

LANCASTER COUNTY CORRECTIONS DEPARTMENT

605 SOUTH TENTH STREET
LINCOLN, NE 68508
(402) 441-7530
FAX: 441-8946

MICHAEL THURBER, DIRECTOR

RECEIVED

NOV 13 2008

LANC. COUNTY CLERK

LANCASTER COUNTY CORRECTIONS BOARD

-AGENDA-

November 13, 2008
Thursday @ 8:30

LANCASTER COUNTY CORRECTIONS BOARD

- AGENDA -

**Thursday, Nov. 13, 2008
8:30 a.m.**

- I. Approval of the July 31, 2008 Meeting**

- II. Population Statistics**
 - A. Population Comments
 - B. Population Graphs-Appendix 1
 - C. Fiscal Year 2008 Monthly Statistical Report-Appendix 2
 - D. Fiscal Year 2009 Monthly Statistical Report-Appendix 3

- III. Department Activities**
 - A. Training
 - B. Mental Health Jail Diversion Project
 - C. Out of County Housing
 - D. LCF/Work Crew Activities
 - E. Programs Division

- IV. New Business**

- V. Adjournment**

Attachments.

- 1- July 31, 2008 Minutes
- 2- Population Graphs
- 3- Monthly Status Reports
- 4- LCF Community Service

Lancaster County Corrections Board
Meeting of Thursday, November 13, 2008

I. APPROVAL OF MINUTES- July 31, 2008

II. POPULATION STATISTICS

	<u>2008</u> Apr-June	<u>2008</u> July-Sept.	Change
Average Daily Population	437.9	478.4	+ 9.3 %
JAIL/ Platte/Butler	314.6	333.3	+ 6.0 %
LCF	123.3	145.1	+17.7%
Total Bookings	2,602.0	3,204.0	+23.1%
Average per month	867.3	1,068.0	
Total Lodgings	1,524.0	1,984.0	+30.2%
Average per month	508.0	661.3	
Platte County Inmate Housing (Sept. 05)			
Average per month	37.9	27.8	-26.6%
Butler County Inmate Housing (May 07)			
Average per month	14.3	16.0	+11.6%
York County Inmate Housing (Oct. 07)			
Average per month	0.3	6.7	

A. Population Comments

We have experienced a 9% increase during this quarter. April through June, 2008, was an exceptional low population quarter. The July-September reporting period, we have experienced several population spikes due to warrant sweeps and higher drug related arrests.

Average monthly bookings during this quarter reflect those higher arrest detainees.

B. Population Graph (see attached) Appendix 1

The population graph shows the month to month populations for FY07 and FY08. This graph shows the facility's rated capacity as of 1991 when the Adult Detention Facility opened.

C. Monthly Statistical Report (see attached) Appendix 2 & 3, FY08 & FY09

This is a statistical report giving the average daily population for both facilities, number of bookings, types of arrests and releases, as well as medical and mental health services provided.

III. DEPARTMENT ACTIVITIES

A. TRAINING

During the quarter from July-September, 2008, the training division conducted approximately 248 interviews with potential Correctional Officer candidates.

Orientation training was provided for six new officers, three on-call and three full time. Orientation training was also conducted for one nurse and two newly promoted Sergeants using a newly developed lesson plan.

Three Community Corrections staff members were provided training on jail procedures. All of the nurses were trained on usage of the Alco-Sensor machines which register the blood-alcohol content of inmates. Recently hired kitchen staff were provided training on the use of department radios.

Nine full time officers completed the 12 week Field Training Officer Program, designed to help in the training of new officers during their first three months on the job. Four other officers are currently enrolled in the program.

The training division conducted the summer in-service training programs for the entire department on Emergency Procedures. This class used a newly developed lesson plan.

In September, a training academy was held for four full time officers. These officers have successfully completed the certification process for a correctional officer.

Training oversaw the department's booth at the Nebraska State Fair. Once again, staff provided fingerprints for parents in the event that their child should become lost or missing. Approximately 870 children were printed this year.

Lt. Anderson also served as the county's representative to the 2008 Lincoln Food Bank Drive.

B. MENTAL HEALTH JAIL DIVERSION PROJECT

During this quarter, the Mental Health Jail Diversion Project has accepted 19 new individuals. September was a record month with 9 people accepted. There were 71 individuals booked in and identified as possible candidates.

One person successfully completed the program this quarter and four people were terminated due to not meeting criteria.

The project was able to hire another Intensive Case Manager. Randy Thurber has returned to assist with the program. They are also in the process of hiring a Recovery Specialist who will assist with individuals transitioning into other services who are on a waiting list.

C. OUT OF COUNTY HOUSING

Lancaster County continues to house inmates in Platte, Butler and York Counties due to overcrowding. During the months of July, August, and September, 2008, we maintained an average population of 27.8 inmates in Platte County. During this period, 23 round trips were made, moving 138 inmates between the two facilities.

Butler County's average population for this time period was 16. Thirty inmates were moved between the two facilities.

York County's average population for this quarter was 6.4. Twenty-one inmates were moved between the two facilities.

In addition, the transport division transported 3,467 inmates to court, medical appointments, or other locations. This required approximately 1,326 staff hours to complete.

D. LCF/WORK CREW ACTIVITIES

During the month of July, work crews moved surplus property for the Health Department, Purchasing and Corrections for the County Surplus Sale. They also assisted in moving tables/chairs for the annual Food Bank Drive luncheon as well collecting the food barrels from various agencies.

In August, crews moved furniture for the jail transition team office.

During September, 2008, maintenance staff scraped and sprayed the ceilings in LCF's hallways, H & F dorms, and the shower areas. Crews also tore down and moved shelving for the County Treasurer's office. Furniture was moved from the third floor of the County City Building to the third floor of the jail for the new Community Corrections office.

Staff continue to work on routine maintenance at both facilities as needed.

E. PROGRAMS DIVISION

The Correctional Specialists coordinated an average of 36 evaluations per month with the consulting psychiatrist during July, August and September, 2008. An average of 3 inmates per month were placed into Emergency Protective Custody and transferred with a jail hold to the Crisis Center or Lincoln Regional Center due to meeting the criteria of mental illness and dangerousness to oneself or others. Correctional Specialists had an average of 443 contacts with inmates each month during this quarter in which mental health, personal problems, or coping with confinement concerns were addressed.

In addition to attending the mental health needs and providing support and assistance in coping with confinement of inmates, Correctional Specialists and the Chaplain coordinated an average of 219 educational, self-help, and religious programs per month. This number represents programs offered at both the downtown Intake & Detention Facility and Lancaster Correctional Facility at Airpark.

The Work Release Coordinator reviewed an average of 197 court ordered release applications per month during this quarter. This number reflects both District and County Court applications. There was an average number of 35 individuals on work release this quarter.

IV. NEW BUSINESS

In October 2008, Corrections Director, Mike Thurber and Programs Director, Brenda Fisher, gave an informational presentation to the Community Mental Health Center Advisory Committee regarding general plans for the housing and care of mentally ill inmates in a new jail facility.

Our Transition Coordinator, Brad Johnson, has been working on booking, electrical, flooring and security design tasks during this past quarter.

After today's Board of Corrections meeting, Greg Newport, Project Architect for Clark Enersen Partners, will present the progress of the Design Team to the board.

**MINUTES
BOARD OF CORRECTIONS
QUARTERLY MEETING
COUNTY-CITY BUILDING, ROOM 113
THURSDAY, AUGUST 5, 2008
8:30 A.M.**

Board Members Present: Bernie Heier, Chair
Larry Hudkins
Ray Stevens
Deb Schorr

Board Members Absent: Bob Workman, Vice Chair

Others Present: Mike Thurber, Corrections Director
Kerry Eagan, Chief Administrative Officer
Gwen Thorpe, Deputy Chief Administrative Officer
Dan Nolte, County Clerk
Cori Beattie, Deputy County Clerk
Ann Taylor, County Clerk's Office

The Chair opened the meeting at 8:32 a.m.

AGENDA ITEM

1 APPROVAL OF BOARD OF CORRECTIONS MINUTES OF THURSDAY, MAY 15, 2008

MOTION: Stevens moved and Hudkins seconded approval of the Board of Corrections Meeting minutes dated May 15, 2008. Hudkins, Schorr, Heier and Stevens voted aye. Motion carried.

2 POPULATION STATISTICS

A. Population Comments

Mike Thurber, Corrections Director, reported a 3.2% increase in average daily population and a 12% increase in average monthly book-ins from the first quarter to the second quarter.

Thurber said the department strives to keep out-of-county housing under 52 inmates each day to stay within the contractual housing budget. Lancaster County is currently housing inmates in Butler, Platte and York Counties, due to overcrowding.

B. Population Graphs

See agenda packet.

C. Monthly Statistical Report

See agenda packet.

3 DEPARTMENT ACTIVITIES

A. Training

Thurber said five full-time officers completed the Field Training Officer Program. The training division also conducted in-service training for all uniformed staff.

B. Mental Health Jail Diversion Project

Thurber said 58 individuals were identified as possible candidates for the Jail Diversion Project this quarter, based on charges, and nine were accepted into the program. He noted the project is having more success placing individuals in residential treatment facilities.

C. Out of County Housing

Thurber said the department continues to utilize facilities in Butler, Platte and York Counties. He said Hall County has also expressed interest in being a provider, at a rate of \$55 per day, and said it may be viable option if Hall County agrees to provide transport.

D. Lancaster Correctional Facility (LCF)/Work Crew Projects

Thurber said work crews assisted the Election Commission in loading poll booths and election supplies for the Primary Election and are now assisting maintenance staff in rebuilding battery packs for the emergency back-up lighting system. Road crews continue to pick up litter along county roads. He said 32 miles were cleared in May and 80 were cleared in June.

In response to a question Heier, Thurber said he spoke with Jerry Shorney, Parks and Recreation, regarding the possibility of having a work crew assist the Parks and Recreation Department. He said transportation and supervision issues still need to be resolved.

E. Programs Division

Thurber said evaluations with the consulting psychiatrist average 41 per month. An average of three inmates per month were placed into Emergency Protective Custody (EPC) and were transferred with a jail hold to the Crisis Center or Lincoln Regional Center (LRC).

4 NEW BUSINESS

A. Jail Design Workshops

Thurber noted six jail design workshops were held this quarter focusing primarily on schematic design and the program service component. He said the Transition Coordinator, is breaking staff into small groups to assist in the booking design and with equipment issues.

B. Mission Statement

Thurber said staff members representing all areas of the Corrections Department assisted in developing drafts of the Mission, Values and Vision Statements.

5 ADJOURNMENT

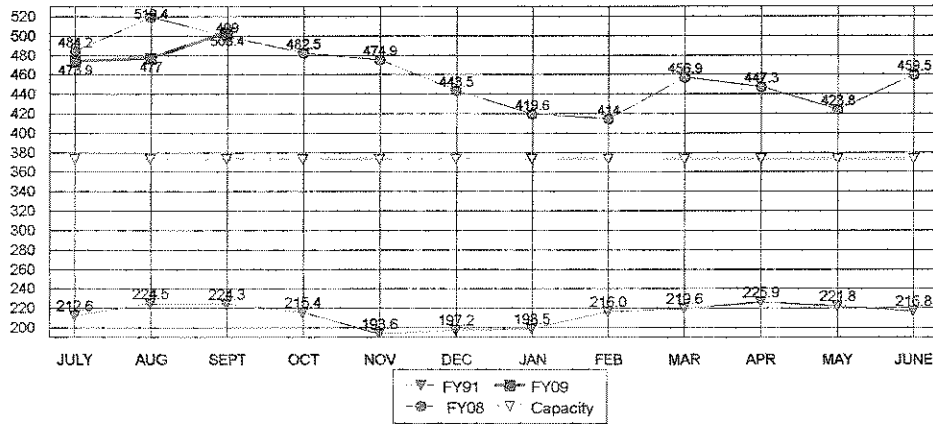
MOTION: Stevens moved and Hudkins seconded to adjourn the meeting at 8:56 a.m. Hudkins, Schorr, Heier and Stevens voted aye. Motion carried.



Dan Nolte
Lancaster County Clerk



**TOTAL POPULATIONS
 FY91, FY08, FY09**

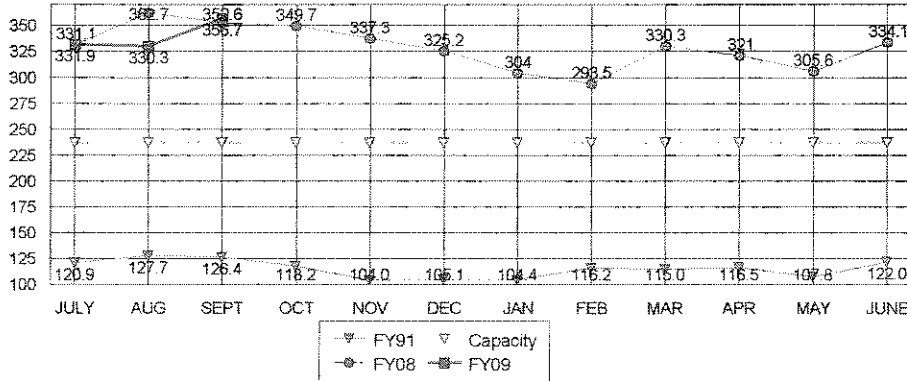


AVERAGES

FY09 TO DATE	484.8
FY08 SAME PERIOD	500.9
FY08 TO YR-END	460.4

-3.2%	Change in FY08 to date over same period last year
5.3%	Change in FY08 to date over FY07 average to year-end

**JAIL-OFF SITE CO. POPULATION
 FY91, FY08, FY09**

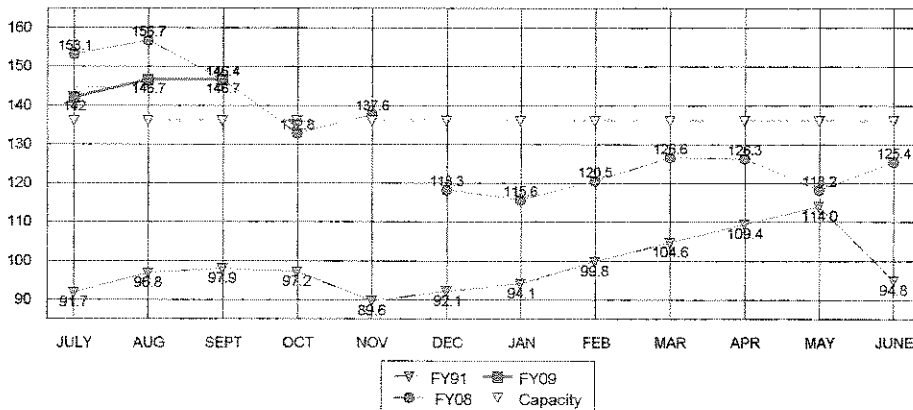


AVERAGES

FY09 TO DATE	339.6
FY08 SAME PERIOD	348.8
FY08 TO YR-END	328.9

-2.6%	Change in FY08 to date over same period last year
3.3%	Change in FY08 to date over FY07 average to year-end

**LCF-ONLY POPULATION
 FY91, FY08, FY09**



AVERAGES

FY09 TO DATE	145.1
FY08 SAME PERIOD	152.1
FY08 TO YR-END	131.5

-4.6%	Change in FY08 to date over same period last year
10.4%	Change in FY08 to date over FY07 average to year-end

**LANCASTER COUNTY CORRECTIONS DEPARTMENT
MONTHLY STATUS REPORT**

FISCAL YEAR 2008

2007

2008

INTAKE & DETENTION FACILITY	JUL	AUG	SEP	OCT	NOV	DEC	JAN	FEB	MAR	APR	MAY	JUN	AVERAGE TO DATE	TOTAL TO DATE
Average Daily Population	275.8	303.1	287.8	280.0	262.1	251.7	241.9	242.6	271.2	255.3	251.7	279.0		
High for Month	298	335	328	308	280	275	263	259	290	276	268	300	266.9	N/A
Low for Month	251	285	263	257	238	233	221	229	245	228	227	258	290.0	N/A
Platte County ADP	45.0	49.8	49.6	48.5	48.0	46.8	39.0	32.9	39.9	44.5	34.4	34.8	244.6	N/A
Butler County ADP	10	10	10	12	15	16	13	12	13	15	14	14	42.8	N/A
York County ADP				3	7	4	5	1	0	0	0	1	12.7	N/A
Total Number of Bookings	984	933	803	801	732	616	770	744	790	769	865	968	814.6	9,775
Felony Arrests	176	183	153	157	140	140	131	141	174	151	182	168	158.0	1,896
Misdemeanor Arrests	604	541	494	481	430	349	510	444	499	511	563	668	507.8	6,094
Felons Sentenced	11	9	4	13	7	6	14	21	10	7	13	16	10.9	131
Misdemeanants Sentenced	127	126	81	99	92	65	59	67	57	41	57	55	77.2	926
Held for Other Jurisdictions	66	74	71	57	63	56	56	71	50	59	50	61	61.2	734
Total Conditionally Released	301	296	274	272	300	222	302	298	323	335	340	403	305.5	3,666
Percent Conditionally Released	30.59%	31.73%	34.12%	33.96%	40.98%	36.04%	39.22%	40.50%	40.89%	43.56%	39.31%	41.63%	37.7%	37.7%
Pre-Arrestment Releases	190	180	184	172	211	151	219	220	237	242	249	260	209.6	2,515
Court Disposition Releases	111	116	90	100	89	71	84	78	86	93	91	143	96.0	1,152
Total of Individuals Lodged	683	637	529	529	432	394	468	446	467	434	525	565	509.1	6,109

LANCASTER CORRECTIONAL FACILITY

Average Daily Population	153.1	156.7	146.4	132.8	137.6	118.3	115.6	120.5	126.6	126.3	118.2	125.4	131.5	N/A
High for Month	158	158	168	144	150	137	126	132	137	140	130	141	143.4	N/A
Low for Month	143	149	127	124	126	99	103	110	114	109	103	113	118.3	N/A
Estimated Value of Inmate Labor	\$2,704	\$2,524	\$2,843	\$2,338	\$1,808	\$2,153	\$1,864	\$2,230	\$2,220	\$2,245	\$1,797	\$2,838	\$2,297	\$27,562

MEDICAL/MENTAL HEALTH SERVICES

Referred to Jail Physician	29	45	26	49	30	32	30	27	29	47	26	28	33	398
Referred to Mental Health/LRC	4	7	11	4	3	1	4	0	8	2	2	6	4	52
Transferred to Emergency Room	2	4	5	3	4	0	3	5	6	6	11	8	5	57

APPENDIX 2

**LANCASTER COUNTY CORRECTIONS DEPARTMENT
MONTHLY STATUS REPORT**

FISCAL YEAR 2009

INTAKE & DETENTION FACILITY	2009												TOTAL TO DATE		
	JUL	AUG	SEP	OCT	NOV	DEC	JAN	FEB	MAR	APR	MAY	JUN		AVERAGE TO DATE	
Average Daily Population	275.5	275.4	297.6											282.8	N/A
High for Month	304	300	318											307.3	N/A
Low for Month	259	258	277											264.7	N/A
Platte County ADP	26.0	26.0	31.4											27.8	N/A
Butler County ADP	16	16	16											15.9	N/A
York County ADP	8	7	5											6.4	
Total Number of Bookings	1073	1097	1034											1,068.0	3,204
Felony Arrests	174	173	175											174.0	522
Misdemeanor Arrests	777	790	752											773.0	2,319
Felons Sentenced	10	11	11											10.7	32
Misdemeanants Sentenced	54	57	44											51.7	155
Held for Other Jurisdictions	99	59	52											70.0	210
Total Conditionally Released	413	432	377											407.3	1,222
Percent Conditionally Released	38.49%	39.63%	36.46%											38.2%	38.2%
Pre-Arrestment Releases	241	247	232											240.0	720
Court Disposition Releases	172	185	145											167.3	502
Total of Individuals Lodged	669	658	657											661.3	1,984
LANCASTER CORRECTIONAL FACILITY															
Average Daily Population	142.0	146.7	146.7											145.1	N/A
High for Month	151	158	159											156.0	N/A
Low for Month	129	140	134											134.3	N/A
Estimated Value of Inmate Labor	\$3,910	\$3,419	\$2,862											\$3,397	\$10,191
MEDICAL/MENTAL HEALTH SERVICES															
Referred to Jail Physician	36	51	42											43	129
Referred to Mental Health/LRC	1	2	4											2	7
Transferred to Emergency Room	6	6	12											8	24

LCF COMMUNITY SERVICE PROGRAM
COUNTY ROAD LITTER PICK-UP
July 2008

NUMBER OF COUNTY ROAD CLEAN-UP TRIPS: 14

TOTAL INMATE HOURS WORKED: 371

TOTAL STAFF HOURS WORKED: 101.5

ROAD DISTANCE CLEARED OF LITTER: 110 miles (both sides of road)

BAGS OF LITTER REMOVED: 233

LCF COMMUNITY SERVICE PROGRAM
COUNTY ROAD LITTER PICK-UP
August 2008

NUMBER OF COUNTY ROAD CLEAN-UP TRIPS: 18

TOTAL INMATE HOURS WORKED: 382

TOTAL STAFF HOURS WORKED: 121

ROAD DISTANCE CLEARED OF LITTER: 122.5 miles (both sides of road)

BAGS OF LITTER REMOVED: 307

LCF COMMUNITY SERVICE PROGRAM
COUNTY ROAD LITTER PICK-UP
September 2008

NUMBER OF COUNTY ROAD CLEAN-UP TRIPS: 15

TOTAL INMATE HOURS WORKED: 361

TOTAL STAFF HOURS WORKED: 103.5

ROAD DISTANCE CLEARED OF LITTER: 124.5miles (both sides of road)

BAGS OF LITTER REMOVED: 282

July, August, & September, 2008

Lancaster County Corrections - Community Service Crew Locations

Date	Location
7/1	Olive Creek Rd from S38th to S25th. S 25 th from Olive Creek to Princeton Rd. Princeton Rd from S25th to S38th. S38th from Princeton to Olive Creek Rd. Olive Creek from S54th to S68th. S68th from Olive Creek to Princeton. Princeton from S68th to S54th. S54th from Princeton to Olive Creek Rd.
7/2	S148th from Princeton to Pella Rd. Pella from S148th to S 134 th . S134th from Pella to Princeton Rd. Princeton from S135th to S148th. Stagecoach from S110th to S96th. S 96 th from Stagecoach to Wagon Train Rd. Wagon Train from S 96 th to S110th. S 110 th from WagonTrain to Stagecoach Rd.
7/7	W Davey Rd from NW84th to NW98th. NW98th from W Davey Rd to W RockCreek Rd. W Ashland Rd from NW70th to NW 56 th . NW 56 th from W Ashland to W Little Salt Rd. W Little Salt from NW56th to NW 70 th . NW 70 th from W Little Salt to W Ashland Rd.
7/8	W Little Salt from NW 27 th to NW40th. NW40th from W Little Salt to W Agnew. W Agnew from NW40th to NW27th. NW27th from W Agnew to W Little Salt. W Agnew from NW56th to NW40th. NW40th from W Agnew to W Rock Creek. W Rock Creek from NW 40 to NW 56 th . NW 56 th from W Rock Creek to W Agnew Rd.
7/9	S120th from Hickman Rd to Martell Rd. Martell from S 120 th to S134th. S 134 th from Martell to hickman Rd. Hickman Rd from S134th to S120th. S110th from hickman to Martell Rd. Martell Rd from S110th to S96th. S96th from Martell Rd to Wagon Train Rd.
7/10	W Sprague from SW 114 th to SW 128 th . SW 128 th from W Sprague to W Stagecoach. W Stagecoach from SW 128 th to SW 114 th . SW 114 th from W Stagecoach to W Sprague. W Sprague from SW 58 th to SW 42 nd . SW 42 nd from W Sprague to W Martell. W Martell from SW 42 nd to SW 58 th .
7/11	SW126th from W Holdrege to W Adams. W Adams from NW 126 th to NW 140 th . NW 140 th from W Adams to W Holdrege. W Holdrege from NW 140 th to NW 112 th .
7/14	S38th from Princeton to Pella. Pella from S38th to S54th. S 54 th from Pella to Princeton. Princeton from S54th to S38th. S25th from Stagecoach to Panama. Panama from S25th to S38th. S38th from panama to Stagecoach Rd. Stagecoach from s38th to S25th.

7/17	SW 100 th from W Sprague to W Stagecoach. Stagecoach from SW 100 th to SW 86 th . SW 86 th from Stagecoach to Sprague Rd. W Sprague from SW86th to SW 100 th . SW 114 th from W Martell to W Sprague. W Sprague from SW 114 th to SW 100 th . SW 100 th from W Sprague to W Martell Rd. W Martell Rd from SW 100 th to SW 114 th .
7/21	SW 72 nd from W Saltillo to W Bennett, W Bennett from SW72nd to SW 58 th . SW 58 th from W Bennett to W Saltillo. W Saltillo from SW 58 th to SW 72 nd . SW 56 th from W Saltillo to W Rokeby. W Rokeby from SW 56 th to SW 42 nd . SW 42 nd from Rokeby Rd to W Saltillo Rd. W Saltillo from SW 42 nd to SW 56 th .
7/22	NW 140 th from W Agnew to W Rock Creek Rd. Rock Creek from NW 140 th to NW 126 th . NW 126 th from W Rock Creek to W Agnew Rd. W Agnew from NW 126 to Nw 140 th . W Raymond Rd from Nw 112 th to NW 126 th . NW 126 th from W Raymond Rd to W Mill Rd. W Mi91l Rd from Nw 126 th to NW 112 th . NW 112 th from W Mill Rd. to W Raymond Rd.
7/23	Wittstruck Rd. from S 96 th to S 82 nd . S 82 nd from Wittstruck to Roca Rd. Roca Rd from S82nd to S96th. S96th from Roca to Wittstruck Rd. S110th from Saltillo to Bennett Rd. Bennett Rd from S110th to S120th. S 120 th from Bennett Rd to Saltillo Rd. Saltillo Rd from S120th to S110th.
7/24	NW 126 th from W Superior to W Fletcher, W Fletcher from NW 126 th to NW 140 th . Nw 140 th from W Fletcher to W Superior, W superior from NW 140 th to Nw 126 th . NW 98 th from W adams to W Superior, W Superior from NW 98 th to Nw 105 th . NW 105 th from W Superior to W Adams. W Adams to NW 98 th .
7/28	W Branched Oak from NW 27 th to NW40th. NW 40 th from W Branched Oak to W Raymond Rd. W Raymond Rd from NW 40 th to NW27th. NW 27 th from W Raymond Rd to W Branched Oak. NW 70 th from W Middle to W Branched Oak, W Branched Oak from NW 70 th to NW 84 th . NW 84 th from W Branched Oak to W Middle Rd. W Middle Rd From NW 84 th to NW 70 th .
7/31	S148th from Panama Rd to Olive Creek Rd, Olive Creek Rd from S 148 th to S134th. S134th from Olive Creek to Panama Rd. Panama Rd from S134th to S148th. Olive Creek Rd from S96th to S110th, S110th from Olive Creek Rd to Panama Rd. Panama Rd from S110th to S96th. S96th from Panama to Olive Creek Rd.

8/1	SW 29 th from W Stagecoach to W Panama, W Panama from SW29 to SW 14 th . SW 14 th from W Panama to W Stagecoach. W Stagecoach from SW14 th to SW 29 th . W Stagecoach from SW 14 th to SW 2 nd . SW 2 nd from w stagecoach to W Sprague. W Sprague from SW 2 nd to SW14 th . SW 14 th from W Sprague to W Stagecoach.
8/4	W Mill from NW98th to NW112th. NW 112 th from W Mill to W Waverly. W Waverly from NW 112 th to NW 98 th . NW 98 th from W Waverly to W Mill. NW84th from W Middle to W Branched Oak, W Branched Oak from NW 84 th to NW 91 st . NW91st from W Branched Oak to W Middle Rd. W Middle Rd from NW 91 st to NW84th
8/5	NW 98 th from Agnew to Rock Creek Rd. Rock Creek from N98th to N112th. N112th from Rock Creek to Agnew. Agnew Rd from N 112 th to N98th. Davey Rd from N112th to N98th. N98th from Davey Rd to Branched Oak Rd. Branched oak Rd from N98th to N112th. N112th from Branched Oak to Davey Rd.
8/7	Raymond Rd from N98th to N84, N84 from Raymond to Mill Rd, Mill Rd from N84th to N98th, N98th from mill to Raymond Rd.
8/8	Havelock from N148 to N162, n162 from havelock to Adams, Adams from N162 to N148th, n148th from Adams to Havelock. A St. from N112th to N120th, N120th from A St to Van Dorn, Van Dorn from N120 to N112th. N112th from Van Dorn to A St.
8/11	S134th from Roca to Martell Rd, Martell Rd from S134 to S148th, S148th from Martell Rd to Roca Rd, Roca Rd from S148th to S134th. Hickman Rd from S190th to S176th, S176th from Hickman to Stagecoach Rd, Stagecoach Rd from S176th to S190th, S190th from Stagecoach to Hickman Rd.
8/12	Davey Rd from N84th to N70th, N70th from Davey to Branched Oak, Branched Oak Rd from N70th to N84th. N84th from Branched Oak to Davey Rd. N134th from Davey to Branched Oak Rd, Branched Oak Rd from N134th to N141st. N141st from Branched Oak Rd to Davey Rd. Davey Rd from N141st to N134th.
8/13	Panama Rd. from S176th to S190th, S190th from Panama Rd to Olive Creek Rd, Olive Creek Rd from S190th to S176th, S176th from Olive Creek Rd to Panama Rd. Firth Rd from S176th to S190th, S190th from Firth to Gage Rd, Gage Rd from S190th to S176th, S176th from Gage to Firth Rd.
8/14	Little Salt Rd from N84th to N98th. N98th from Little Salt Rd to Agnew Rd. Agnew Rd from N98th to N84th. N84th from Agnew to Little Salt Rd. Ashland Rd from N162nd to N176th. N176th from Ashland to Little Salt Rd. Little Salt Rd from N176th to N162nd. N162nd from Little Salt Rd to Ashland Rd.

8/18	NW12th from W Agnew to W Little Salt. W Little Salt from NW12th to N1st. N1st from W Little Salt to W Agnew. W Agnew from N1st to NW12th. W Rock Creek from NW12th to N1st. N1st from W Rock Creek to W Davey Rd. W Davey Rd from N1st to NW12th. NW12th from W Davey Rd to W Rock Creek Rd.
8/19	Mill Rd from N70th to N84th, N84th from Mill to Waverly Rd, Waverly Rd from N84th to N70th, N70th from Waverly to Mill Rd. Raymond Rd from N98th to N112th, N112th from Raymond to Branched Oak Rd.
8/20	Wittstruck Rd from S176th to S190th, S190th from Wittstruck Rd to Roca Rd, Roca Rd from S190th to S176th, S176 from Roca Rd to Wittstruck Rd. Yankee Hill Rd from S190th to S176th, S176th from Yankee Hill Rd to Midway Rd, Midway Rd from S176th to S190th, S190th from Midway Rd to Yankee Hill Rd.
8/21	Ashland Rd from N27th to N40th, N40th from Ashland to Little Salt Rd, Little Salt Rd from N40th to N27th, N27th from Little Salt to Ashland Rd.
8/25	Agnew Rd from N1st to N14th, N14th from Anew to Rock Creek Rd., Rock Creek from N14th to N1st, N1st from Rock Creek to Agnew Rd. Rock Creek from N14th to N27th, N27th from Rock Creek to Davey Rd, Davey from n27th to n14th, N14th from Davey to Rock Creek Rd.
8/26	A St from S134 to S148th, S148 from A St to Van Dorn, Van Dorn from S148 to S134, S134 from Van Dorn to A. Ast from S162 to S176, S176 from A to Van Dorn, Van dorn from S176 to S162, S162 from Van Dorn to Ast.
8/22	Agnew from N 27 th to N40th, N40th from Agnew to Rock Creek, Rock Creek from N 40 th to N27th, N 27 th from Rock Creek to Agnew Rd. N 84 th from Little Salt to Ashland Rd, Ashland Rd from N84th to N98th.
8/28	Wadams from NW98th to NW84th, NW 84 th from w Adams to Wholdrege, Wholdrege from nW84th to NW98th, NW98th from Wholdrege to Wadams. Wfletcher from NW112th to NW105th, NW105th from W Fletcher to W Superior, W Superior from NW 105 to NW112th, Nw112th from W Superior to Wfletcher.
8/29	SW119th from W Saltillo to Wbean Hill Rd, W Saltillo Rd from SW 142 nd to SW128th, SW 128 th from W Saltillo W Bennett Rd. W Bennett Rd from SW 128 th to SW 142 nd . SW 142 nd from W Bennett Rd to W Saltillo Rd.
9/1	Pioneers from N176 to N190, N190 from Pioneers to Van Dorn, Van Dorn from N190 to N176, N176 from Van Dorn to Pioneers. Pioneers from N160 to N176, N176 from Pioneers to Old Cheney, Old Cheney from N176 to N160, N160 from Old Cheney to Pioneers.

9/3	W Martell Rd from SW128 to SW142, SW142 from W Martell to W Sprague, W Sprague from SW 142 to SW 128, SW128 from W Sprague to W Martell. W Bennett from SW 86 to SW 100, SW 100 from W Bennett to W Wittstruck, W Wittstruck from SW100 to SW 86, SW86 from W Wittstruck to W Bennett.
9/4	Waverly Rd from N84 to N98, N98 from Waverly to Bluff Rd, Bluff Rd from N98 to N84, N84 from bluff to Waverly rd. Waverly Rd from N40 to N27, N27 from Waverly to Bluff Rd, Bluff Rd from N27 to N40, N40 from Bluff to Waverly.
9/5	Yankee Hill from S134 to S148, S148 from Yankee Hill to Pine Lake Rd, Pine Lake Rd from S148 to S134, S134 from Pine Lake to Yankee Hill.
9/9	Firth Rd from S134 to S148, S148 from Firth to Gage Rd., Gage Rd from S148 to S134, S134 from Gage to Firth Rd. Firth Rd from S96 to S110, S110 from Firth to Gage Rd, Gage Rd from S110 to S96, S96 from Gage to Firth Rd.
9/10	Saltillo Rd from S176 to S190, S190 from Saltillo to Bennett Rd, Bennett Rd from S190 to S176, S176 from Bennett to Saltillo Rd. S176 from Roca Rd to Martell Rd, Martell Rd from S176 to S190th.
9/15	N162 ND from Holdrege to Adams, Adams from N162nd to N176, N176 from Adams to Holdrege, Holdrege from N176 to N162nd. Holdrege from N176 to N190, N190th from Holdrege to O st.
9/16	S38th from Gage Rd to Firth Rd, Firth Rd from S38 to S54, S54 from Firth Rd to Gage Rd, Gage Rd from S54 to S38th. Princeton Rd From S12th to S25th, S25th from Princeton to Pella Rd, Pella Rd from S25th to S12th, S12th from Pella Rd to Princeton Rd.
9/17	Van Dorn from N162nd to N148, N148 from Van Dorn to Pioneers, Pioneers from N148 to N162, N162 from Pioneers to Van Dorn. Pioneers from N112 to N120, N120 from Pioneers to Old Cheney, Old Cheney from N120 to N112, N112 from Old Cheney to Pioneers.
9/18	Waverly Rd from N162 to N176, N176 from Waverly to Bluff Rd, Bluff Rd from N176 to N162, n162 from Bluff to Waverly Rd. Mckelvie from N162 to N176, N176 from Mckelvie to Alvo Rd, Alvo Rd from N176 to N162, N162 from Alvo Rd to Mckelvie Rd.
9/23	W Branched Oak rd from NW56 to NW70, NW70 from W Branched Oak to W Davey Rd, W Davey Rd from NW 70 to NW56. NW 40 from W Davey to W Rock Creek Rd, W Rock Creek Rd from NW 40 to NW12.
9/24	Pine Lake from S162 to S176, S176 from Pine Lake to Midway Rd, Midway Rd from S176 to S162, S162 from Midway to Pinelake Rd. Saltillo Rd from S148 to S134, S134 from Saltillo to Bennett Rd, Bennett Rd from S134 to S148.

9/25	N112 from Little Salt to Agnew, Agnew from N112 to N134, N134 from Agnew to little Salt Rd. Rock Creek from n148 to N162, n162 from Rock Creek to Agnew, Agnew from N162 to N148
9/29	N176 from Fletcher to Havelock Ave, Havelock from n176 to N190, N190 from Havelock to Fletcher. Fletcher from N176 to n190, n190 from Fletcher to Alvo, Alvo from N190 to N176, N176 from Alvo to Fletcher.
9/30	Saltillo from SW29 to SW42, SW42 from Saltillo to Bennett, Bennett from SW 42 to SW 29, SW29 from Bennett to Saltillo. Yankee Hill from SW 56 to SW70, SW70 from yankee Hill to Rokeby, Rokeby from SW70 toSW56, SW56 from Rokeby to Yankee Hill.