

# Report of Destroyed Real Property

Damage Occurring on or after January 1 and before July 1 of Current Year  
Significant damage must exceed 20% of the current assessed value as defined in the instructions.

Name and Mailing Address of Person Filing Report			County Name	Filed
Name <b>CLARICE A. LOOMIS</b>			<b>LANCASTER</b>	<b>JUNE 10</b> , 20 <b>19</b>
Street or Other Mailing Address <b>1921 PATTERSON CT.</b>			Destroyed Report Number (Optional for County Use Only)	
City, Town, or Post Office <b>LINCOLN</b>			Description and Location of the Property Complete a separate report for each parcel.	
State <b>NE</b>			Property ID Number <b>09-04-100-019-000</b>	
Zip Code <b>68522</b>			Legal Description of the Real Property (For Example, Lot, Block, Addition, City Name, Section, Township, Range) <b>S4, T9, R6 6<sup>TH</sup> PRIN. MERIDIAN, LOTS 22, 46, + 47 NW</b>	
Phone Number <b>402-435-4254</b>			Situs Address of Property, if Different than Address Above <b>2101/2111 W. VAN DORN, LINCOLN, NE</b>	
Email Address <b>N/A</b>				


**RECEIVED**  
JUN 14 2019  
LANCASTER COUNTY  
CLERK

### Reasons for Requested Reassessment Due To Significant Damage

Date of Damage <b>5-5-19</b>	Damage Occurred to: <input checked="" type="checkbox"/> Land <input checked="" type="checkbox"/> Buildings
Significant Damage Due to: <input type="checkbox"/> Flood <input type="checkbox"/> Fire <input checked="" type="checkbox"/> Tornado <input type="checkbox"/> Earthquake <input type="checkbox"/> Other Natural Disaster, Specify _____	

Describe the significant damage, as defined in the instructions.  
**TORNADO MAY 5, 2019 - 100% DESTROYED 600 S.F. GARAGE, 128 S.F. STORAGE SHED AND 240 S.F. BUILDING DBA C+L DAIRY SWEET. DESTROYED 6 MATURE SHADE TREES + 150' FENCE.**

Attach Supporting Documents: Include any photographs, reports, damage estimates, repair estimates, insurance documents, or other documents you wish to be considered by the county board of equalization in making any adjustment in value.

**sign here**  \_\_\_\_\_ **6-10-19**  
Signature of Person Filing the Report of Destroyed Real Property Date

### For County Board of Equalization's Use Only


Significant damage must exceed 20% of the current assessed value as defined in the instructions.

Current Year Assessed Value	Reassessment Value
Land	Land
Buildings	Buildings
Total	Total

Comments:

### County Board of Equalization's Certification


The county board of equalization has verified the current year assessed value of the real property prior to making any adjustments due to significant property damage and certifies that any adjustment to value on this report has been made to destroyed real property only.

 \_\_\_\_\_ Date

### County Clerk Certification

Date the Report was Heard	Date of the Decision	Date Notice of Decision was Mailed to Property Owner
---------------------------	----------------------	--

The undersigned certifies that a copy of this request for reassessment and the action of the county board of equalization has been provided to the county assessor and has been mailed to the person filing this report at the above-shown address on \_\_\_\_\_, 20\_\_\_\_.

 \_\_\_\_\_ Date