

Received Date

**LANCASTER COUNTY
555 SOUTH 10TH STREET
LINCOLN, NE 68508**

Utility Permit No.

Application Date

**Application to Construct
Utilities On County property**

Project or WO No.

Contract No.

County Rep.

Application is hereby made to LANCASTER COUNTY by:

Name:

Company Name:

Phone:

Address:

E-Mail:

To construct a utility or utilities on County right-of-way as follows:

LEGAL DESCRIPTION:

UTILITY TO BE CONSTRUCTED

TYPE

DESCRIPTION

ANNOTATION

Other

PROPOSED UTILITY INSTALLATION

METHOD

SIZE/WIDTH

DESCRIPTION

DEPTH

DESCRIPTION

Other

NAME AND ADDRESS OF CONTRACTOR(S) PERFORMING THE WORK (if Applicable):

UTILITY PERMIT REQUIREMENTS

NOTE – If Engineer plan sheet project notes conflict with Lancaster County’s utility permit application requirements and the special utility permit requirements, the utility permit application requirements and special utility permit requirements shall govern. See Page 6 for additional requirements upon permit approval.

1. Unless agreed to in writing in advance by the owner, the depth of installed facilities shall be at a minimum as follows:
 - A. For utility installation parallel to the roadway, the minimum depth of burial will be 42” (48” in road ditches) measured from the ground surface to the top of the utility, except as noted in “C” below.
 - B. For utility installation transverse to the roadway the minimum depth of burial will be 48” measured from the ground surface to the top of the utility, except as noted in “C” below.
 - C. The minimum depth of burial beneath drainage structures, waterways, creek channels, or culverts within 5’ of the utility route will be 72”, measured from the flow line of the drainage structure, waterway, or creek channel (whichever is lower), to the top of the utility.
 - D. No utility will be buried directly above a drainage structure, **regardless of the burial depth.**
 - E. All crossings with existing utilities will be separated by a minimum of 24”, both horizontally and vertically.
 - F. All paved road and paved driveway crossings will be dry-bored.
 - G. All areas disturbed by construction will be restored to their pre-construction condition. This includes: all open-cut crossings to be backfilled with material excavated from trench; no sand or crushed rock backfill will be allowed; and compaction of backfills to a density equal to or greater than the surrounding soil in and around trenches, bore pits, pull boxes, and other utility appurtenances. It also includes replacing roadway and driveway surfacing lost or damaged by construction, and re-seeding of all areas disturbed by the work.
 - H. Trees within the right-of-way will be preserved by the contractor when possible. All trees, bushes, brush, debris piles, resulting from clearing or grubbing operations will become the property of the contractor and will be removed from county property at the contractor’s expense.
2. The contractor performing the work shall have onsite a copy of approved utility permit allowing permitted work to be done within County Road Right-of-Way.
3. The utility owner or his representative will mark all existing Lancaster County drainage structures along the proposed utility installation route 24 hours prior to construction at a culvert site. All structures will be marked in a manner so as to allow the Utility’s Contractor to identify all “Bore” locations.
4. The contractor will notify Lancaster County Maintenance Superintendent ~~Bob Jacobs~~ Ron Bohaty at 402-441-7797, within 48 hours, prior to commencing construction on county right-of way.
5. Contractor performing the work to submit insurance certificate naming Lancaster County as additional insured prior to any activities in the right-of-way. Contractor shall also provide Lancaster County a 30 day notice of cancellation, non-renewal or any material reduction of insurance coverage.
6. The applicant, or his contractor, shall contact the local utility companies and request location of any buried utilities. Damage to any utilities, either on County right-of-way or adjacent to County right-of-way, shall be repaired at the expense of the applicant or his contractor.

7. Future road construction work could necessitate relocation of utilities. Those utility relocation costs shall be borne by the utility owner.
8. All trenches shall be backfilled the same day trench was excavated except for the portion where the work is to be continued the next day. The portion left open for work continuation shall be protected by barricades with flashing lights at night. No open trenches in the roadway will be allowed overnight. (Except when such road is closed for construction or except with prior conditional approval to be noted on page #6)
9. Roads may be closed for a maximum of 12 hours, with prior review and approval from this office. (See #11 for signage layout)
10. Road closures longer than 12 hours will require prior review and shall include an approved detour plan. (See #11 for signage layout)
11. Three Type III barricades w/Type A flashing lights shall be placed on each side of construction site. "Road Closed" {R 1 1-2} signs shall be mounted on the middle barricade on each side of the construction site. At the nearest intersection each way from crossing, a "Road Closed _____ Miles ahead -- Local Traffic Only" (R11-3) sign shall be placed.
12. All barricading, flagmen, warning signs, etc. shall conform to the current **Manual on Uniform Traffic Control Devices.**
13. No equipment shall be left unattended on public right-of-way. No trenches shall be left open after working hours. No equipment shall block traffic control devices. If necessary, flagmen shall be required.
14. All pipe and encasements to conform to State Highway Standards.
15. **Notification of proposed utility work to adjacent landowners shall be the responsibility of the Utility Company and or their Agents.**
16. *****Utility Company and or their Agents shall be responsible to notify the Lancaster County Engineering Department upon completion of permitted utility work.*****

TYPICAL CROSS SECTION OF ROAD CROSSING

(Proposed Drawing by Applicant)

I (We) agree to construct the _____ in accordance with the permit requirements and
(utility)
the provisions included as a part of this permit.

COMPANY:

DATE:

SIGNED BY:

EXECUTION BY LANCASTER COUNTY

The above application is hereby approved subject to the requirements and provisions of the permit.

APPROVED and dated this _____ day of _____ by the Lancaster County
Board of Commissioners.

LANCASTER COUNTY BOARD OF COMMISSIONERS

Chairperson

APPROVED as to form

this _____ day of _____

Deputy County Attorney

REVIEWED this _____ day of _____, _____

Lancaster County Engineering Representative

I (We) agree to construct the _____ (utility) _____ in accordance with the permit requirements and the provisions included as a part of this permit.

COMPANY:

DATE:

SIGNED BY:

EXECUTION BY LANCASTER COUNTY

The above application is hereby approved subject to the requirements and provisions of the permit.

Date

Signed By:

Lancaster County Representative

This Page Intentionally Left Blank

(TO BE FILLED IN BY COUNTY PERSONNEL)

Encasement Requirements:

Barricade, Signing and Flagging Requirements:

Methods of Installation:

Minimum Cover Provided in Road Ditches:

Other Requirements:

Additional Comments:

INSURANCE CLAUSE FOR LANCASTER COUNTY CONTRACTS

1. Insurance; Coverage

The Contractor shall, prior to beginning work, provide proof of insurance coverage in a form satisfactory to the County, which shall not withhold approval unreasonably. The coverages and minimum levels required by this contract are set forth below and shall be in effect for all times that work is being done pursuant to this Contract. No work on the Project or pursuant to this Contract shall begin until all insurance obligations herein are met to the satisfaction of the County, which shall not unreasonably withhold approval. Self-insurance shall not be permitted unless consent is given by the County prior to execution of the Agreement. Deductible levels shall be provided in writing from the Contractor's insurer and will be no more than \$10,000.00 per occurrence.

1.1 Workers' Compensation

The Contractor shall provide proof of workers' compensation insurance of not less than minimum statutory requirements under the laws of the State of Nebraska and any other applicable State. The Contractor shall provide the County with an endorsement for waiver of subrogation. The contractor shall also be responsible for ensuring that all subcontractors have workers' compensation insurance for their employees before and during the time any work is done pursuant to this Contract.

1.2 Commercial General Liability

The Contractor shall provide proof of Commercial General Liability Insurance with the coverages and at the minimum limits set forth herein. These minimum limits can be met by primary and umbrella liability policies. Coverage shall include: Premises-Operations, Products/ Completed Operations, Contractual, Broad Form Property Damage, and Personal Injury and shall be no less than \$1,000,000 Each Occurrence and \$2,000,000 Aggregate. Such coverage shall be endorsed for the general aggregate to be on a **PER PROJECT** basis, and the contractor shall provide an additional insured endorsement acceptable to the County. The description of operations must state "Blanket coverage for all projects and operations of Contractor" or similar language that meets the approval of the County, which approval shall not be unreasonably withheld.

1.3 Automobile Liability

The Contractor shall provide proof of Automobile coverage, which shall include: Comprehensive Form, Owned, Hired and Non-Owned. Bodily Injury and Property Damage Combined Single Limit shall be at least \$1,000,000 Per Accident.

1.4 Builder's Risk Insurance (Required only if appropriate)

The Contractor shall purchase and maintain property insurance upon the entire work at the site as provided by Contract, unless the Contractor receives notice that the County has obtained a builder's risk policy for itself. Except to the extent recoverable by Contractor from another subcontractor, deductibles shall be the responsibility of the Contractor. In the event the Contractor procures the builder's risk policy herein, the Contractor shall provide an endorsement to the County, in a form approved by the County demonstrating additional insured coverage for the County. Approval of such endorsement shall not be unreasonably withheld by the County.

**Coverage required whenever work under contract involves construction or repair of a building*

structure or bridge.

1.4.1 Waiver of Builder's Risk Insurance Carrier's Subrogation Rights

To the extent provided in the Contract, the Contractor and its Subcontractor(s) waive all rights of action and subrogation that the insurance company providing the builder's risk policy may have against each of them and/or the County, Architect, and the officers, agents and employees of any of them, for all claims, damages, injuries and losses, to the extent covered by such property insurance. Such waiver of subrogation shall be effective for such persons even though such persons would otherwise have a duty of indemnification or contribution, contractual or otherwise, and even though such persons did not pay the insurance premium directly or indirectly, and whether or not such persons had an insurable interest in any property damaged.

1.5 Pollution Liability (Required only if appropriate)

Contractors shall provide proof of pollution liability insurance arising out of all operations of the Contractors and subcontractors, due to discharge, dispersal, release, or escape of contaminants or pollutants into or upon land, the atmosphere or any watercourse or body of water with bodily injury and property damage limits of not less than \$1,000,000 per occurrence and \$2,000,000 annual aggregate for:

- 1) Bodily injury, sickness, disease, mental anguish or shock sustained by any person, including death;
- 2) Property damage including physical injury to or destruction of tangible property including the resulting loss of use thereof, clean-up costs, and the loss of use of tangible property that has not been physically injured or destroyed;
- 3) Defense including loss adjustment costs, charges and expenses incurred in the investigation, adjustment or defense of claims for such compensatory damages;
- 4) Definition of pollution conditions shall include asbestos, lead, and mold so that these risks are covered if caused by contractor/successful candidate's work or operations.
- 5) Coverage is required on an occurrence form.

**Coverage required whenever work under contract involves pollution risk to the environment.*

1.6 Professional Liability (Required only if appropriate)

Professional Liability Insurance covering damages arising out of negligent acts, errors, or omissions committed by Contractor in the performance of this Agreement, with a liability limit of not less than \$1,000,000 each claim. Contractor shall maintain this policy for a minimum of two (2) years after completion of the work or shall arrange for a two year extended discovery (tail) provision if the policy is not renewed. The intent of this policy is to provide coverage for claims arising out of the performance of professional Services under this contract and caused by any error, omission, breach or negligent act for which the Contractor.

**Required whenever service provider is required to be certified, licensed or registered by a regulatory entity and/or where the provider's judgment in planning and design could result in economic loss to County.*

1.7 Railroad Contractual Liability Insurance (Required only if appropriate)

If work is to be performed within 50 feet of any railroad property and affecting any railroad bridge or trestle, tracks, road beds, tunnel, underpass or railroad crossing. Contractual Liability Endorsement (ISO® form CG24170196 or newer) must be provided. The Contractor shall provide Railroad Protective Liability Insurance naming the affected railroad/s as insured with minimum

limits for bodily injury and property damage of \$2,000,000 per occurrence, \$6,000,000 aggregate, or such other limits as required in the Special Provisions or by the affected railroad.

1.7.1 Railroad Protective Liability (Required only if appropriate)

If work is to be performed within 50 feet of any railroad property and affecting any railroad bridge or trestle, tracks, road beds, tunnel, underpass or crossing or otherwise required by the Special Provisions or applicable requirements of an affected railroad, the Contractor shall provide Railroad Protective Liability Insurance naming the affected railroad/s as insured with minimum limits for bodily injury and property damage of \$2,000,000 per occurrence, \$6,000,000 aggregate, or such other limits as required in the Special Provisions or by the affected railroad. The original of the policy shall be furnished to the railroad and a certified copy of the same furnished to the County Purchasing Department prior to any related construction or entry upon railroad premises by the Contractor or for work related to the Contract.

1.8 Errors and Omissions; Professional Liability; Cyber Insurance (Required only if appropriate)

The Contractor shall maintain in an amount not less than \$1,000,000 per claim and annual aggregate, covering all acts, errors, omissions, negligence, and including infringement of intellectual property (except patent and trade secret) in the performance of services for the County or on behalf of the County hereunder. Contractor's policy should also include network risk / cyber coverage (including coverage for unauthorized access, failure of security, breach of privacy perils, as well as notification costs and regulatory defense). Such insurance shall be maintained in force at all times during the term of the agreement and for a period of two years thereafter for services completed during the term of the agreement. The County shall be given at least 30 days' notice of the cancellation or expiration of the aforementioned insurance for any reason.

2. Additional Insured

An Additional Insured endorsement shall be provided to County naming County as additional insureds using ISO additional insured endorsement (CG20 10), edition date 11/85, or an equivalent (e.g. CG 2010, edition date 10/93, plus CG 20 37, edition date 10101), under the commercial general liability policy and automobile liability policy. Said insurance shall be written on an **OCCURRENCE** basis, and shall be **PRIMARY, with any insurance coverage maintained by the County being secondary or excess.**

3. Certificates

The Contractor shall provide certificates of insurance and endorsements evidencing compliance with these requirements. Upon request, the Contractor shall furnish a full and complete copy of any policy of insurance (other than workers' compensation), required by this Contract, to the County within a reasonable time, not to exceed thirty days. The certificates of insurance shall provide for at least thirty (30) days' firm written notice in the event of cancellation. Intent to notify is not acceptable. During the term of the Agreement and during the period of any required continuing coverages, the Contractor shall provide, prior to expiration of the policies, certificates and endorsements evidencing renewal insurance coverages. The parties agree that the failure of County to object to the form of a certificate and/or additional insured endorsement provided shall not constitute a waiver of this requirement.

4. Waiver of Builder's Risk Insurance Carrier's Subrogation Rights

To the extent provided in the Contract, the Contractor and its Subcontractor(s) waive all rights of action and subrogation that the insurance company providing the builder's risk policy may have against each of them and/or the County, Architect, and the officers, agents and employees of any of them, for all claims, damages, injuries and losses, to the extent covered by such property insurance. Such waiver of subrogation shall be effective for such persons even though such persons would otherwise have a duty of indemnification or contribution, contractual or otherwise, and even though such persons did not pay the insurance premium directly or indirectly, and whether or not such persons had an insurable interest in any property damaged.

5. Risk of Loss

Except to the extent covered by the builder's risk insurance, the Contractor shall have the sole responsibility for the proper storage and protection of, and assumes all risk of loss of, any Subcontractor's Work and tools, materials, equipment, supplies, facilities, offices and other property at or off the Project site. The Contractor shall be solely responsible for ensuring each subcontractor shall take every reasonable precaution in the protection of all structures, streets, sidewalks, materials and work of other subcontractors. Contractor shall protect its Work from damage by the elements or by other trades working in the area.

6. Umbrella or Excess Liability

The Contractor may use an Umbrella, Excess Liability, or similar coverage to supplement the primary insurance stated above in order to meet or exceed the minimum coverage levels required by this Contract.

7. Minimum Scope of Insurance

All Liability Insurance policies shall be written on an "Occurrence" basis only. All insurance coverage are to be placed with insurers authorized to do business in the State of Nebraska and must be placed with an insurer that has an A.M. Best's Rating of no less than A:VII unless specific approval has been granted otherwise.

8. Indemnification

To the fullest extent permitted by law the Contractor shall indemnify, defend, and hold harmless the County, its elected officials, officers, employees, agents, consultants, and employees of any of them from and against claims, damages, losses and expenses, including but not limited to attorney fees, arising out of or resulting from performance of the Work, provided that such claim, damage, loss or expense is attributable to bodily injury, sickness, disease or death, or to injury to or destruction of tangible or intangible property, including the Work itself, but only to the extent caused by the negligent, wrongful, or intentional acts or omissions of the Contractor, a subcontractor, anyone directly or indirectly employed by them or anyone for whose acts they may be liable, regardless of whether or not such claim, damage, loss or expense is caused in part by the negligence of a party indemnified hereunder. In the event the claim, damage, loss or expense is caused in part by the negligence of a party indemnified hereunder, the indemnification by the Contractor shall be prorated based on the extent of the liability of the party indemnified hereunder. Such obligation shall not be construed to negate, abridge, or reduce obligations of indemnity which would otherwise exist as to a party or person described in this Section. Nothing herein shall be construed to be a waiver of sovereign immunity by the County.

9. Reservation of Rights

The County reserves the right to require a higher limit of insurance or additional coverages when the County determines that a higher limit or additional coverage is required to protect the County or the interests of the public. Such changes in limits or coverages shall be eligible for a change order or amendment to the Contract.

10. Sovereign Immunity

Nothing contained in this clause or other clauses of this Agreement/Contract shall be construed to waive the Sovereign Immunity of the County.

This page has been left blank intentionally.

THIS ENDORSEMENT CHANGES THE POLICY. PLEASE READ IT CAREFULLY.

**ADDITIONAL INSURED – STATE OR GOVERNMENTAL
AGENCY OR SUBDIVISION OR POLITICAL
SUBDIVISION – PERMITS OR AUTHORIZATIONS**

This endorsement modifies insurance provided under the following:

COMMERCIAL GENERAL LIABILITY COVERAGE PART

SCHEDULE

State Or Governmental Agency Or Subdivision Or Political Subdivision:

Lancaster County, NE

Information required to complete this Schedule, if not shown above, will be shown in the Declarations.

A. Section II – Who Is An Insured is amended to include as an additional insured any state or governmental agency or subdivision or political subdivision shown in the Schedule; subject to the following provisions:

1. This insurance applies only with respect to operations performed by you or on your behalf for which the state or governmental agency or subdivision or political subdivision has issued a permit or authorization.

However:

- a. The insurance afforded to such additional insured only applies to the extent permitted by law; and
- b. If coverage provided to the additional insured is required by a contract or agreement, the insurance afforded to such additional insured will not be broader than that which you are required by the contract or agreement to provide for such additional insured.

2. This insurance does not apply to:

- a. "Bodily injury", "property damage" or "personal and advertising injury" arising out of operations performed for the federal government, state or municipality; or
- b. "Bodily injury" or "property damage" included within the "products-completed operations hazard".

B. With respect to the insurance afforded to these additional insureds, the following is added to Section III – Limits Of Insurance:

If coverage provided to the additional insured is required by a contract or agreement, the most we will pay on behalf of the additional insured is the amount of insurance:

- 1. Required by the contract or agreement; or
- 2. Available under the applicable Limits of Insurance shown in the Declarations;

whichever is less.

This endorsement shall not increase the applicable Limits of Insurance shown in the Declarations.

WAIVER OF OUR RIGHT TO RECOVER FROM OTHERS ENDORSEMENT

We have the right to recover our payments from anyone liable for an injury covered by this policy. We will not enforce our right against the person or organization named in the Schedule. (This agreement applies only to the extent that you perform work under a written contract that requires you to obtain this agreement from us.)

This agreement shall not operate directly or indirectly to benefit anyone not named in the Schedule.

Schedule


**ANY OR ALL PERSONS OR ORGANIZATIONS SUBJECT TO A WRITTEN CONTRACT
REQUIRING SUCH A WAIVER AGREEMENT**

This endorsement changes the policy to which it is attached and is effective on the date issued unless otherwise stated.

(The information below is required only when this endorsement is issued subsequent to preparation of the policy.)

Endorsement
Insured **TH Construction Company**
Insurance Company
EMC

Effective Policy No.
5H36921

Endorsement No.
Premium

Countersigned by _____

THIS ENDORSEMENT CHANGES THE POLICY. PLEASE READ IT CAREFULLY.

COMMERCIAL AUTO ELITE EXTENSION

This endorsement modifies insurance provided under the following:

BUSINESS AUTO COVERAGE FORM

POLICY #5E36921

The BUSINESS AUTO COVERAGE FORM is amended to include the following clarifications and extensions of coverage. With respect to coverage provided by this endorsement, the provisions of the Coverage Form apply unless modified by the endorsement.

A. TEMPORARY SUBSTITUTE AUTO PHYSICAL DAMAGE

Section I – Covered Autos Paragraph **C. Certain Trailers, Mobile Equipment, and Temporary Substitute Autos** is amended by adding the following:

If **Physical Damage Coverage** is provided by this coverage form for an "auto" you own, the **Physical Damage Coverages** provided for that owned "auto" are extended to any "auto" you do not own while used with the permission of its owner as a temporary substitute for the covered "auto" you own that is out of service because of breakdown, repair, servicing, "loss" or destruction.

The coverage provided is the same as the coverage provided for the vehicle being replaced.

B. BLANKET ADDITIONAL INSURED

Section II – Covered Autos Liability Coverage, A.1. Who Is An Insured is amended by adding the following:

Any person or organization who is a party to a written agreement or contract with you in which you agree to provide the type of insurance afforded under this Business Auto Coverage Form.

This provision applies to claims for "bodily injury" or "property damage" which occur after the execution of any written agreement or contract.

C. EMPLOYEES AS INSURED

The following is added to the **Section II – Covered Autos Liability Coverage, Paragraph A.1. Who Is An Insured** Provision:

Any "employee" of yours is an "insured" while using a covered "auto" you don't own, hire or borrow in your business or your personal affairs.

D. EMPLOYEE HIRED AUTOS

1. Changes In Covered Autos Liability Coverage

The following is added to the **Who Is An Insured** Provision:

An "employee" of yours is an "insured" while operating an "auto" hired or rented under a contract or agreement in an "employee's" name, with your permission, while performing duties related to the conduct of your business.

2. Changes In General Conditions

Paragraph **5.b.** of the **Other Insurance** Condition in the Business Auto Coverage Form is replaced by the following:

For Hired Auto Physical Damage Coverage, the following are deemed to be covered "autos" you own:

- a. Any covered "auto" you lease, hire, rent or borrow; and
- b. Any covered "auto" hired or rented by your "employee" under a contract in an "employee's" name, with your permission, while performing duties related to the conduct of your business.

However, any "auto" that is leased, hired, rented or borrowed with a driver is not a covered "auto".

E. NEWLY FORMED OR ACQUIRED ORGANIZATIONS

Section II – Covered Autos Liability Coverage, A.1. Who Is An Insured is amended by adding the following:

Any organization which you acquire or form after the effective date of this policy in which you maintain ownership or majority interest. However:

- (1) Coverage under this provision is afforded only up to 180 days after you acquire or form the organization, or to the end of the policy period, whichever is earlier.
- (2) Any organization you acquire or form will not be considered an "insured" if:
 - (a) The organization is a partnership or a joint venture; or
 - (b) That organization is covered under other similar insurance.
- (3) Coverage under this provision does not apply to any claim for "bodily injury" or "property damage" resulting from an "accident" that occurred before you formed or acquired the organization.

F. SUBSIDIARIES AS INSURED

Section II – Covered Autos Liability Coverage, A.1. Who Is An Insured is amended by adding the following:

Any legally incorporated subsidiary in which you own more than 50% of the voting stock on the effective date of this policy. However, "insured" does not include any subsidiary that is an "insured" under any other automobile liability policy or was an "insured" under such a policy but for termination of that policy or the exhaustion of the policy's limits of liability.

G. SUPPLEMENTARY PAYMENTS

Section II – Covered Autos Liability Coverage, A.2.a. Coverage Extensions, Supplementary Payments (2) and (4) are replaced by the following:

- (2) Up to \$5,000 for cost of bail bonds (including bonds for related traffic law violations) required because of an "accident" we cover. We do not have to furnish these bonds.
- (4) All reasonable expenses incurred by the "insured" at our request, including actual loss of earnings up to \$500 a day because of time off from work.

H. FELLOW EMPLOYEE COVERAGE

In those jurisdictions where, by law, fellow employees are not entitled to the protection afforded to the employer by workers compensation exclusivity rule, or similar protection. The following provision is added:

Subparagraph 5. of Paragraph B. Exclusions in **Section II Covered Autos Liability Coverage** does not apply if the "bodily injury" results from the use of a covered "auto" you own or hire.

I. TOWING

Section III – Physical Damage Coverage, A.2. Towing is replaced with the following:

We will pay for towing and labor costs incurred, subject to the following:

- a. Up to \$100 each time a covered "auto" of the private passenger type is disabled; or
- b. Up to \$500 each time a covered "auto" other than the private passenger type is disabled.

However, the labor must be performed at the place of disablement.

J. LOCKSMITH SERVICES

Section III – Physical Damage Coverage, A.4. Coverage Extensions is amended by adding the following:

We will pay up to \$250 per occurrence for necessary locksmith services for keys locked inside a covered private passenger "auto". The deductible is waived for these services.

K. TRANSPORTATION EXPENSES

Section III – Physical Damage Coverage, A.4. Coverage Extensions Subparagraph a. Transportation Expenses is replaced by the following:

- (1) We will pay up to \$75 per day to a maximum of \$2,500 for temporary transportation expense incurred by you because of the total theft of a covered "auto" of the private passenger type. We will pay only for those covered "autos" for which you carry either Comprehensive or Specified Cause Of Loss Coverage. We will pay for temporary transportation expenses incurred during the period beginning 48 hours after the theft and ending, regardless of the policy's expirations, when the covered "auto" is returned to use or we pay for its "loss".
- (2) If the temporary transportation expenses you incur arise from your rental of an "auto" of the private passenger type, the most we will pay is the amount it costs to rent an "auto" of the private passenger type which is of the same like kind and quality as the stolen covered "auto".

L. AUDIO, VISUAL, AND DATA ELECTRONIC EQUIPMENT COVERAGE ADDED LIMITS

Audio, Visual, And Data Electronic Equipment Coverage Added Limits of \$5,000 Per "Loss" are in addition to the sublimit in Paragraph C.1.b. of the **Limits Of Insurance** provision under **Section III – Physical Damage Coverage**.

M. HIRED AUTO PHYSICAL DAMAGE

Section III – Physical Damage Coverage, A.4. Coverage Extensions is amended by adding the following:

If hired "autos" are covered "autos" for Liability Coverage, and if Comprehensive, Specified Causes of Loss, or Collision coverage is provided for any "auto" you own, then the Physical Damage coverages provided are extended to "autos" you hire, subject to the following limit and deductible:

- (1) The most we will pay for loss to any hired "auto" is the lesser of Actual Cash Value or Cost of Repair, minus the deductible.
- (2) The deductible will be equal to the largest deductible applicable to any owned "auto" for that coverage. No deductible applies to "loss" caused by fire or lightning.
- (3) Subject to the above limit and deductible provisions, we will provide coverage equal to the broadest coverage applicable to any covered "auto" you own.

We will pay up to \$1,000, in addition to the limit above, for loss of use of a hired auto to a leasing or rental concern for a monetary loss sustained, provided it results from an "accident" for which you are legally liable.

N. AUTO LOAN OR LEASE COVERAGE

Section III – Physical Damage Coverage Paragraph A.4. Coverage Extensions is amended by the addition of the following:

In the event of a total "loss" to a covered "auto" which is covered under this policy for Comprehensive, Specified Cause of Loss, or Collision coverage, we will pay any unpaid amount due, including up to a maximum of \$500 for early termination fees or penalties, on the lease or loan for a covered "auto", less:

1. The amount paid under the **Physical Damage Coverage Section** of the policy; and
2. Any:
 - a. Overdue lease/loan payments at the time of the "loss";
 - b. Financial penalties imposed under a lease for excessive use, abnormal wear and tear or high mileage;
 - c. Security deposits not returned by the lessor;
 - d. Costs for extended warranties, Credit Life Insurance, Health, Accident or Disability Insurance purchased with the loan or lease; and
 - e. Carry-over balances from previous loans or leases.

Coverage does not apply to any unpaid amount due on a loan for which the covered "auto" is not the sole collateral.

O. PERSONAL PROPERTY OF OTHERS

Section III – Physical Damage Coverage, A.4. Coverage Extensions is amended by adding the following:

We will pay up to \$500 for loss to personal property of others in or on your covered "auto."

This coverage applies only in the event of "loss" to your covered "auto" caused by fire, lightning, explosion, theft, mischief or vandalism, the covered "auto's" collision with another object, or the covered "auto's" overturn.

No deductibles apply to this coverage.

P. PERSONAL EFFECTS COVERAGE

Section III – Physical Damage Coverage, A.4. Coverage Extensions is amended by adding the following:

We will pay up to \$500 for "loss" to your personal effects not otherwise covered in the policy or, if you are an individual, the personal effects of a family member, that is in the covered auto at the time of the "loss".

For the purposes of this extension personal effects means tangible property that is worn or carried by an insured including portable audio, visual, or electronic devices. Personal effects does not include tools, jewelry, guns, money and securities, or musical instruments

Q. EXTRA EXPENSE FOR STOLEN AUTO

Section III – Physical Damage Coverage, A.4. Coverage Extensions is amended by adding the following:

We will pay up to \$1,000 for the expense incurred returning a stolen covered "auto" to you because of the total theft of such covered "auto". Coverage applies only to those covered "autos" for which you carry Comprehensive or Specified Causes Of Loss Coverage.

R. RENTAL REIMBURSEMENT

Section III – Physical Damage Coverage, A.4. Coverage Extensions is amended by adding the following:

1. This coverage applies only to a covered "auto" for which **Physical Damage Coverage** is provided on this policy.
2. We will pay for rental reimbursement expenses incurred by you for the rental of an "auto" because of "loss" to a covered "auto". Payment applies in addition to the otherwise applicable amount of each coverage you have on a covered "auto". No deductibles apply to this coverage.
3. We will pay only for those expenses incurred during the policy period beginning 24 hours after the "loss" and ending, regardless of the policy's expiration, with the lesser of the following number of days.
 - a. The number of days reasonably required to repair or replace the covered "auto". If "loss" is caused by theft, this number of days is added to the number of days it takes to locate the covered "auto" and return it to you; or
 - b. 30 days.
4. Our payment is limited to the lesser of the following amounts:
 - a. Necessary and actual expenses incurred; or
 - b. \$75 per day, subject to a \$2,250 limit.
5. This coverage does not apply while there are spare or reserve "autos" available to you for your operations.
6. If "loss" results from the total theft of a covered "auto" of the private passenger type, we will pay under this coverage only that amount of your rental reimbursement expenses which is not already provided for under the Physical Damage – Transportation Expense Coverage Extension included in this endorsement.
7. Coverage provided by this extension is excess over any other collectible insurance and/or endorsement to this policy.

S. AIRBAG COVERAGE

Section III – Physical Damage Coverage, B.3.a. Exclusions is amended by adding the following:

If you have purchased Comprehensive or Collision Coverage under this policy, the exclusion relating to mechanical breakdown does not apply to the accidental discharge of an airbag.

T. NEW VEHICLE REPLACEMENT COST

The following is added to Paragraph **C. Limit Of Insurance** of **Section III – Physical Damage Coverage**

In the event of a total "loss" to your new covered auto of the private passenger type or vehicle having a gross vehicle weight of 20,000 pounds or less, to which this coverage applies, we will pay at your option:

- a. The verifiable new vehicle purchase price you paid for your damaged vehicle, not including any insurance or warranties.
- b. The purchase price, as negotiated by us, of a new vehicle of the same make, model, and equipment, or most similar model available, not including any furnishings, parts, or equipment not installed by the manufacturer or their dealership.
- c. The market value of your damaged vehicle, not including any furnishings, parts, or equipment not installed by the manufacturer or their dealership.

We will not pay for initiation or set up costs associated with a loans or leases.

For the purposes of this coverage extension a new covered auto is defined as an "auto" of which you are the original owner that has not been previously titled which you purchased less than 180 days prior to the date of loss.

U. LOSS TO TWO OR MORE COVERED AUTOS FROM ONE ACCIDENT

Section III – Physical Damage Coverage, D. Deductible is amended by adding the following:

If a Comprehensive, Specified Causes of Loss or Collision Coverage "loss" from one "accident" involves two or more covered "autos", only the highest deductible applicable to those coverages will be applied to the "accident".

If the application of the highest deductible is less favorable or more restrictive to the insured than the separate deductibles as applied in the standard form, the standard deductibles will apply.

This provision only applies if you carry Comprehensive, Collision or Specified Causes of Loss Coverage for those vehicles, and does not extend coverage to any covered "autos" for which you do not carry such coverage.

V. WAIVER OF DEDUCTIBLE – GLASS REPAIR OR REPLACEMENT

Section III – Physical Damage Coverage, D. Deductible is amended by adding the following:

If a Comprehensive Coverage deductible is shown in the Declarations it does not apply to the cost of repairing or replacing damaged glass.

W. DUTIES IN THE EVENT OF ACCIDENT, CLAIM, SUIT, OR LOSS

Section IV – Business Auto Conditions, A.2. Duties In The Event Of Accident, Claim, Suit Or Loss is amended by adding the following:

Your obligation to notify us promptly of an "accident", claim, "suit" or "loss" is satisfied if you send us the required notice as soon as practicable after your Insurance Administrator or anyone else designated by you to be responsible for insurance matters is notified, or in any manner made aware, of an "accident", claim, "suit" or "loss".

X. WAIVER OF TRANSFER OF RIGHTS OF RECOVERY

Subparagraph **5.** of Paragraph **A. Loss Conditions** of **Section IV Business Auto Conditions** is deleted in its entirety and replaced with the following.

Transfer Of Rights Of Recovery Against Others To Us

If any person or organization to or for whom we make payment under this Coverage Form has rights to recover damages from another, those rights are transferred to us. That person or organization must do everything necessary to secure our rights and must do nothing after "accident" or "loss" to impair them.

However, we waive any right of recovery we may have against any person, or organization with whom you have a written contract, agreement or permit executed prior to the "loss" that requires a waiver of recovery for payments made for damages arising out of your operations done under contract with such person or organization.

Y. UNINTENTIONAL FAILURE TO DISCLOSE EXPOSURES

Section IV – Business Auto Conditions, B.2. Concealment, Misrepresentation, Or Fraud is amended by adding the following:

If you unintentionally fail to disclose any exposures existing at the inception date of this policy, we will not deny coverage under this Coverage Form solely because of such failure to disclose. However, this provision does not affect our right to collect additional premium or exercise our right of cancellation or non-renewal.

Z. MENTAL ANGUISH

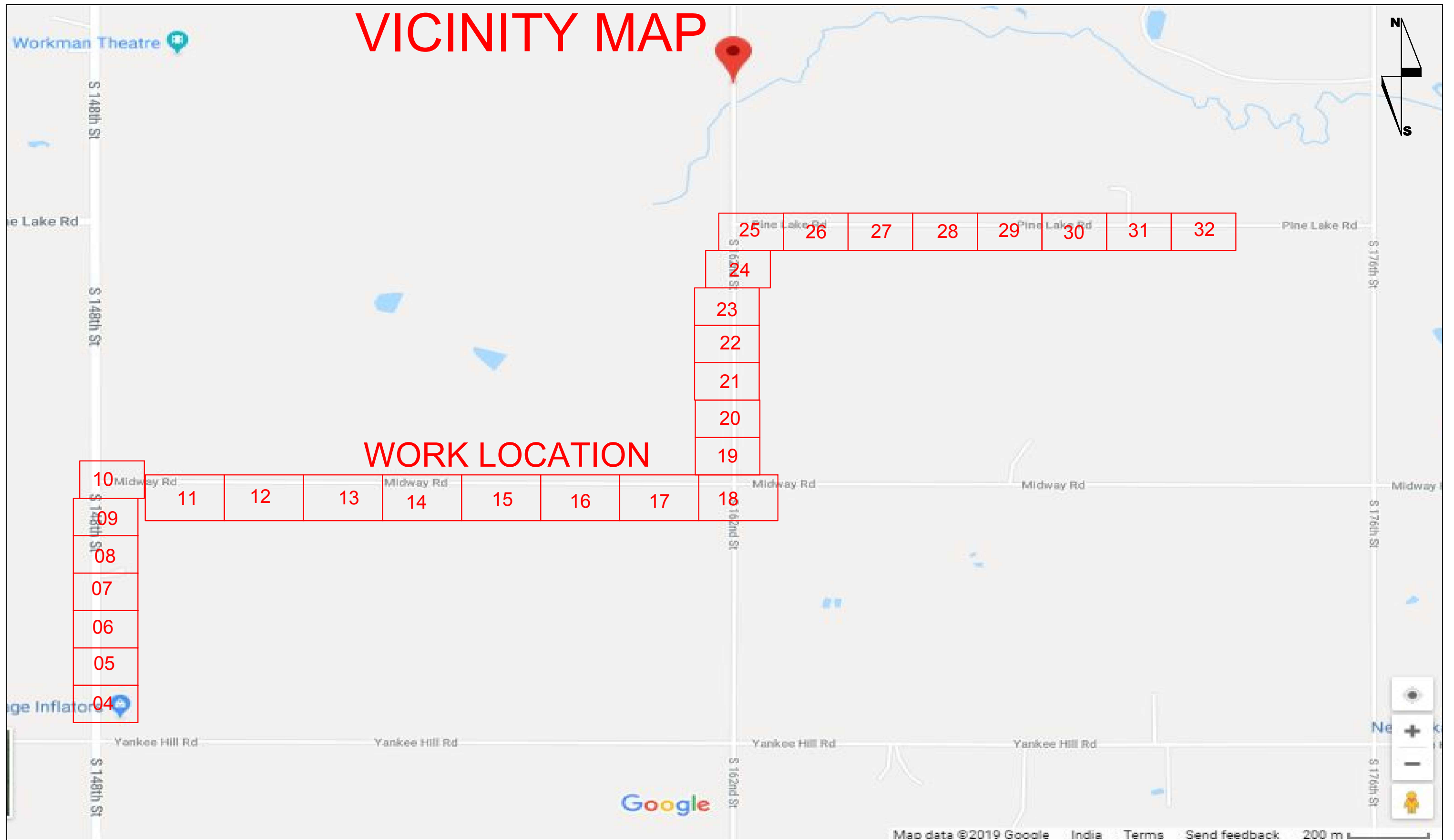
Section V – Definitions, C. is replaced by the following:

"Bodily injury" means bodily injury, sickness or disease sustained by a person, including mental anguish or death resulting from bodily injury, sickness or disease.

AA. LIBERALIZATION

If we revise this endorsement to provide greater coverage without additional premium charge, we will automatically provide the additional coverage to all endorsement holders as of the day the revision is effective in your state.

VICINITY MAP



WORK LOCATION

ADDRESS: PINE LAKE RD AND S 176TH ST
WALTON, NE 68641, LANCASTER COUNTY, NEBRASKA
TWP 9, RNG 8, SEC 23
PERMIT REQUIRED

SCALE: NTS



ENGINEER: WINDSTREAM
KYLE SELIM
FIELD ENGINEER: PEARCE SERVICES
JUNIOR GROTRIAN
DRAWN BY: PEARCE SERVICES
MATTHEW TOWEY

PROJECT NUMBER : 715092319
EXCHANGE: BNNTNEU
PROJECT TITLE: NUSF0028-EWRO5578
E7-SHELF

SHEET: VICINITY MAP DATE: 03/28/2019





EXCHANGE NAME:	BNNTNEU						W.O. #	715092319	
W.O.TITLE:	NUSF0028-EWRO5578 E7-SHELF								
	SHEET # 04	SHEET # 06	SHEET # 07	SHEET # 10	SHEET #12	SHEET #14	SHEET #15	SHEET #17	SHEET #18
UNIT CODE:	EST.QUANTITY	EST.QUANTITY	EST.QUANTITY	EST.QUANTITY	EST.QUANTITY	EST.QUANTITY	EST.QUANTITY	EST.QUANTITY	EST.QUANTITY
HOMW(B)	2								
WHO1(B)	2								
BM2C	1								
BFO48I	720'-0"								680'-0"
BFO48	7320'-0"								7322'-0"
BM60(1)(1.25")PF>100						330'-0"			450'-0"
BM60(1)(1.25")PF		100'-0"	40'-0"	80'-0"			70'-0"	40'-0"	60'-0"
BHF(24X36X24)T				1					1
HBFO(48)	1								1
HO1(B)									2
BM2				1					1
BM53F		2	1	2	1	2	2	1	2

ADDRESS: PINE LAKE RD AND S 176TH ST
 WALTON, NE 68641, LANCASTER COUNTY, NEBRASKA
 TWP 9, RNG 8, SEC 23
 PERMIT REQUIRED

SCALE: NTS



ENGINEER: WINDSTREAM
 KYLE SELIM
 FIELD ENGINEER: PEARCE SERVICES
 JUNIOR GROTRIAN
 DRAWN BY: PEARCE SERVICES
 MATTHEW TOWEY

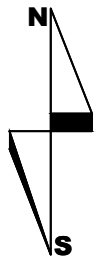
PROJECT NUMBER : 715092319
 EXCHANGE: BNNTNEU
 PROJECT TITLE: NUSF0028-EWRO5578
 E7-SHELF

SHEET: 02 OF 32

DATE: 03/28/2019



EXCHANGE NAME:	BNNTNEU							W.O. #	715092319
W.O.TITLE:	NUSF0028-EWRO5578 E7-SHELF								
	SHEET # 19	SHEET # 22	SHEET # 23	SHEET # 25	SHEET # 28	SHEET # 30	SHEET # 31	SHEET # 32	TOTAL
UNIT CODE:	EST.QUANTITY	EST.QUANTITY	EST.QUANTITY	EST.QUANTITY	EST.QUANTITY	EST.QUANTITY	EST.QUANTITY	EST.QUANTITY	EST.QUANTITY
HOMW(B)									2
WHO1(B)									2
BM2C									1
BFO48I									1400'-0"
BFO48									14642'-0"
BM60(1)(1.25")PF>100									780'-0"
BM60(1)(1.25")PF			40'-0"		40'-0"	50'-0"	50'-0"	50'-0"	620'-0"
BHF(24X36X24)T				1					3
HBFO(48)								1	3
HO1(B)								2	4
BM2				1				1	4
BM53F	1	1	1	1	1	1	1	1	21
BDO								1	1
P1-3G100(O)(A)								1	1
BM2P								1	1



ADDRESS: PINE LAKE RD AND S 176TH ST
WALTON, NE 68641, LANCASTER COUNTY, NEBRASKA
TWP 9, RNG 8, SEC 23
PERMIT REQUIRED

SCALE: NTS



ENGINEER: **WINDSTREAM**
KYLE SELIM
FIELD ENGINEER: **PEARCE SERVICES**
JUNIOR GROTRIAN
DRAWN BY: **PEARCE SERVICES**
MATTHEW TOWEY

PROJECT NUMBER : 715092319
EXCHANGE: BNNTNEU
PROJECT TITLE: NUSF0028-EWRO5578
E7-SHELF
SHEET: 03 OF 32 DATE: 03/28/2019





MATCHLINE - SEE SHEET 05

UNIT SUMMARY	
HBFO(48)	1
HOMW(B)	2
WHO1(B)	2
BM2C	1
BFO48	7320'
BFO48I	720'

PLACE 48 FIBER @ MIN 48" DEPTH FROM EXISTING HH @ STA 00+00 TO NEW HH @ STA 79+40
BFO48I-720'
BFO48-7320'
 XD,1-12
 F03,13-14
 XD,15-48

SPLICE 48 FIBER IN EXISTING HANDHOLE
HBFO(48)-1
WHO1(B)-2
HOMW(B)-2
BM2C-1

BFC 55-24
 2990' (00)
 A,1-2
 B,3-6
 C,7-8
 1080AJ,9-25

STA 0+00 EXISTING HANDHOLE
 **/F889BA
 P1

BFC 75-22
 1144' (79)
 T/X223-1,801-804
 A,5
 T/X223-1,806
 A,7-10
 T/X492-1,811-812
 B,13-19
 A,20-22
 B,23-25
 R/X223-1,826-829
 A,30
 R/X223-1,831
 R/X492-1,832-833
 XD,34
 C,35
 XD,36-37
 A,38-49
 [R]1080AJ,50
 A,51-56
 T/X544-1,707-710
 A,61-68
 R/X544-1,744-747
 A,73-75

BFC 75-22
 962' (79)
 T/X223-1,801-804
 A,5
 T/X223-1,806
 A,7-10
 T/X492-1,811-812
 B,13-19
 A,20-22
 B,23-25
 R/X223-1,826-829
 A,30
 R/X223-1,831
 R/X492-1,832-833
 XD,34
 C,35
 XD,36-37
 A,38-49
 [R]1080AJ,50
 A,51-56
 T/X544-1,707-710
 A,61-68
 R/X544-1,744-747
 A,73-75

2037/889AJ
 BD5-6

YANKEE HILL RD
 (GRAVEL)
 66'

YANKEE HILL RD
 (GRAVEL)
 66'

S 148TH ST
 (ASPHALT)
 100'

ADDRESS: PINE LAKE RD AND S 176TH ST
 WALTON, NE 68641, LANCASTER COUNTY, NEBRASKA
 TWP 9, RNG 8, SEC 23
 PERMIT REQUIRED

SCALE: NTS



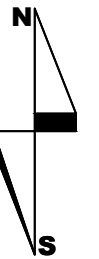
ENGINEER: WINDSTREAM
 KYLE SELIM
 FIELD ENGINEER: PEARCE SERVICES
 JUNIOR GROTRIAN
 DRAWN BY: PEARCE SERVICES
 MATTHEW TOWEY

PROJECT NUMBER : 715092319
 EXCHANGE: BNNTNEU
 PROJECT TITLE: NUSF0028-EWRO5578
 E7-SHELF

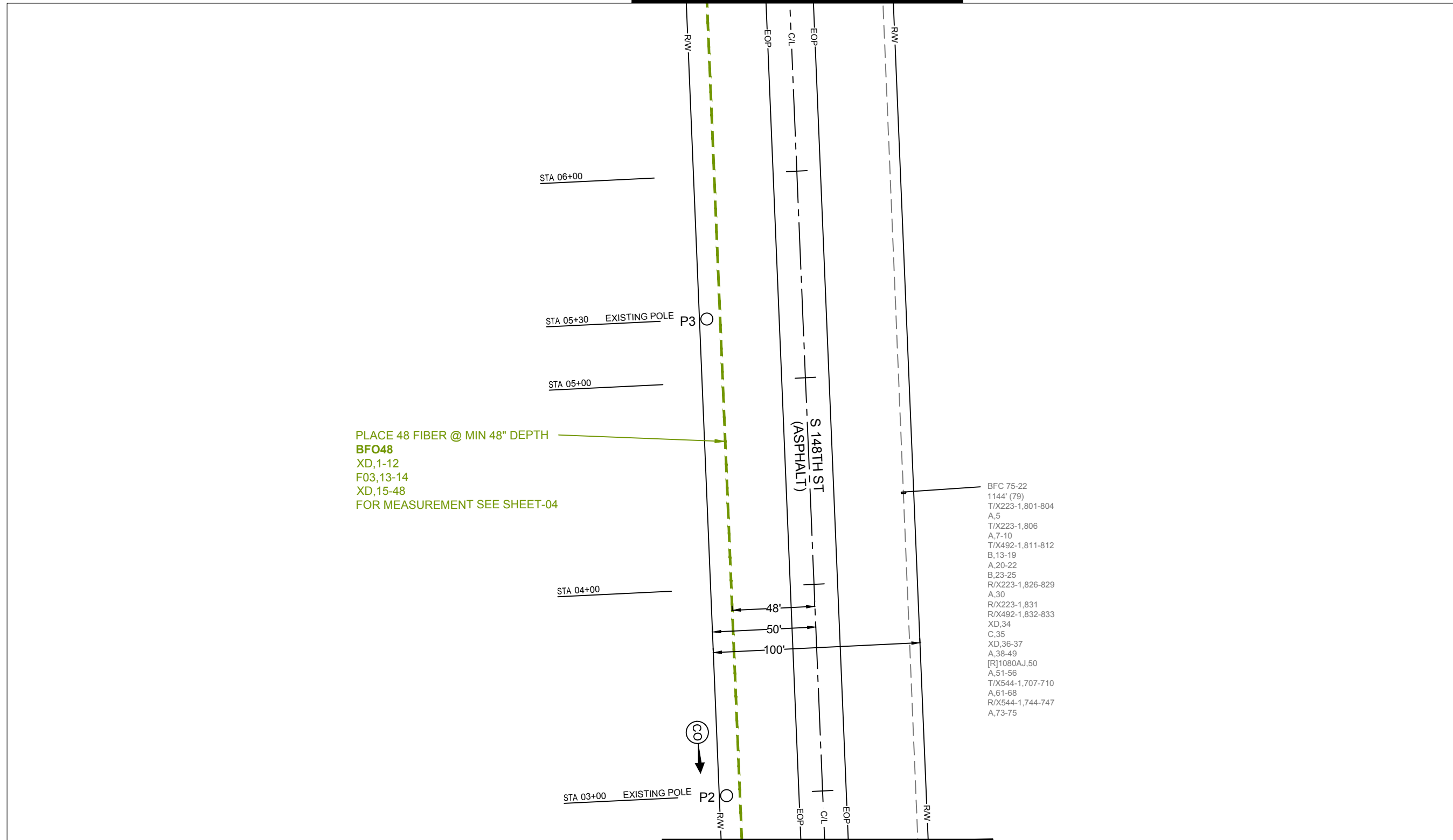
SHEET: 04 OF 32

DATE: 03/28/2019





MATCHLINE - SEE SHEET 06



MATCHLINE - SEE SHEET 04

ADDRESS: PINE LAKE RD AND S 176TH ST
 WALTON, NE 68641, LANCASTER COUNTY, NEBRASKA
 TWP 9, RNG 8, SEC 23
 PERMIT REQUIRED

SCALE: NTS



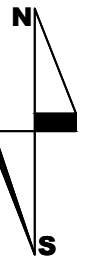
ENGINEER: **WINDSTREAM**
 KYLE SELIM
 FIELD ENGINEER: **PEARCE SERVICES**
 JUNIOR GROTRIAN
 DRAWN BY: **PEARCE SERVICES**
 MATTHEW TOWEY

PROJECT NUMBER : 715092319
 EXCHANGE: BNNTNEU
 PROJECT TITLE: NUSF0028-EWRO5578
 E7-SHELF

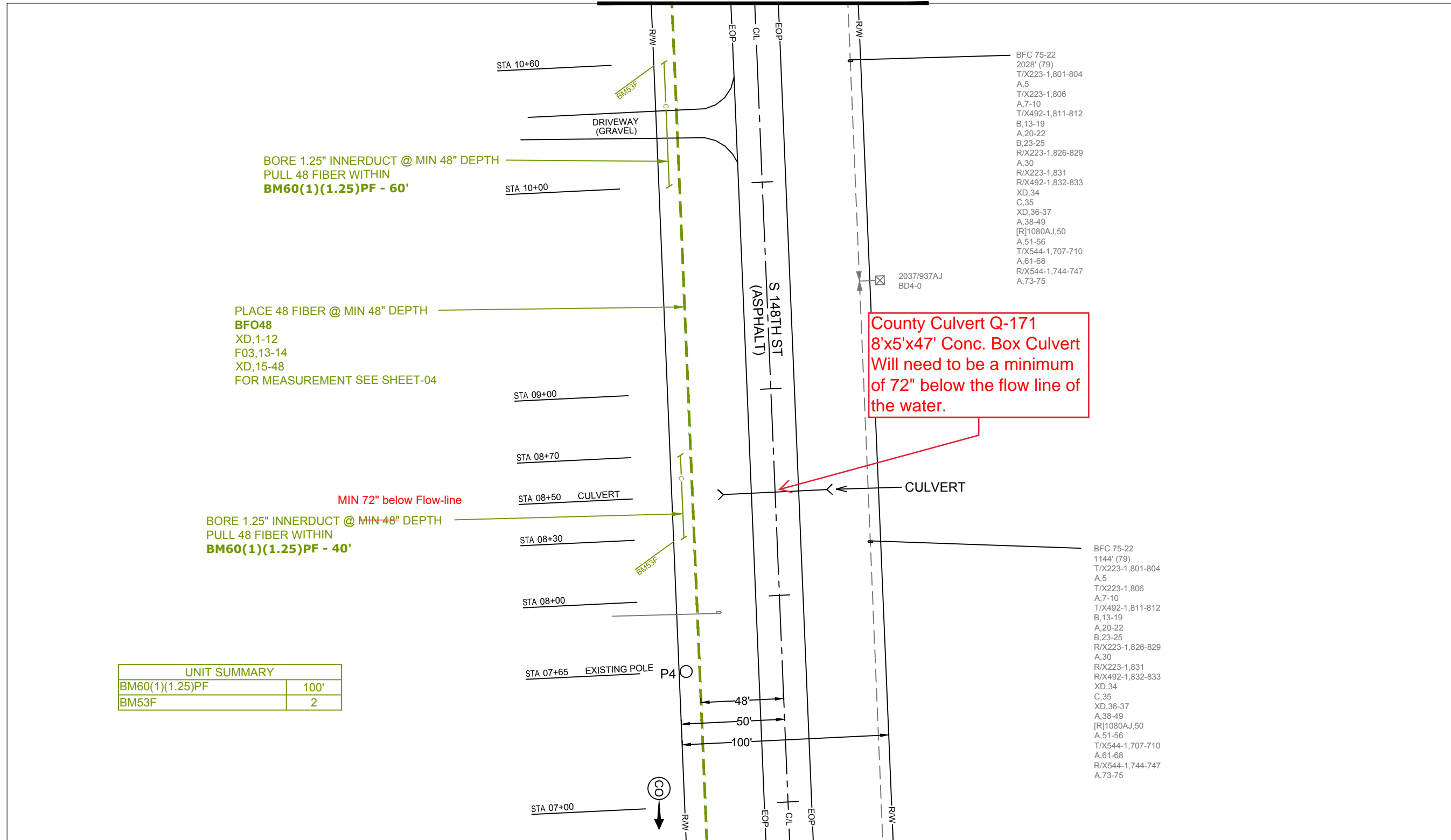
SHEET: 05 OF 32

DATE: 03/28/2019





MATCHLINE - SEE SHEET 07



BORE 1.25" INNERDUCT @ MIN 48" DEPTH
PULL 48 FIBER WITHIN
BM60(1)(1.25)PF - 60'

PLACE 48 FIBER @ MIN 48" DEPTH
BFO48
XD,1-12
F03,13-14
XD,15-48
FOR MEASUREMENT SEE SHEET-04

MIN 72" below Flow-line
BORE 1.25" INNERDUCT @ MIN 48" DEPTH
PULL 48 FIBER WITHIN
BM60(1)(1.25)PF - 40'

County Culvert Q-171
8'x5'x47' Conc. Box Culvert
Will need to be a minimum
of 72" below the flow line of
the water.

UNIT SUMMARY	
BM60(1)(1.25)PF	100'
BM53F	2

MATCHLINE - SEE SHEET 05

ADDRESS: PINE LAKE RD AND S 176TH ST
WALTON, NE 68641, LANCASTER COUNTY, NEBRASKA
TWP 9, RNG 8, SEC 23
PERMIT REQUIRED

SCALE: NTS



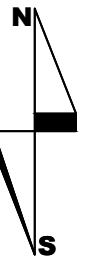
ENGINEER: **WINDSTREAM**
KYLE SELIM
FIELD ENGINEER: **PEARCE SERVICES**
JUNIOR GROTRIAN
DRAWN BY: **PEARCE SERVICES**
MATTHEW TOWEY

PROJECT NUMBER : 715092319
EXCHANGE: BNNTNEU
PROJECT TITLE: NUSF0028-EWRO5578
E7-SHELF

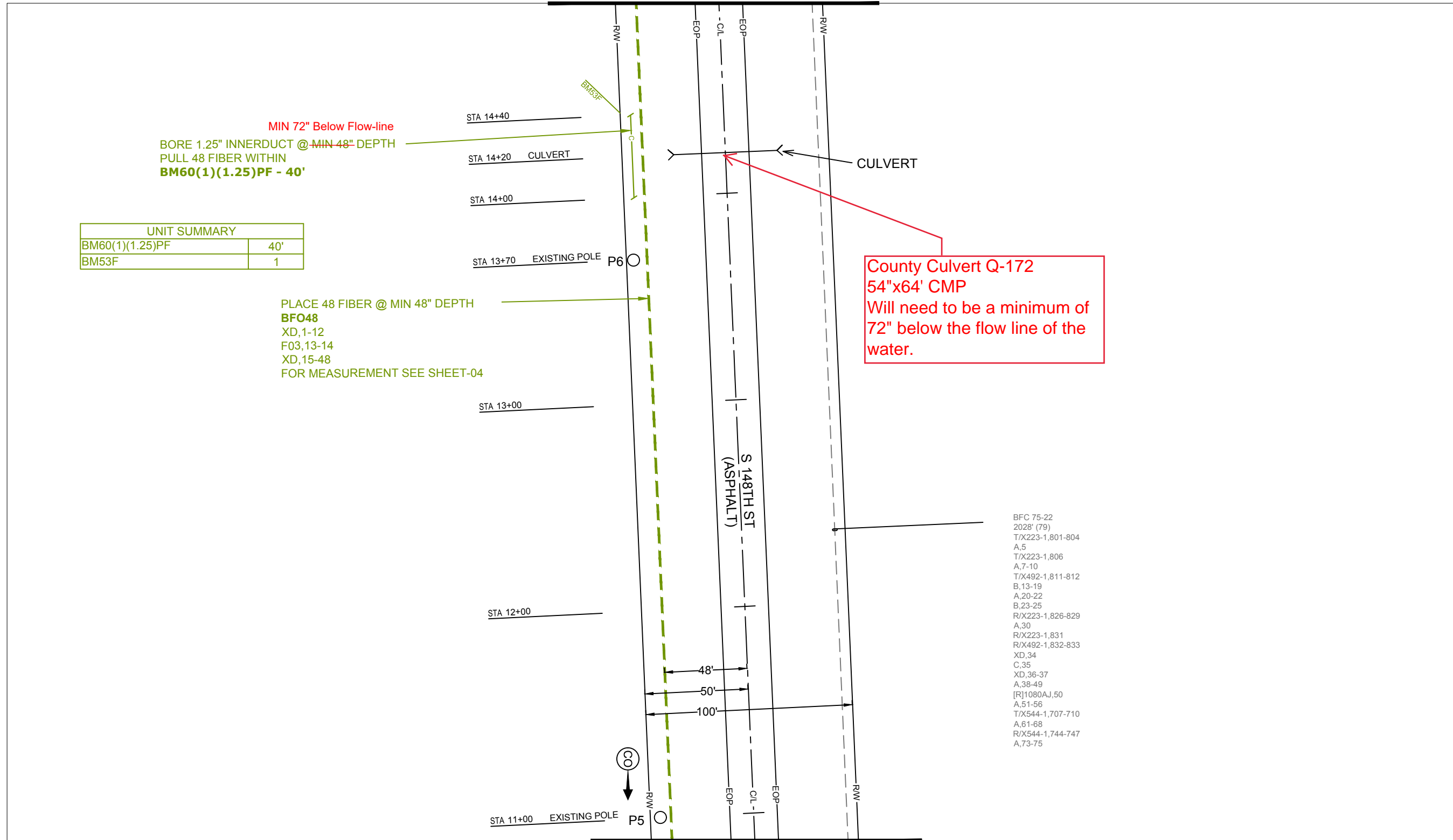
SHEET: 06 OF 32

DATE: 03/28/2019





MATCHLINE - SEE SHEET 08



MIN 72" Below Flow-line
 BORE 1.25" INNERDUCT @ MIN 48" DEPTH
 PULL 48 FIBER WITHIN
BM60(1)(1.25)PF - 40'

UNIT SUMMARY	
BM60(1)(1.25)PF	40'
BM53F	1

PLACE 48 FIBER @ MIN 48" DEPTH
BFO48
 XD,1-12
 F03,13-14
 XD,15-48
 FOR MEASUREMENT SEE SHEET-04

County Culvert Q-172
54"x64' CMP
 Will need to be a minimum of
72" below the flow line of the
water.

- BFC 75-22
- 2028' (79)
- T/X223-1,801-804
- A,5
- T/X223-1,806
- A,7-10
- T/X492-1,811-812
- B,13-19
- A,20-22
- B,23-25
- R/X223-1,826-829
- A,30
- R/X223-1,831
- R/X492-1,832-833
- XD,34
- C,35
- XD,36-37
- A,38-49
- [R]1080AJ,50
- A,51-56
- T/X544-1,707-710
- A,61-68
- R/X544-1,744-747
- A,73-75

MATCHLINE - SEE SHEET 06

ADDRESS: PINE LAKE RD AND S 176TH ST
 WALTON, NE 68641, LANCASTER COUNTY, NEBRASKA
 TWP 9, RNG 8, SEC 23
 PERMIT REQUIRED

SCALE: NTS



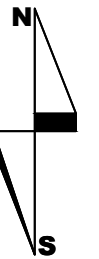
ENGINEER: **WINDSTREAM**
 KYLE SELIM
 FIELD ENGINEER: **PEARCE SERVICES**
 JUNIOR GROTRIAN
 DRAWN BY: **PEARCE SERVICES**
 MATTHEW TOWEY

PROJECT NUMBER : 715092319
 EXCHANGE: BNNTNEU
 PROJECT TITLE: NUSF0028-EWRO5578
 E7-SHELF

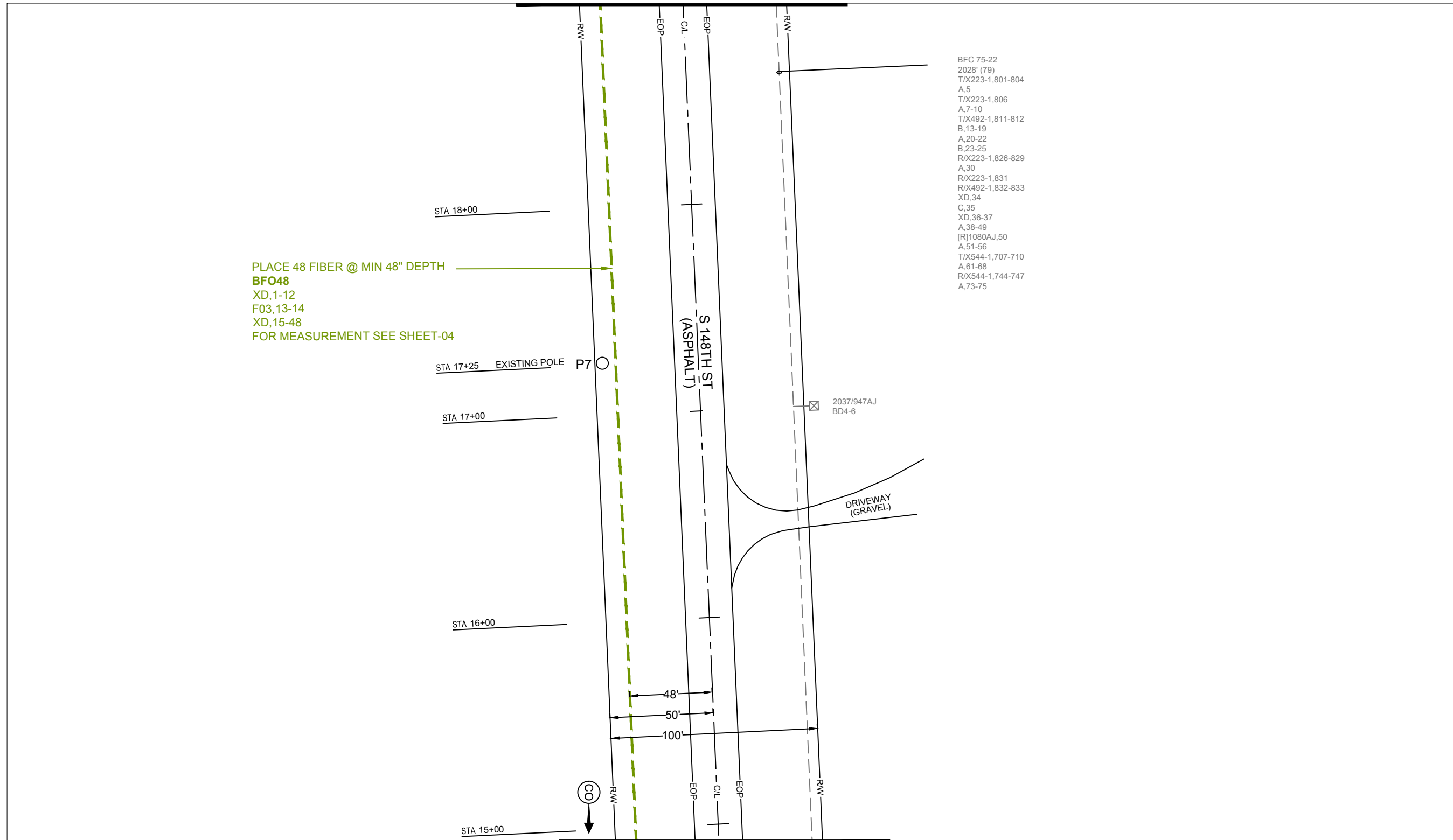
SHEET: 07 OF 32

DATE: 03/28/2019





MATCHLINE - SEE SHEET 09



- BFC 75-22
- 2028' (79)
- T/X223-1,801-804
- A,5
- T/X223-1,806
- A,7-10
- T/X492-1,811-812
- B,13-19
- A,20-22
- B,23-25
- R/X223-1,826-829
- A,30
- R/X223-1,831
- R/X492-1,832-833
- XD,34
- C,35
- XD,36-37
- A,38-49
- [R]1080AJ,50
- A,51-56
- T/X544-1,707-710
- A,61-68
- R/X544-1,744-747
- A,73-75

PLACE 48 FIBER @ MIN 48" DEPTH
BFO48
 XD,1-12
 F03,13-14
 XD,15-48
 FOR MEASUREMENT SEE SHEET-04

MATCHLINE - SEE SHEET 07

ADDRESS: PINE LAKE RD AND S 176TH ST
 WALTON, NE 68641, LANCASTER COUNTY, NEBRASKA
 TWP 9, RNG 8, SEC 23
 PERMIT REQUIRED

SCALE: NTS



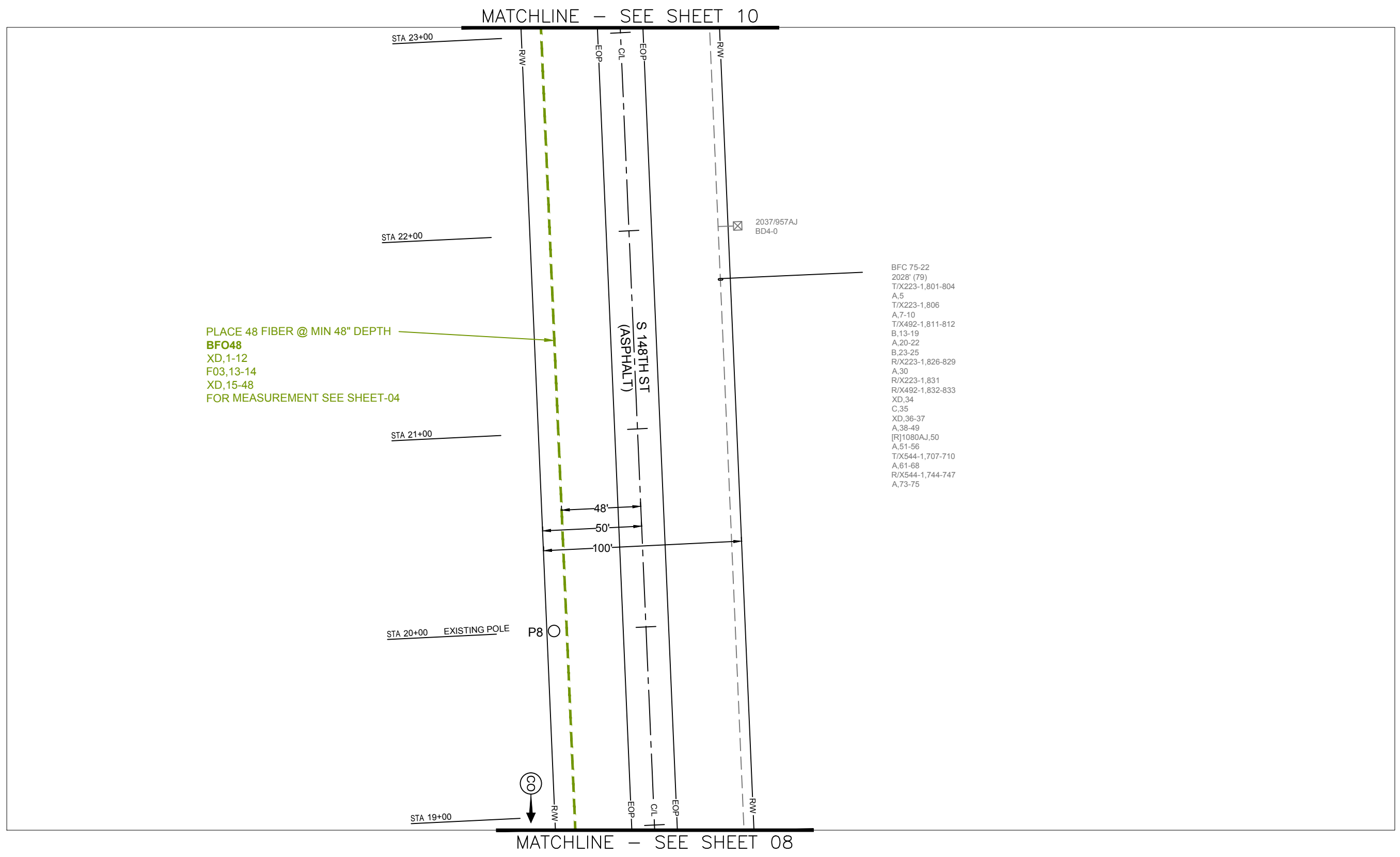
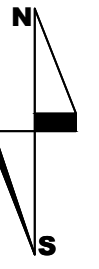
ENGINEER: **WINDSTREAM**
 KYLE SELIM
 FIELD ENGINEER: **PEARCE SERVICES**
 JUNIOR GROTRIAN
 DRAWN BY: **PEARCE SERVICES**
 MATTHEW TOWEY

PROJECT NUMBER : 715092319
 EXCHANGE: BNNTNEU
 PROJECT TITLE: NUSF0028-EWRO5578
 E7-SHELF

SHEET: 08 OF 32

DATE: 03/28/2019





ADDRESS: PINE LAKE RD AND S 176TH ST
WALTON, NE 68641, LANCASTER COUNTY, NEBRASKA
TWP 9, RNG 8, SEC 23
PERMIT REQUIRED

SCALE: NTS



ENGINEER: WINDSTREAM
KYLE SELIM

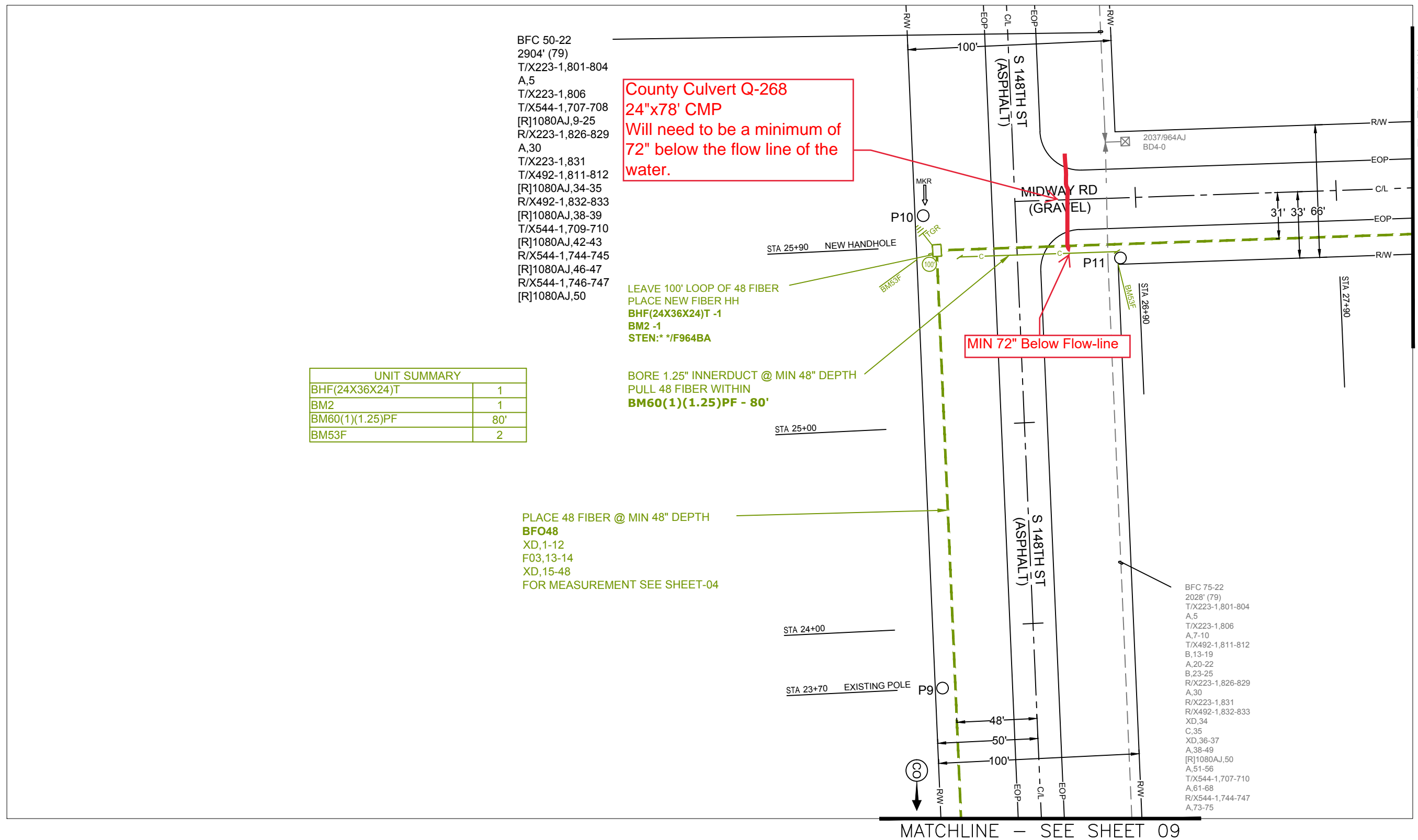
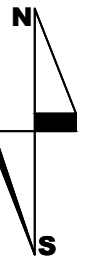
FIELD ENGINEER: PEARCE SERVICES
JUNIOR GROTRIAN

DRAWN BY: PEARCE SERVICES
MATTHEW TOWEY

PROJECT NUMBER : 715092319
EXCHANGE: BNNTNEU
PROJECT TITLE: NUSF0028-EWRO5578
E7-SHELF

SHEET: 09 OF 32 DATE: 03/28/2019





BFC 50-22
 2904' (79)
 T/X223-1,801-804
 A,5
 T/X223-1,806
 T/X544-1,707-708
 [R]1080AJ,9-25
 R/X223-1,826-829
 A,30
 T/X223-1,831
 T/X492-1,811-812
 [R]1080AJ,34-35
 R/X492-1,832-833
 [R]1080AJ,38-39
 T/X544-1,709-710
 [R]1080AJ,42-43
 R/X544-1,744-745
 [R]1080AJ,46-47
 R/X544-1,746-747
 [R]1080AJ,50

UNIT SUMMARY	
BHF(24X36X24)T	1
BM2	1
BM60(1)(1.25)PF	80'
BM53F	2

BFC 75-22
 2028' (79)
 T/X223-1,801-804
 A,5
 T/X223-1,806
 A,7-10
 T/X492-1,811-812
 B,13-19
 A,20-22
 B,23-25
 R/X223-1,826-829
 A,30
 R/X223-1,831
 R/X492-1,832-833
 XD,34
 C,35
 XD,36-37
 A,38-49
 [R]1080AJ,50
 A,51-56
 T/X544-1,707-710
 A,61-68
 R/X544-1,744-747
 A,73-75

ADDRESS: PINE LAKE RD AND S 176TH ST
 WALTON, NE 68641, LANCASTER COUNTY, NEBRASKA
 TWP 9, RNG 8, SEC 23
 PERMIT REQUIRED

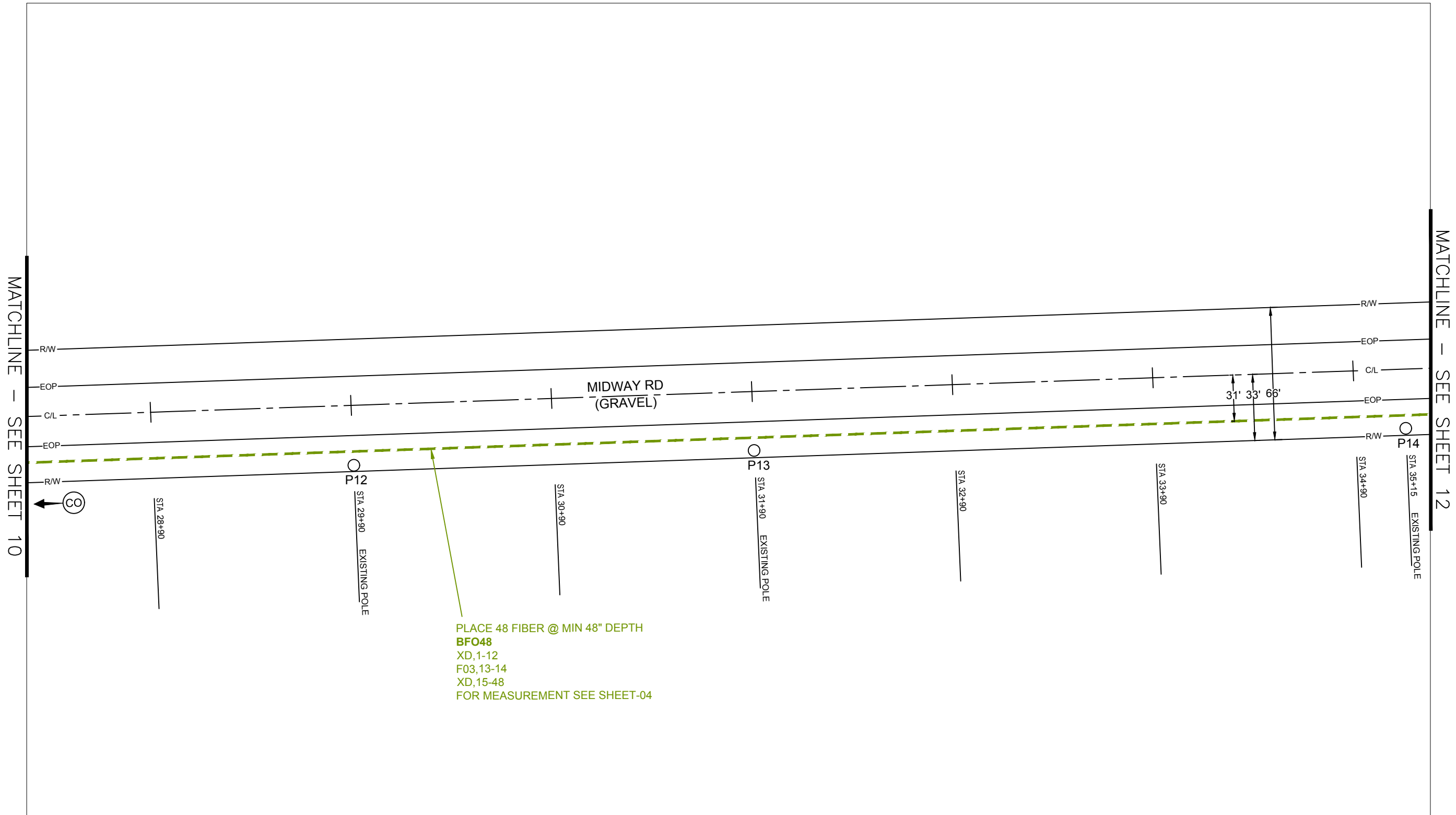
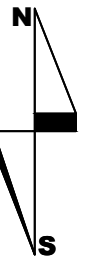
SCALE: NTS



ENGINEER: WINDSTREAM
 KYLE SELIM
 FIELD ENGINEER: PEARCE SERVICES
 JUNIOR GROTRIAN
 DRAWN BY: PEARCE SERVICES
 MATTHEW TOWEY

PROJECT NUMBER : 715092319
 EXCHANGE: BNNTNEU
 PROJECT TITLE: NUSF0028-EWRO5578
 E7-SHELF
 SHEET: 10 OF 32
 DATE: 03/28/2019





PLACE 48 FIBER @ MIN 48" DEPTH
BFO48
 XD,1-12
 F03,13-14
 XD,15-48
 FOR MEASUREMENT SEE SHEET-04

ADDRESS: PINE LAKE RD AND S 176TH ST
 WALTON, NE 68641, LANCASTER COUNTY, NEBRASKA
 TWP 9, RNG 8, SEC 23
 PERMIT REQUIRED

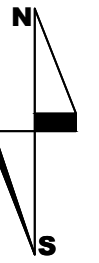
SCALE: NTS



ENGINEER: **WINDSTREAM**
 KYLE SELIM
 FIELD ENGINEER: **PEARCE SERVICES**
 JUNIOR GROTRIAN
 DRAWN BY: **PEARCE SERVICES**
 MATTHEW TOWEY

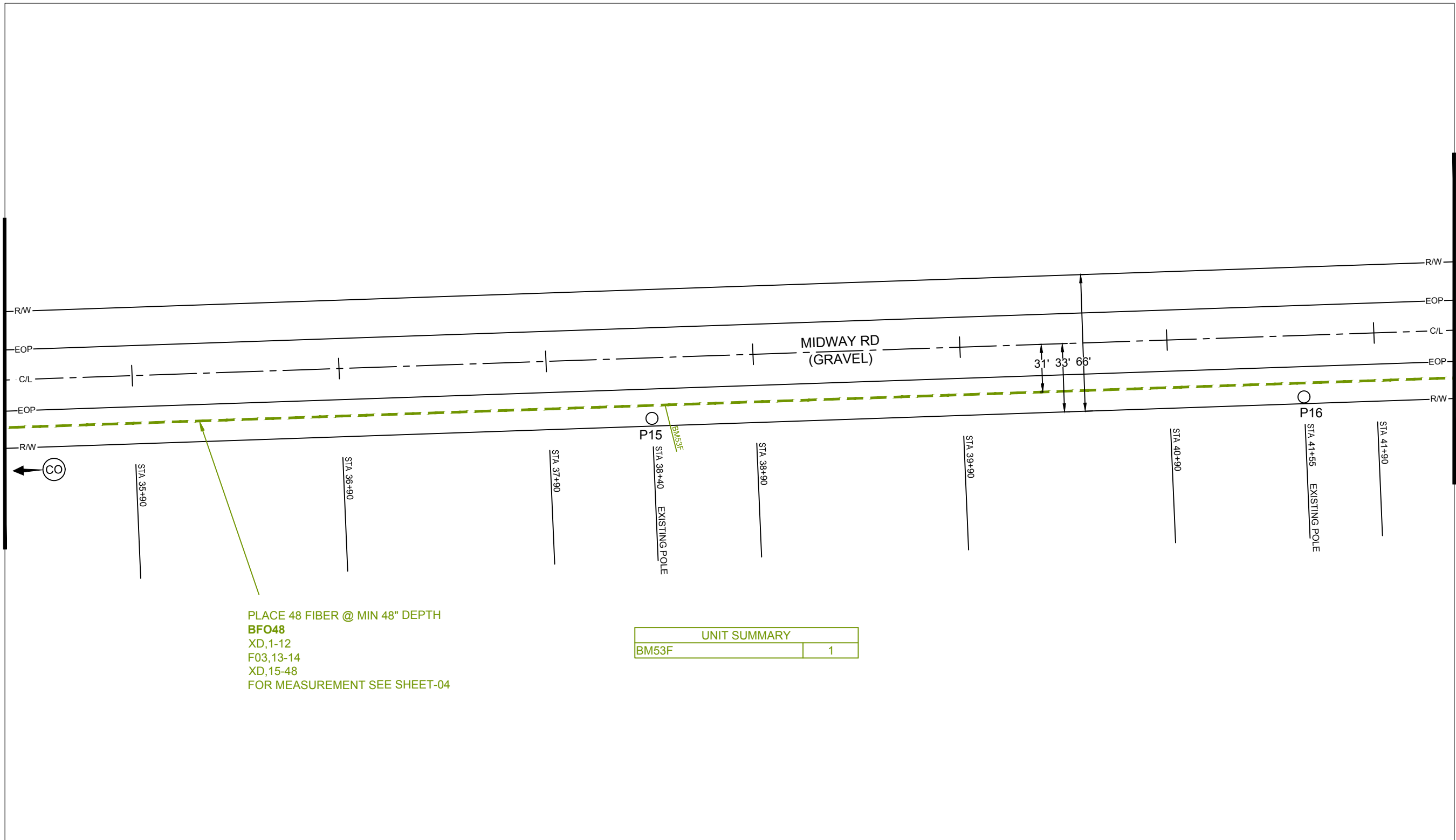
PROJECT NUMBER : 715092319
 EXCHANGE: BNNTNEU
 PROJECT TITLE: NUSF0028-EWRO5578
 E7-SHELF
 SHEET: 11 OF 32 DATE: 03/28/2019





MATCHLINE - SEE SHEET 11

MATCHLINE - SEE SHEET 13



PLACE 48 FIBER @ MIN 48" DEPTH
BFO48
 XD,1-12
 F03,13-14
 XD,15-48
 FOR MEASUREMENT SEE SHEET-04

UNIT SUMMARY	
BM53F	1

ADDRESS: PINE LAKE RD AND S 176TH ST
 WALTON, NE 68641, LANCASTER COUNTY, NEBRASKA
 TWP 9, RNG 8, SEC 23
 PERMIT REQUIRED

SCALE: NTS



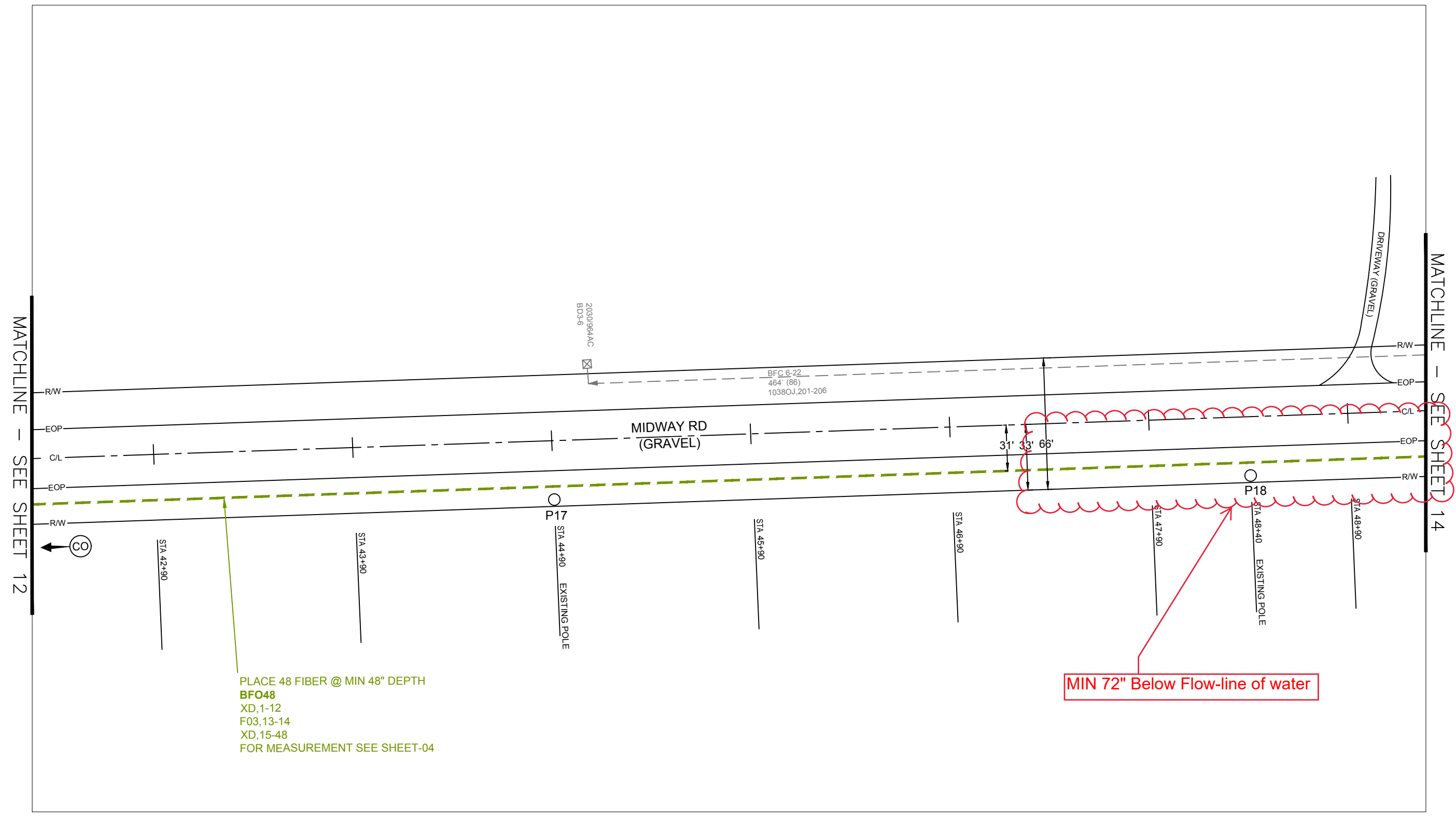
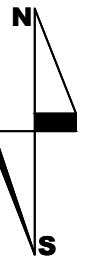
ENGINEER: **WINDSTREAM**
 KYLE SELIM
 FIELD ENGINEER: **PEARCE SERVICES**
 JUNIOR GROTRIAN
 DRAWN BY: **PEARCE SERVICES**
 MATTHEW TOWEY

PROJECT NUMBER : 715092319
 EXCHANGE: BNNTNEU
 PROJECT TITLE: NUSF0028-EWRO5578
 E7-SHELF

SHEET: 12 OF 32

DATE: 03/28/2019





PLACE 48 FIBER @ MIN 48" DEPTH
BFO48
 XD,1-12
 F03,13-14
 XD,15-48
 FOR MEASUREMENT SEE SHEET-04

MIN 72" Below Flow-line of water

ADDRESS: PINE LAKE RD AND S 176TH ST
 WALTON, NE 68641, LANCASTER COUNTY, NEBRASKA
 TWP 9, RNG 8, SEC 23
 PERMIT REQUIRED

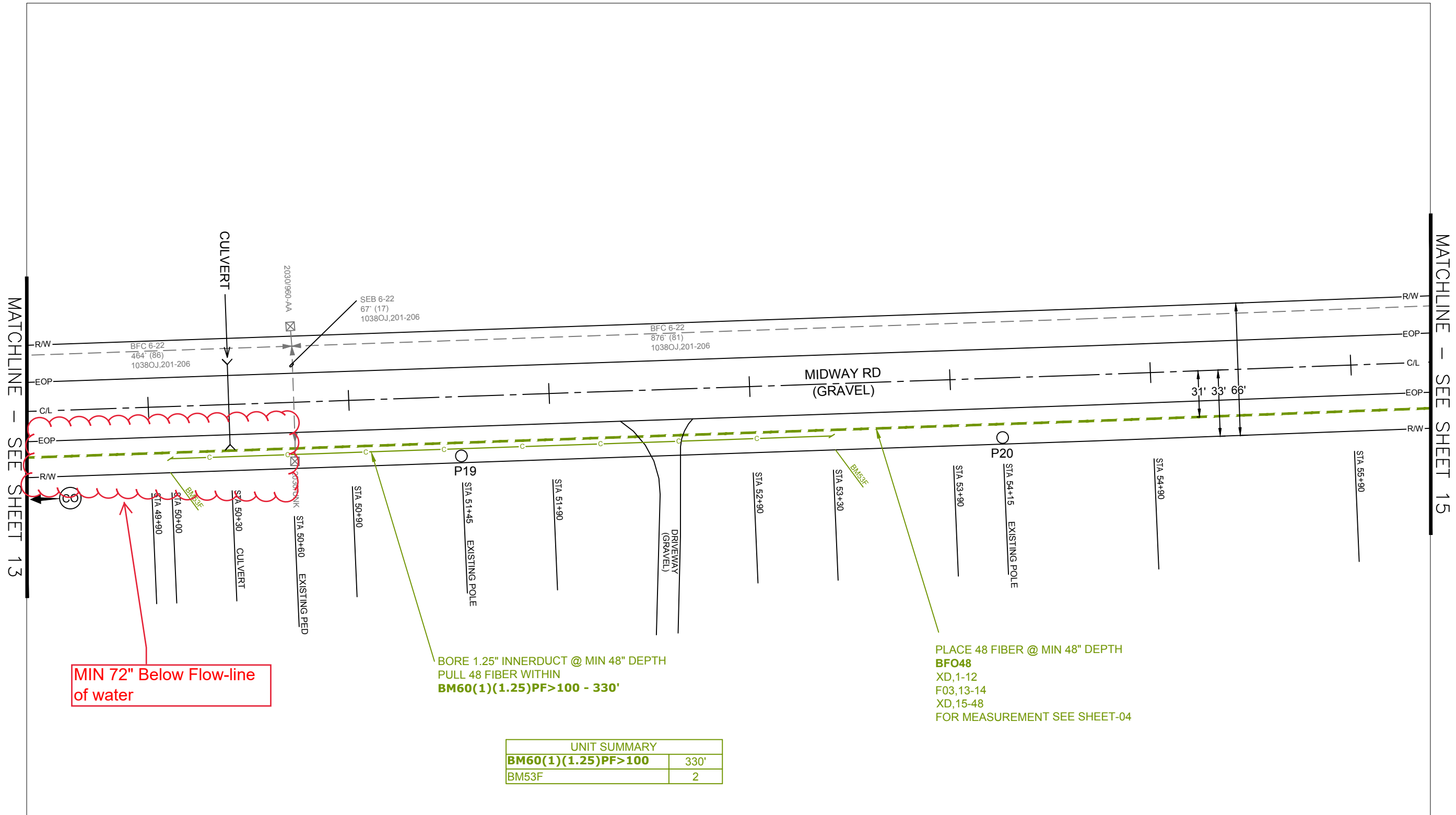
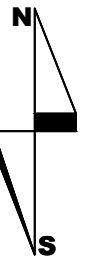
SCALE: NTS



ENGINEER: **WINDSTREAM**
 KYLE SELIM
 FIELD ENGINEER: **PEARCE SERVICES**
 JUNIOR GROTRIAN
 DRAWN BY: **PEARCE SERVICES**
 MATTHEW TOWEY

PROJECT NUMBER : 715092319
 EXCHANGE: BNNTNEU
 PROJECT TITLE: NUSF0028-EWRO5578
 E7-SHELF
 SHEET: 13 OF 32 DATE: 03/28/2019





UNIT SUMMARY	
BM60(1)(1.25)PF>100	330'
BM53F	2

ADDRESS: PINE LAKE RD AND S 176TH ST
WALTON, NE 68641, LANCASTER COUNTY, NEBRASKA
TWP 9, RNG 8, SEC 23
PERMIT REQUIRED

SCALE: NTS



ENGINEER: **WINDSTREAM**
KYLE SELIM

FIELD ENGINEER: **PEARCE SERVICES**
JUNIOR GROTRIAN

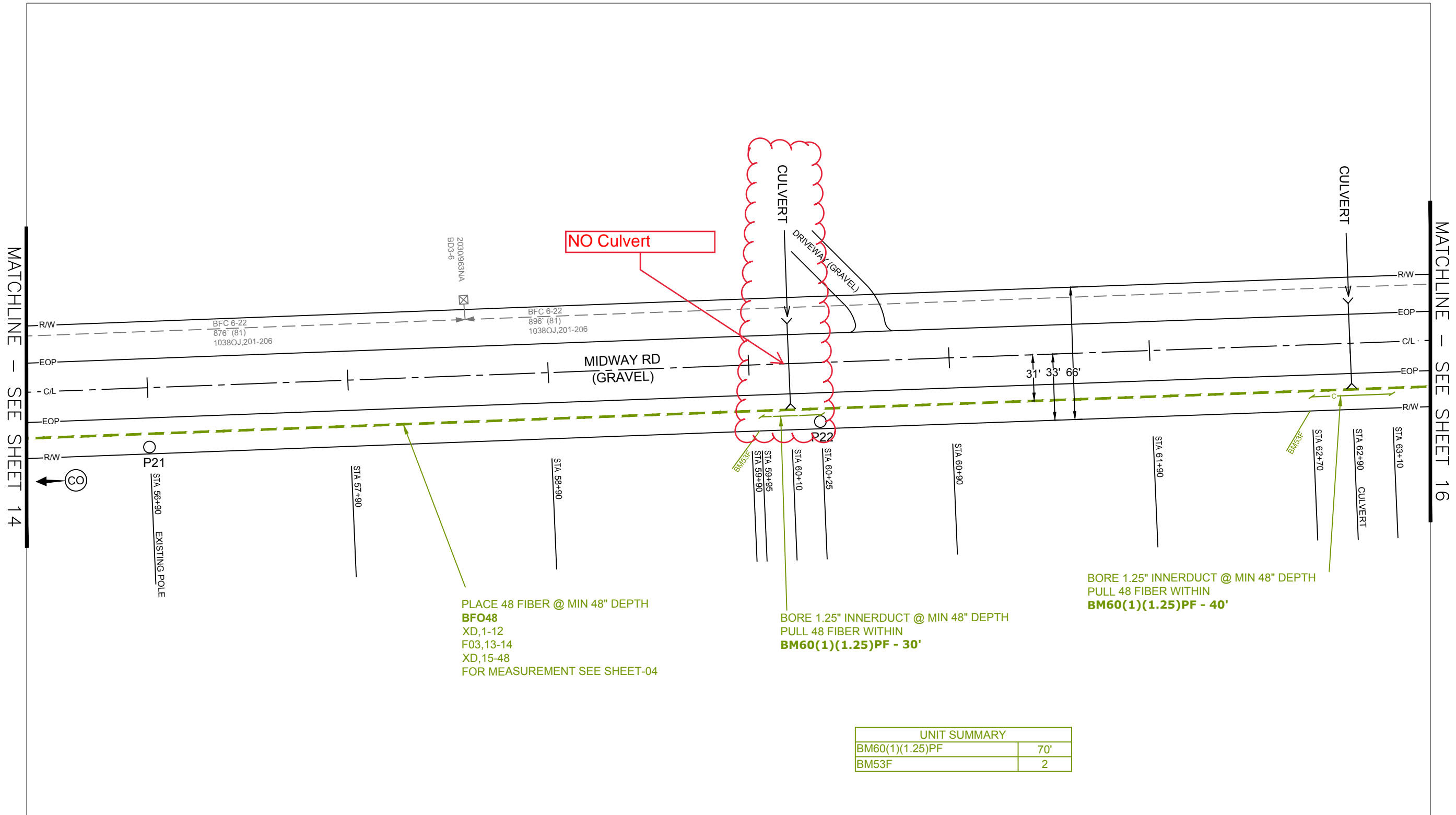
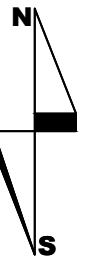
DRAWN BY: **PEARCE SERVICES**
MATTHEW TOWEY

PROJECT NUMBER : 715092319
EXCHANGE: BNNTNEU
PROJECT TITLE: NUSF0028-EWRO5578
E7-SHELF

SHEET: 14 OF 32

DATE: 03/28/2019





UNIT SUMMARY	
BM60(1)(1.25)PF	70'
BM53F	2

ADDRESS: PINE LAKE RD AND S 176TH ST
WALTON, NE 68641, LANCASTER COUNTY, NEBRASKA
TWP 9, RNG 8, SEC 23
PERMIT REQUIRED

SCALE: NTS



ENGINEER: **WINDSTREAM**
KYLE SELIM

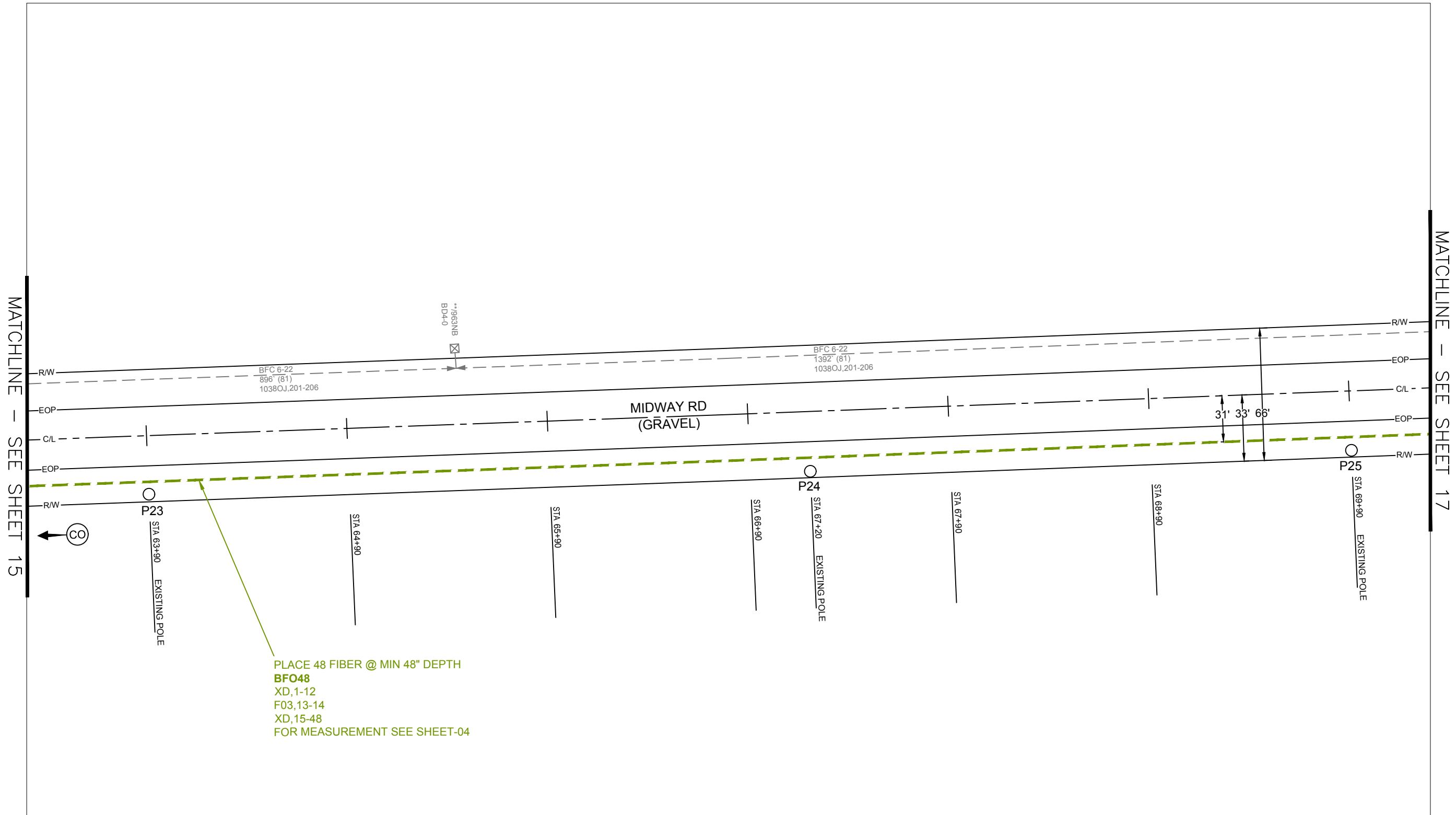
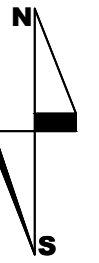
FIELD ENGINEER: **PEARCE SERVICES**
JUNIOR GROTRIAN

DRAWN BY: **PEARCE SERVICES**
MATTHEW TOWEY

PROJECT NUMBER : 715092319
EXCHANGE: BNNTNEU
PROJECT TITLE: NUSF0028-EWRO5578
E7-SHELF

SHEET: 15 OF 32 DATE: 03/28/2019





ADDRESS: PINE LAKE RD AND S 176TH ST
WALTON, NE 68641, LANCASTER COUNTY, NEBRASKA
TWP 9, RNG 8, SEC 23
PERMIT REQUIRED

SCALE: NTS



ENGINEER: WINDSTREAM
KYLE SELIM

FIELD ENGINEER: PEARCE SERVICES
JUNIOR GROTRIAN

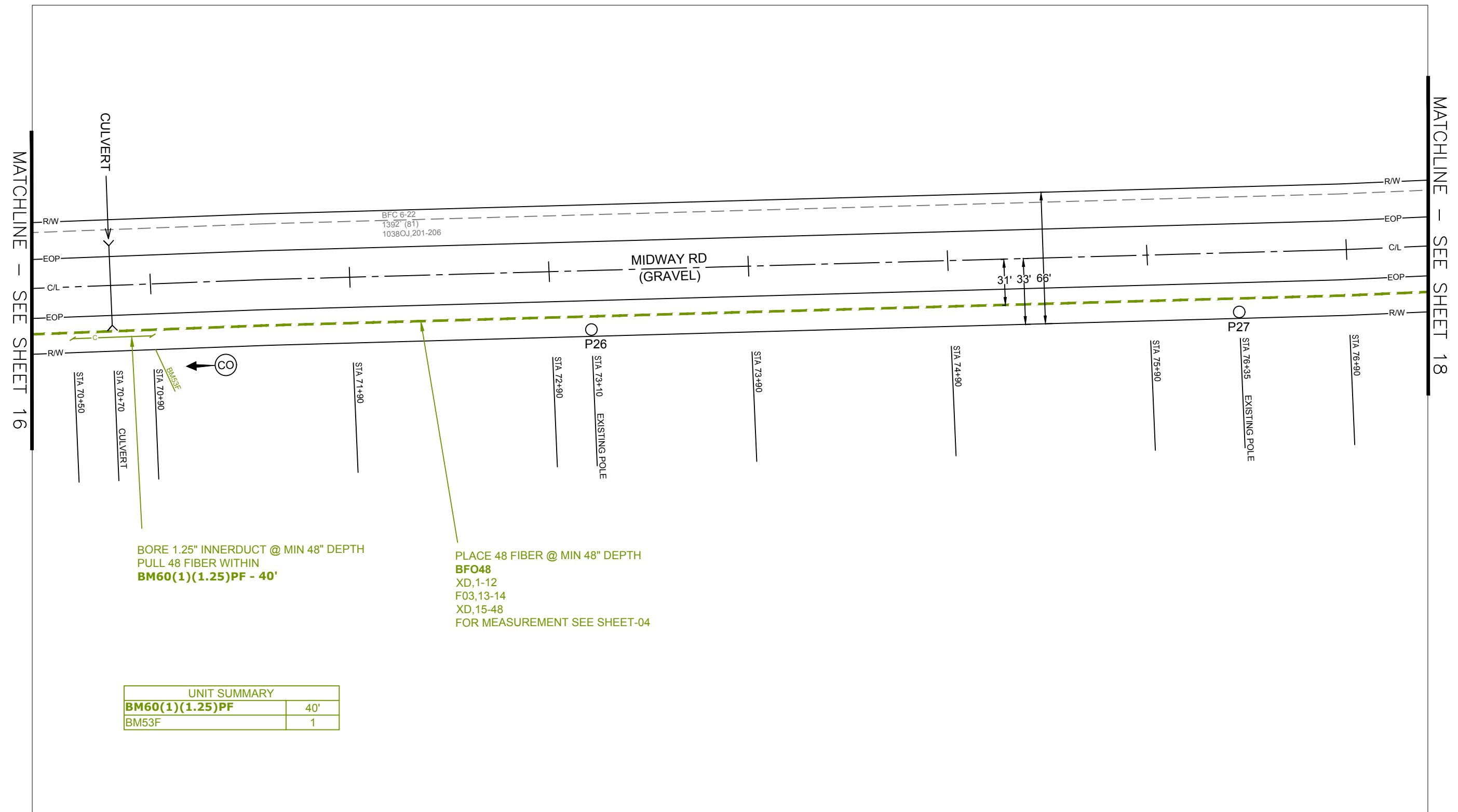
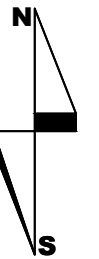
DRAWN BY: PEARCE SERVICES
MATTHEW TOWEY

PROJECT NUMBER : 715092319
EXCHANGE: BNNTNEU
PROJECT TITLE: NUSF0028-EWRO5578
E7-SHELF

SHEET: 16 OF 32

DATE: 03/28/2019





BORE 1.25" INNERDUCT @ MIN 48" DEPTH
 PULL 48 FIBER WITHIN
BM60(1)(1.25)PF - 40'

PLACE 48 FIBER @ MIN 48" DEPTH
BFO48
 XD,1-12
 F03,13-14
 XD,15-48
 FOR MEASUREMENT SEE SHEET-04

UNIT SUMMARY	
BM60(1)(1.25)PF	40'
BM53F	1

ADDRESS: PINE LAKE RD AND S 176TH ST
 WALTON, NE 68641, LANCASTER COUNTY, NEBRASKA
 TWP 9, RNG 8, SEC 23
 PERMIT REQUIRED

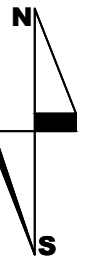
SCALE: NTS



ENGINEER: **WINDSTREAM**
 KYLE SELIM
 FIELD ENGINEER: **PEARCE SERVICES**
 JUNIOR GROTRIAN
 DRAWN BY: **PEARCE SERVICES**
 MATTHEW TOWEY

PROJECT NUMBER : 715092319
 EXCHANGE: BNNTNEU
 PROJECT TITLE: NUSF0028-EWRO5578
 E7-SHELF
 SHEET: 17 OF 32 DATE: 03/28/2019

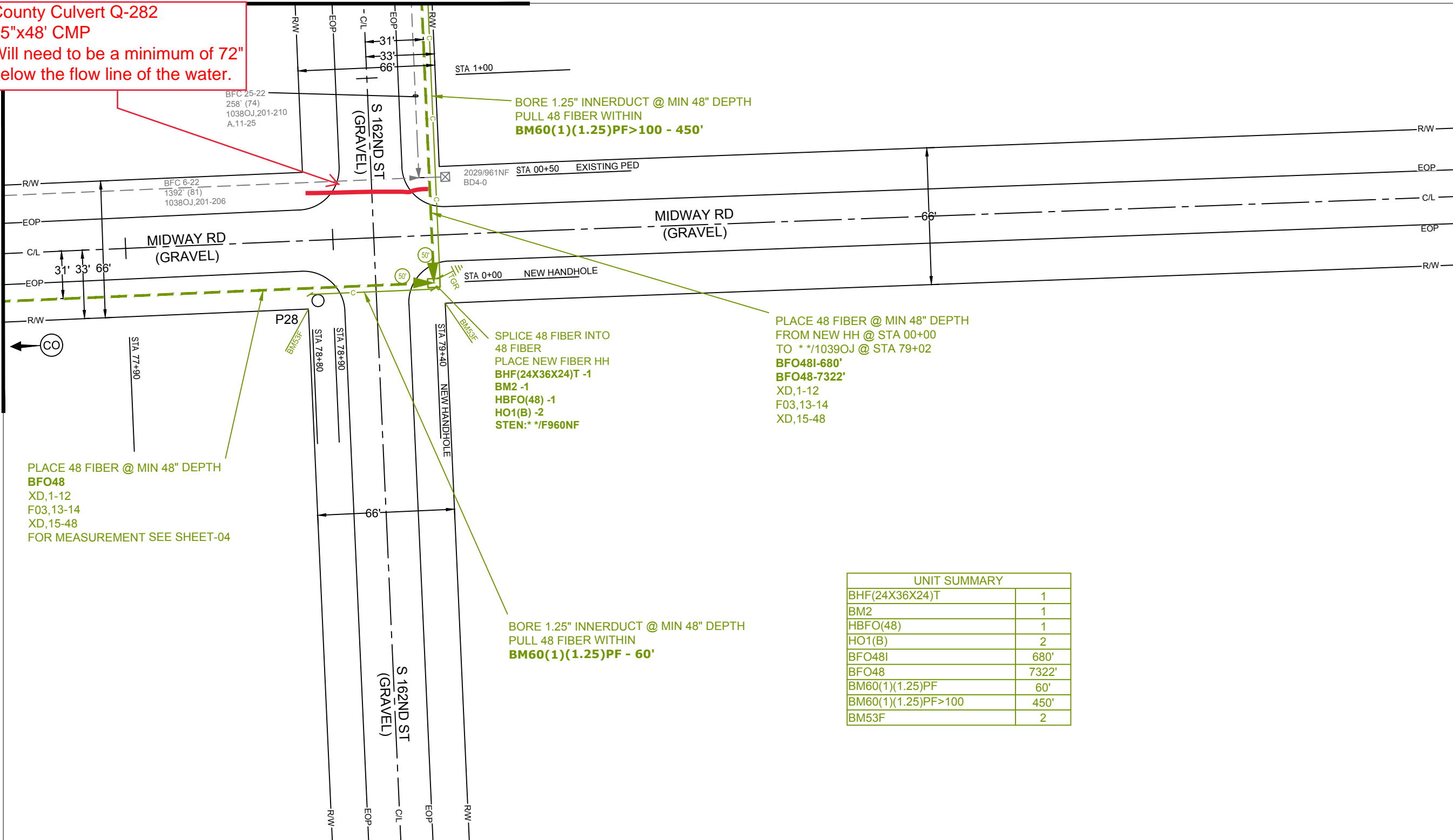




MATCHLINE - SEE SHEET 19

County Culvert Q-282
15"x48' CMP
Will need to be a minimum of 72"
below the flow line of the water.

MATCHLINE - SEE SHEET 17



UNIT SUMMARY	
BHF(24X36X24)T	1
BM2	1
HBFO(48)	1
HO1(B)	2
BFO48I	680'
BFO48	7322'
BM60(1)(1.25)PF	60'
BM60(1)(1.25)PF>100	450'
BM53F	2

ADDRESS: PINE LAKE RD AND S 176TH ST
WALTON, NE 68641, LANCASTER COUNTY, NEBRASKA
TWP 9, RNG 8, SEC 23
PERMIT REQUIRED

SCALE: NTS



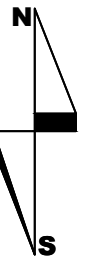
ENGINEER: WINDSTREAM
KYLE SELIM
FIELD ENGINEER: PEARCE SERVICES
JUNIOR GROTRIAN
DRAWN BY: PEARCE SERVICES
MATTHEW TOWEY

PROJECT NUMBER : 715092319
EXCHANGE: BNNTNEU
PROJECT TITLE: NUSF0028-EWRO5578
E7-SHELF

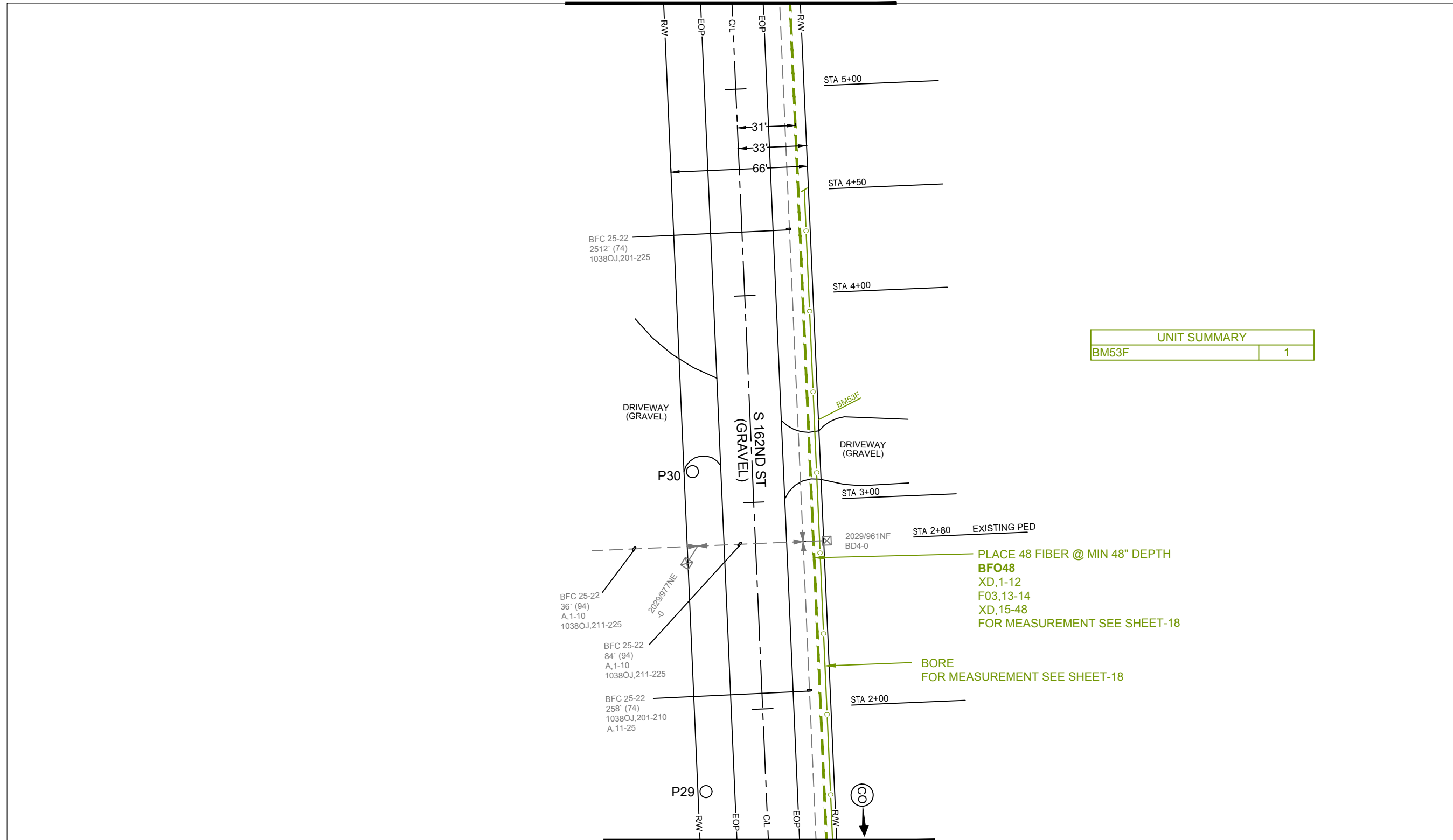
SHEET: 18 OF 32

DATE: 03/28/2019





MATCHLINE - SEE SHEET 20



UNIT SUMMARY	
BM53F	1

MATCHLINE - SEE SHEET 18

ADDRESS: PINE LAKE RD AND S 176TH ST
 WALTON, NE 68641, LANCASTER COUNTY, NEBRASKA
 TWP 9, RNG 8, SEC 23
 PERMIT REQUIRED

SCALE: NTS



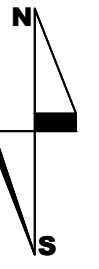
ENGINEER: WINDSTREAM
 KYLE SELIM
 FIELD ENGINEER: PEARCE SERVICES
 JUNIOR GROTRIAN
 DRAWN BY: PEARCE SERVICES
 MATTHEW TOWEY

PROJECT NUMBER : 715092319
 EXCHANGE: BNNTNEU
 PROJECT TITLE: NUSF0028-EWRO5578
 E7-SHELF

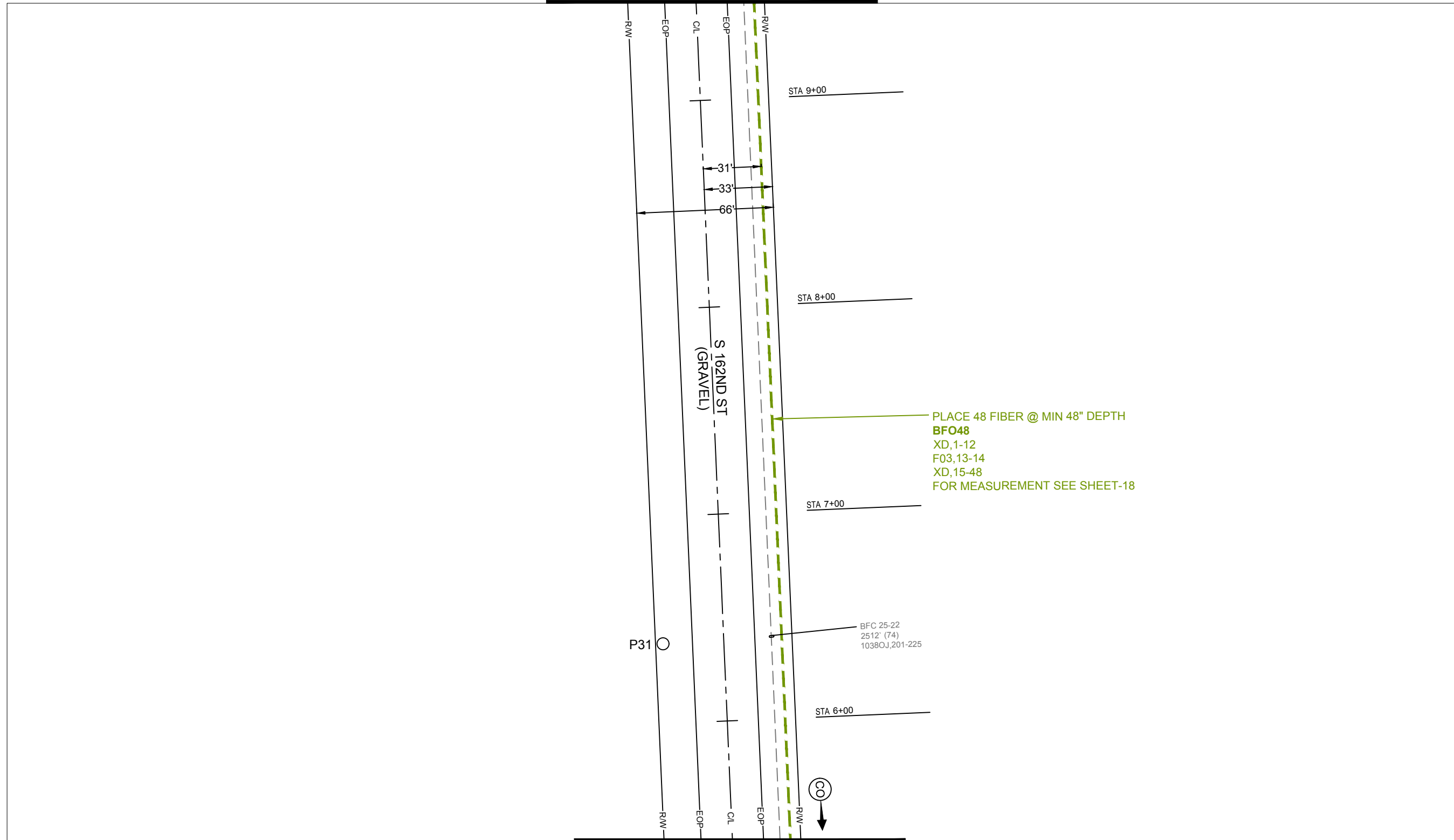
SHEET: 19 OF 32

DATE: 03/28/2019





MATCHLINE - SEE SHEET 21



ADDRESS: PINE LAKE RD AND S 176TH ST
 WALTON, NE 68641, LANCASTER COUNTY, NEBRASKA
 TWP 9, RNG 8, SEC 23
 PERMIT REQUIRED

SCALE: NTS



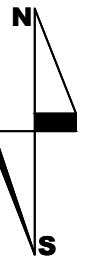
ENGINEER: **WINDSTREAM**
 KYLE SELIM
 FIELD ENGINEER: **PEARCE SERVICES**
 JUNIOR GROTRIAN
 DRAWN BY: **PEARCE SERVICES**
 MATTHEW TOWEY

PROJECT NUMBER : 715092319
 EXCHANGE: BNNTNEU
 PROJECT TITLE: NUSF0028-EWRO5578
 E7-SHELF

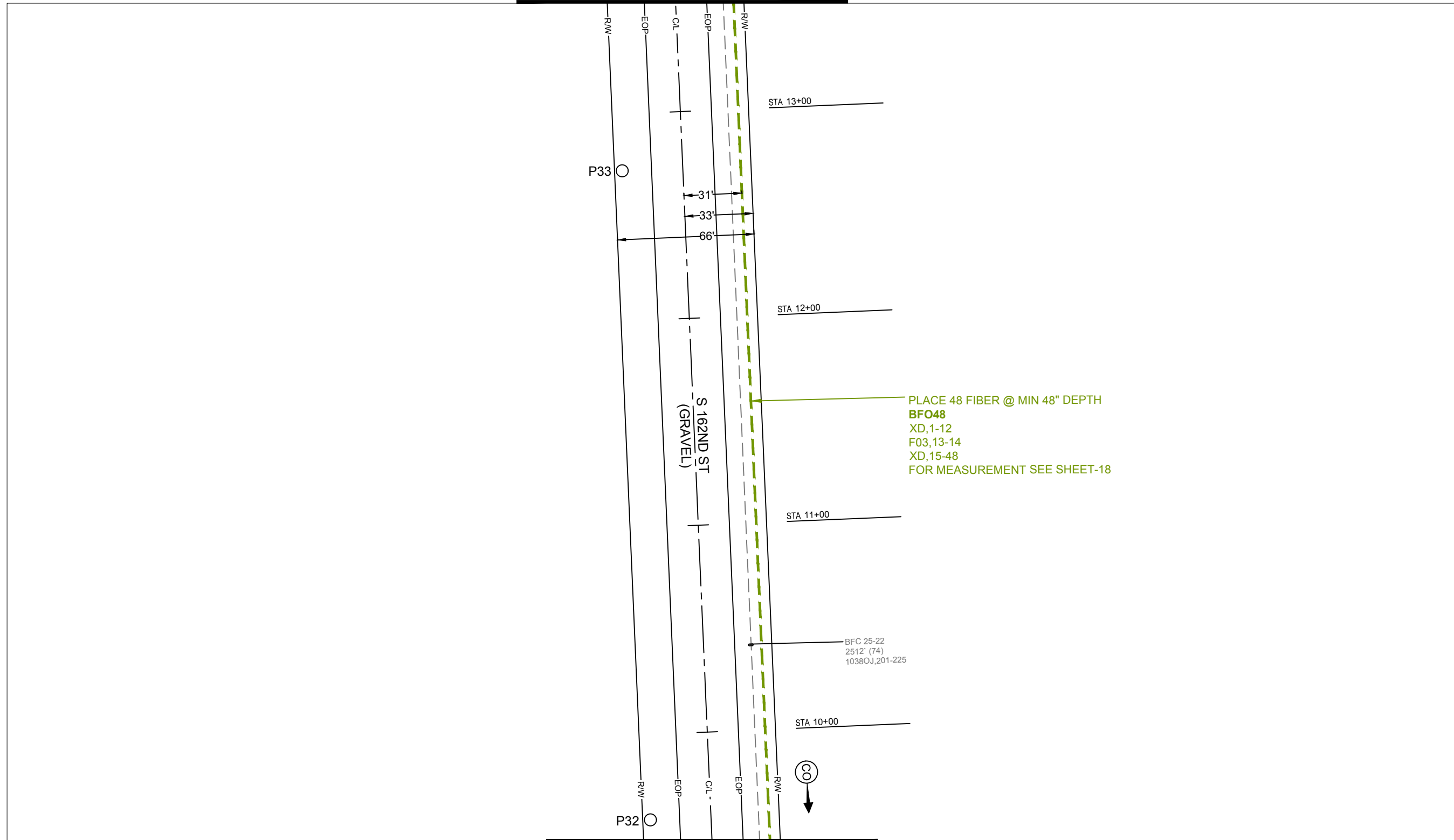
SHEET: 20 OF 32

DATE: 03/28/2019





MATCHLINE - SEE SHEET 22



MATCHLINE - SEE SHEET 20

ADDRESS: PINE LAKE RD AND S 176TH ST
 WALTON, NE 68641, LANCASTER COUNTY, NEBRASKA
 TWP 9, RNG 8, SEC 23
 PERMIT REQUIRED

SCALE: NTS



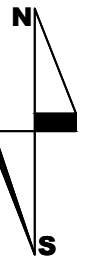
ENGINEER: WINDSTREAM
 KYLE SELIM
 FIELD ENGINEER: PEARCE SERVICES
 JUNIOR GROTRIAN
 DRAWN BY: PEARCE SERVICES
 MATTHEW TOWEY

PROJECT NUMBER : 715092319
 EXCHANGE: BNNTNEU
 PROJECT TITLE: NUSF0028-EWRO5578
 E7-SHELF

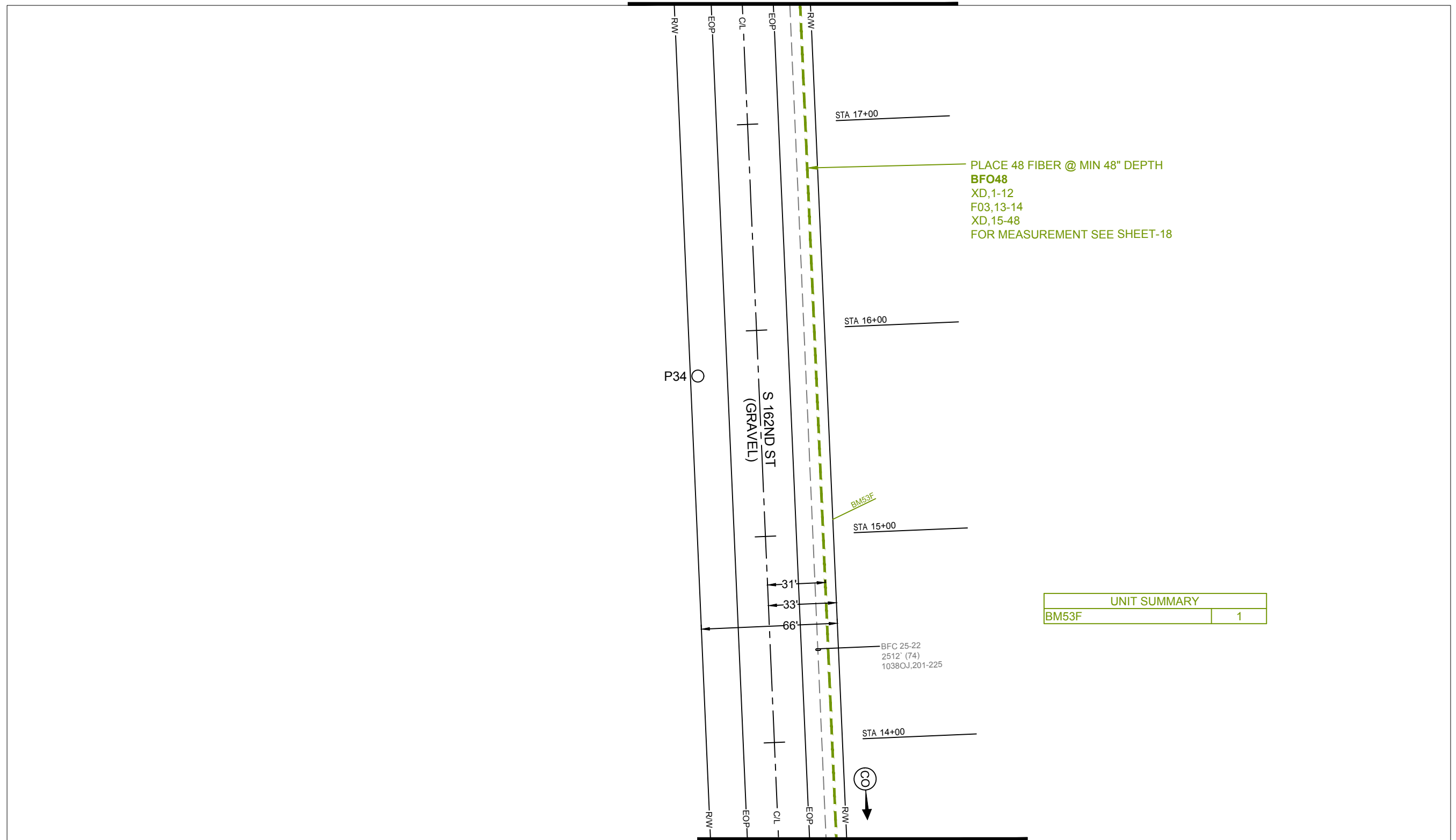
SHEET: 21 OF 32

DATE: 03/28/2019





MATCHLINE - SEE SHEET 23



UNIT SUMMARY	
BM53F	1

MATCHLINE - SEE SHEET 21

ADDRESS: PINE LAKE RD AND S 176TH ST
 WALTON, NE 68641, LANCASTER COUNTY, NEBRASKA
 TWP 9, RNG 8, SEC 23
 PERMIT REQUIRED

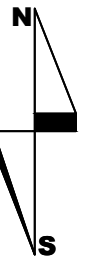
SCALE: NTS



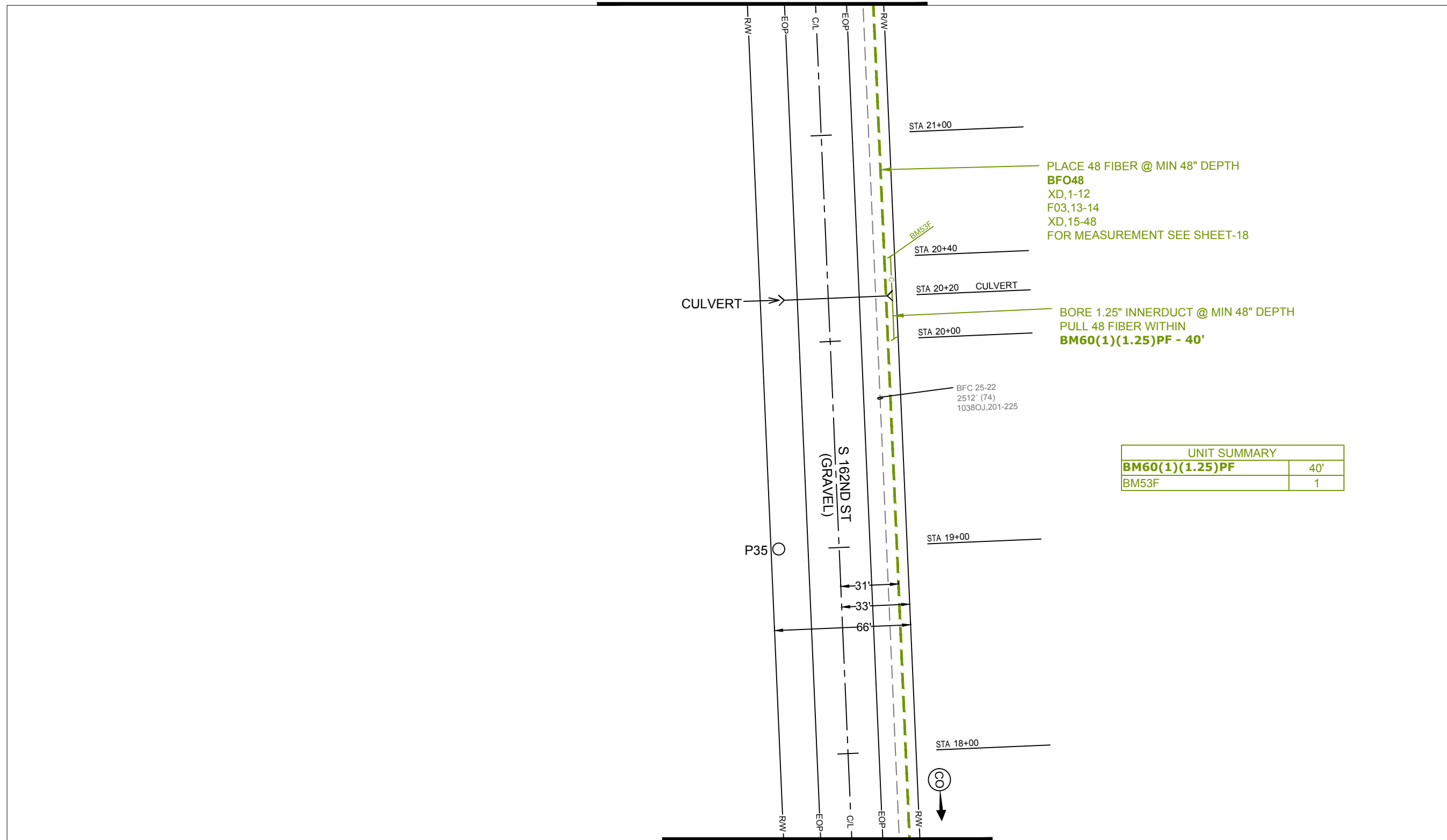
ENGINEER: WINDSTREAM
 KYLE SELIM
 FIELD ENGINEER: PEARCE SERVICES
 JUNIOR GROTRIAN
 DRAWN BY: PEARCE SERVICES
 MATTHEW TOWEY

PROJECT NUMBER : 715092319
 EXCHANGE: BNNTNEU
 PROJECT TITLE: NUSF0028-EWRO5578
 E7-SHELF
 SHEET: 22 OF 32 DATE: 03/28/2019





MATCHLINE - SEE SHEET 24



PLACE 48 FIBER @ MIN 48" DEPTH
BFO48
 XD,1-12
 F03,13-14
 XD,15-48
 FOR MEASUREMENT SEE SHEET-18

BORE 1.25" INNERDUCT @ MIN 48" DEPTH
 PULL 48 FIBER WITHIN
BM60(1)(1.25)PF - 40'

UNIT SUMMARY	
BM60(1)(1.25)PF	40'
BM53F	1

MATCHLINE - SEE SHEET 22

ADDRESS: PINE LAKE RD AND S 176TH ST
 WALTON, NE 68641, LANCASTER COUNTY, NEBRASKA
 TWP 9, RNG 8, SEC 23
 PERMIT REQUIRED

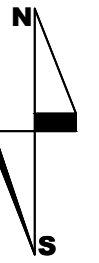
SCALE: NTS



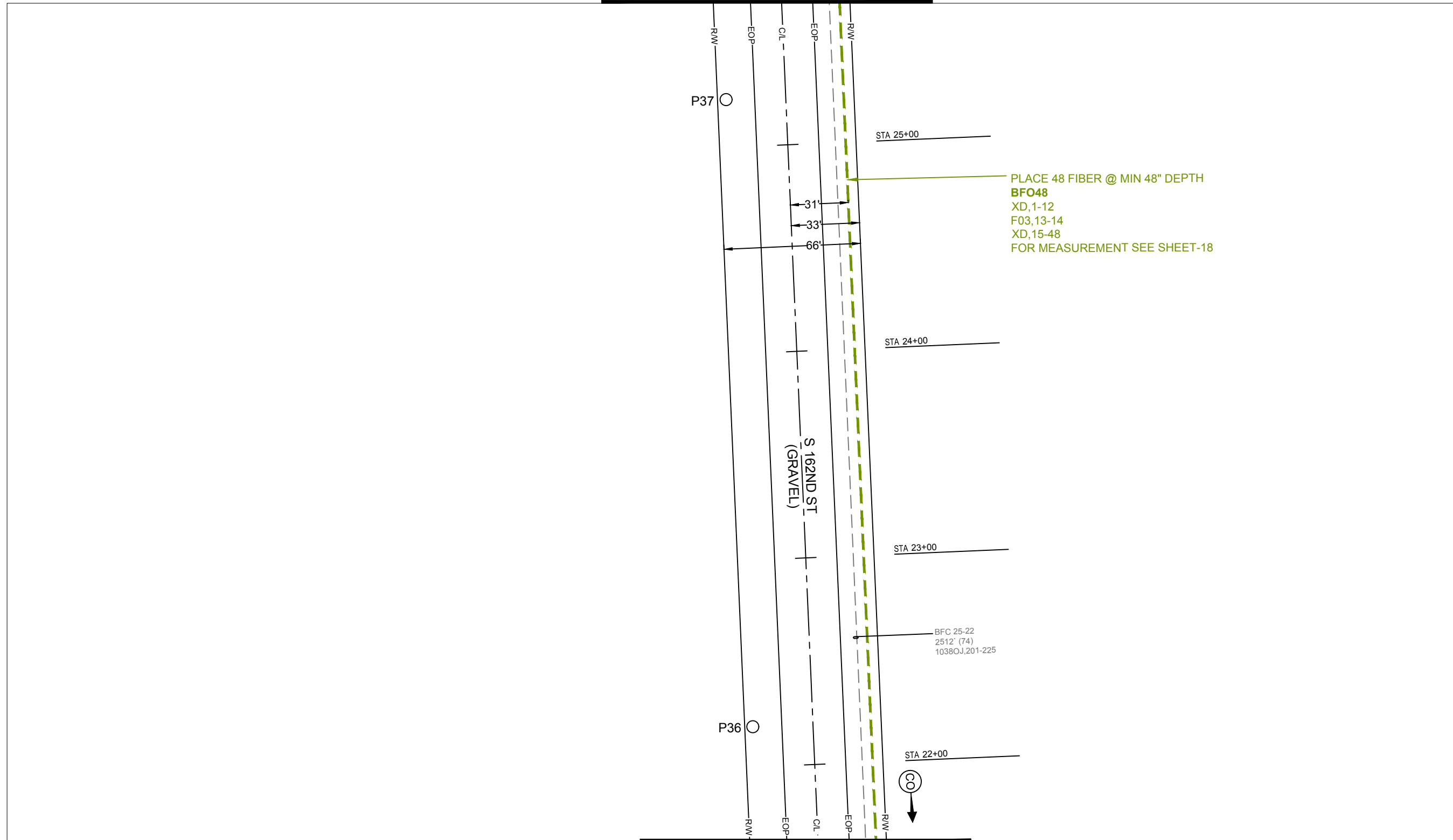
ENGINEER: **WINDSTREAM**
 KYLE SELIM
 FIELD ENGINEER: **PEARCE SERVICES**
 JUNIOR GROTRIAN
 DRAWN BY: **PEARCE SERVICES**
 MATTHEW TOWEY

PROJECT NUMBER : 715092319
 EXCHANGE: BNNTNEU
 PROJECT TITLE: NUSF0028-EWRO5578
 E7-SHELF
 SHEET: 23 OF 32 DATE: 03/28/2019





MATCHLINE - SEE SHEET 25



MATCHLINE - SEE SHEET 23

ADDRESS: PINE LAKE RD AND S 176TH ST
 WALTON, NE 68641, LANCASTER COUNTY, NEBRASKA
 TWP 9, RNG 8, SEC 23
 PERMIT REQUIRED

SCALE: NTS



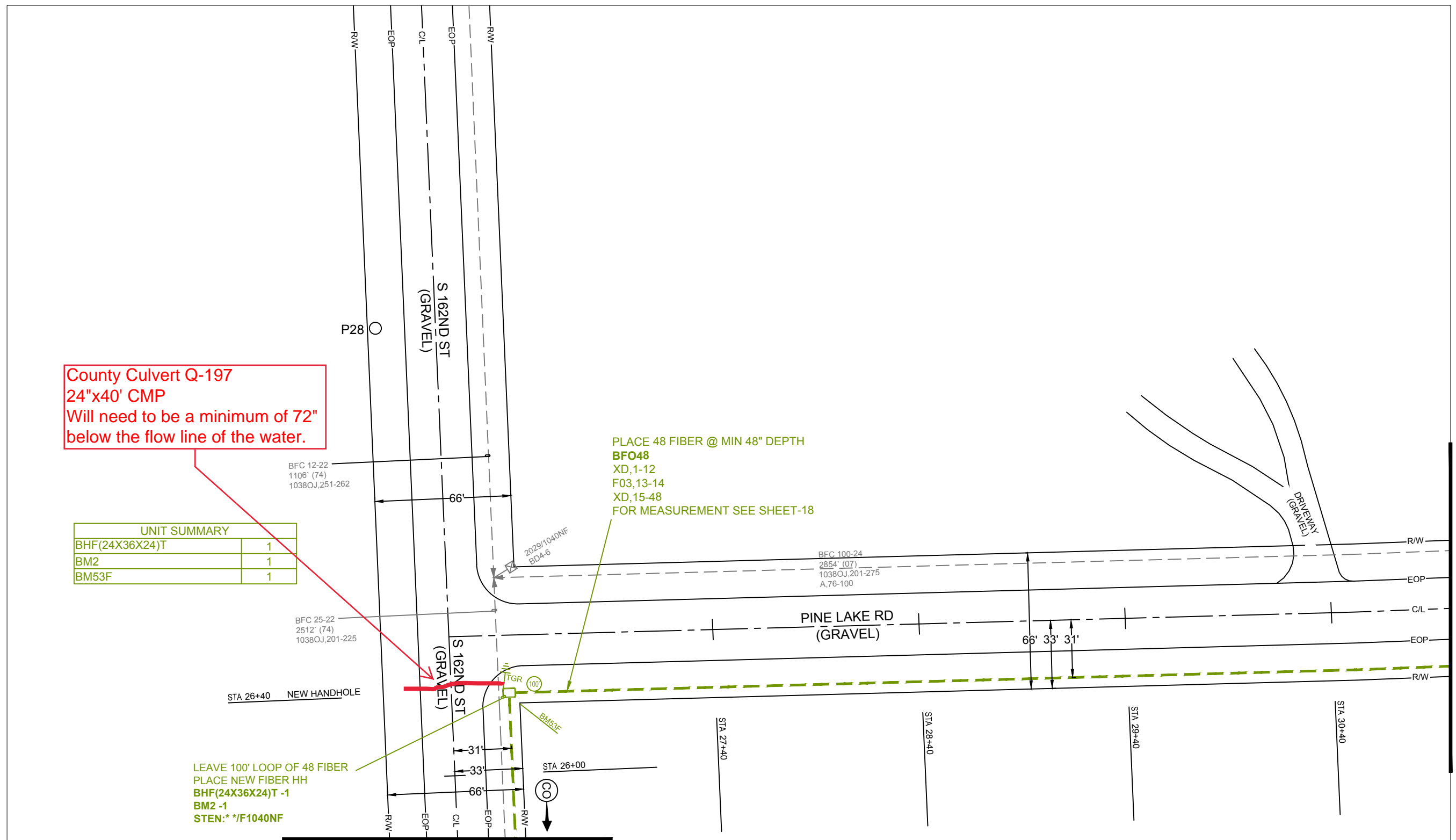
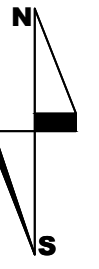
ENGINEER: WINDSTREAM
KYLE SELIM
 FIELD ENGINEER: PEARCE SERVICES
JUNIOR GROTRIAN
 DRAWN BY: PEARCE SERVICES
MATTHEW TOWEY

PROJECT NUMBER : 715092319
 EXCHANGE: BNNTNEU
 PROJECT TITLE: NUSF0028-EWRO5578
 E7-SHELF

SHEET: 24 OF 32

DATE: 03/28/2019





County Culvert Q-197
24"x40' CMP
Will need to be a minimum of 72"
below the flow line of the water.

UNIT SUMMARY	
BHF(24X36X24)T	1
BM2	1
BM53F	1

LEAVE 100' LOOP OF 48 FIBER
PLACE NEW FIBER HH
BHF(24X36X24)T -1
BM2 -1
STEN:*/F1040NF

PLACE 48 FIBER @ MIN 48" DEPTH
BFO48
XD,1-12
F03,13-14
XD,15-48
FOR MEASUREMENT SEE SHEET-18

MATCHLINE - SEE SHEET 24

MATCHLINE - SEE SHEET 26

ADDRESS: PINE LAKE RD AND S 176TH ST
WALTON, NE 68641, LANCASTER COUNTY, NEBRASKA
TWP 9, RNG 8, SEC 23
PERMIT REQUIRED

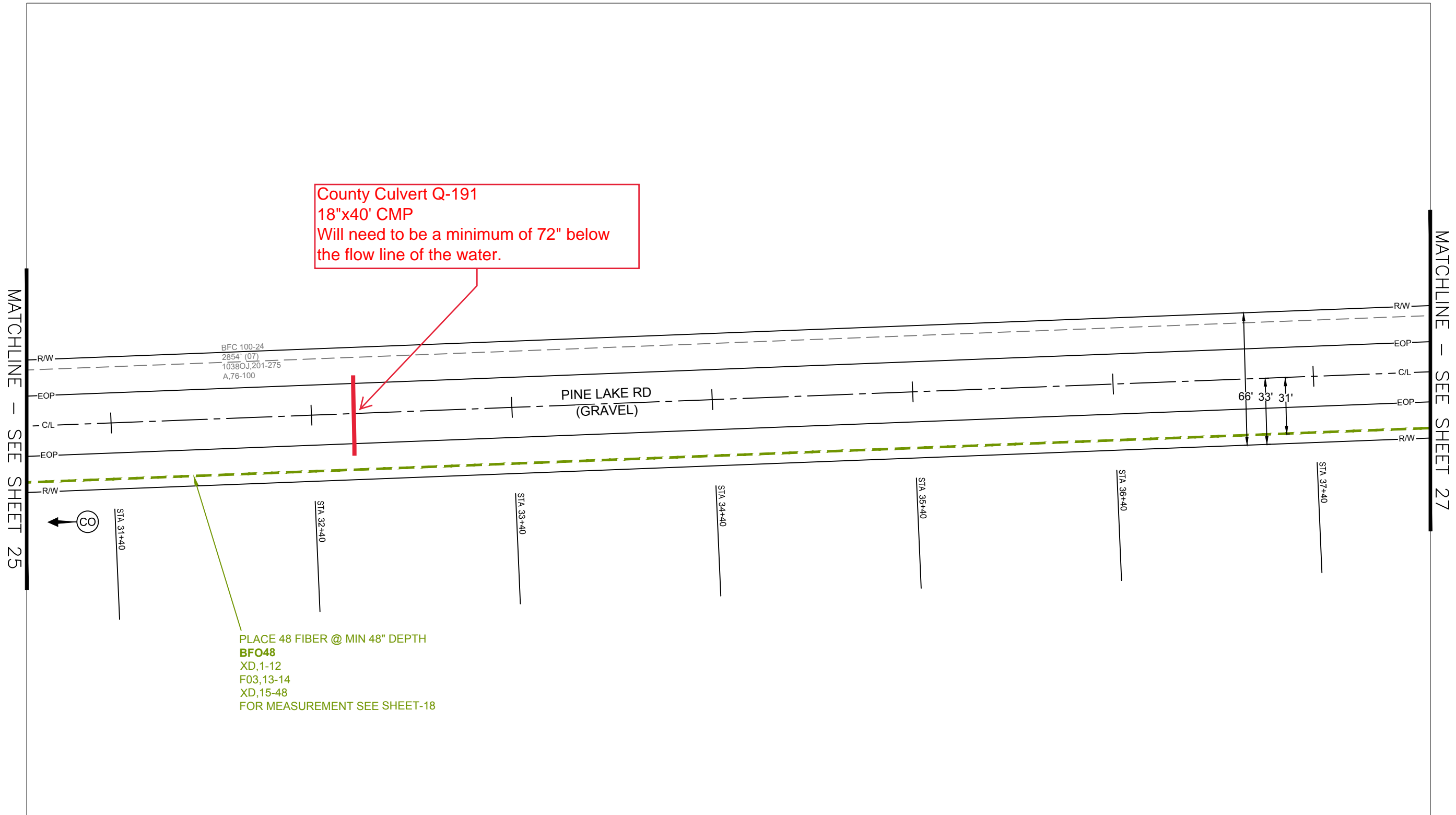
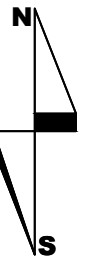
SCALE: NTS



ENGINEER: WINDSTREAM
KYLE SELIM
FIELD ENGINEER: PEARCE SERVICES
JUNIOR GROTRIAN
DRAWN BY: PEARCE SERVICES
MATTHEW TOWEY

PROJECT NUMBER : 715092319
EXCHANGE: BNNTNEU
PROJECT TITLE: NUSF0028-EWRO5578
E7-SHELF
SHEET: 25 OF 32
DATE: 03/28/2019





County Culvert Q-191
 18"x40' CMP
 Will need to be a minimum of 72" below
 the flow line of the water.

PLACE 48 FIBER @ MIN 48" DEPTH
BFO48
 XD,1-12
 F03,13-14
 XD,15-48
 FOR MEASUREMENT SEE SHEET-18

ADDRESS: PINE LAKE RD AND S 176TH ST
 WALTON, NE 68641, LANCASTER COUNTY, NEBRASKA
 TWP 9, RNG 8, SEC 23
 PERMIT REQUIRED

SCALE: NTS



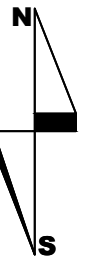
ENGINEER: **WINDSTREAM**
 KYLE SELIM
 FIELD ENGINEER: **PEARCE SERVICES**
 JUNIOR GROTRIAN
 DRAWN BY: **PEARCE SERVICES**
 MATTHEW TOWEY

PROJECT NUMBER : 715092319
 EXCHANGE: BNNTNEU
 PROJECT TITLE: NUSF0028-EWRO5578
 E7-SHELF

SHEET: 26 OF 32

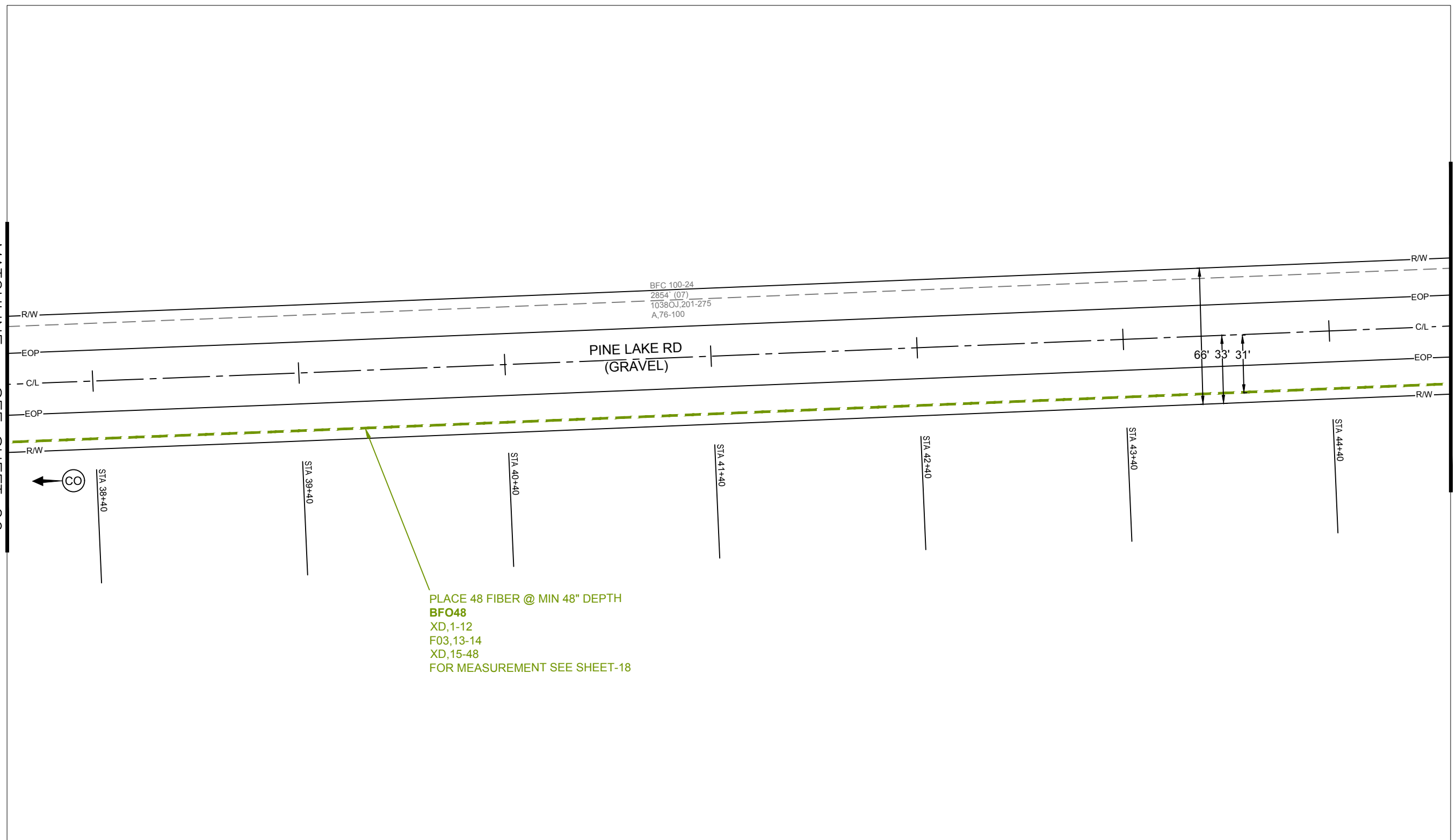
DATE: 03/28/2019





MATCHLINE - SEE SHEET 26

MATCHLINE - SEE SHEET 28



PLACE 48 FIBER @ MIN 48" DEPTH
BFO48
 XD,1-12
 F03,13-14
 XD,15-48
 FOR MEASUREMENT SEE SHEET-18

ADDRESS: PINE LAKE RD AND S 176TH ST
 WALTON, NE 68641, LANCASTER COUNTY, NEBRASKA
 TWP 9, RNG 8, SEC 23
 PERMIT REQUIRED

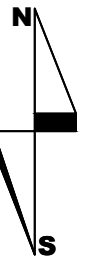
SCALE: NTS



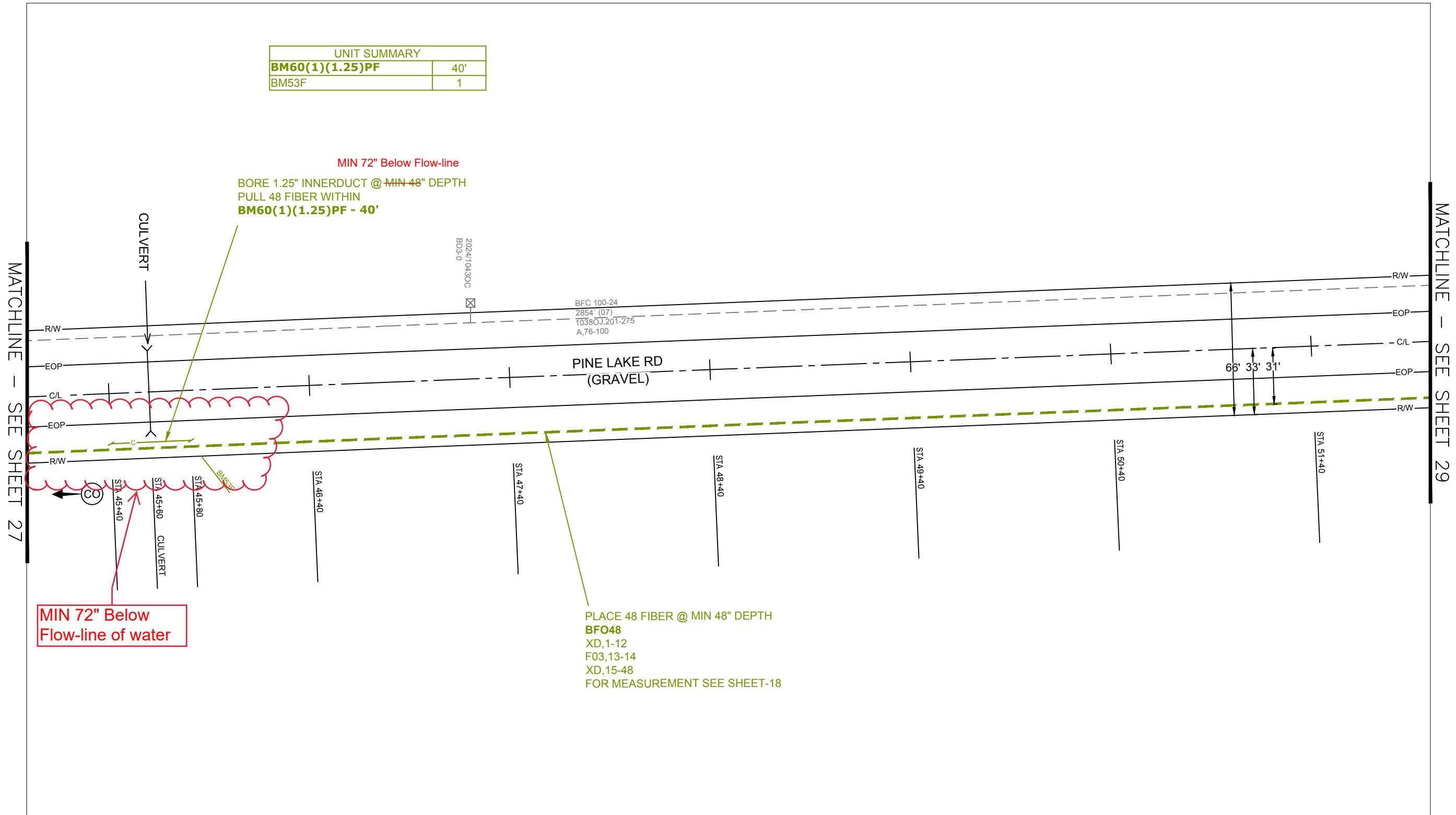
ENGINEER: **WINDSTREAM**
 KYLE SELIM
 FIELD ENGINEER: **PEARCE SERVICES**
 JUNIOR GROTRIAN
 DRAWN BY: **PEARCE SERVICES**
 MATTHEW TOWEY

PROJECT NUMBER : 715092319
 EXCHANGE: BNNTNEU
 PROJECT TITLE: NUSF0028-EWRO5578
 E7-SHELF
 SHEET: 27 OF 32 DATE: 03/28/2019





UNIT SUMMARY	
BM60(1)(1.25)PF	40'
BM53F	1



ADDRESS: PINE LAKE RD AND S 176TH ST
 WALTON, NE 68641, LANCASTER COUNTY, NEBRASKA
 TWP 9, RNG 8, SEC 23
 PERMIT REQUIRED

SCALE: NTS



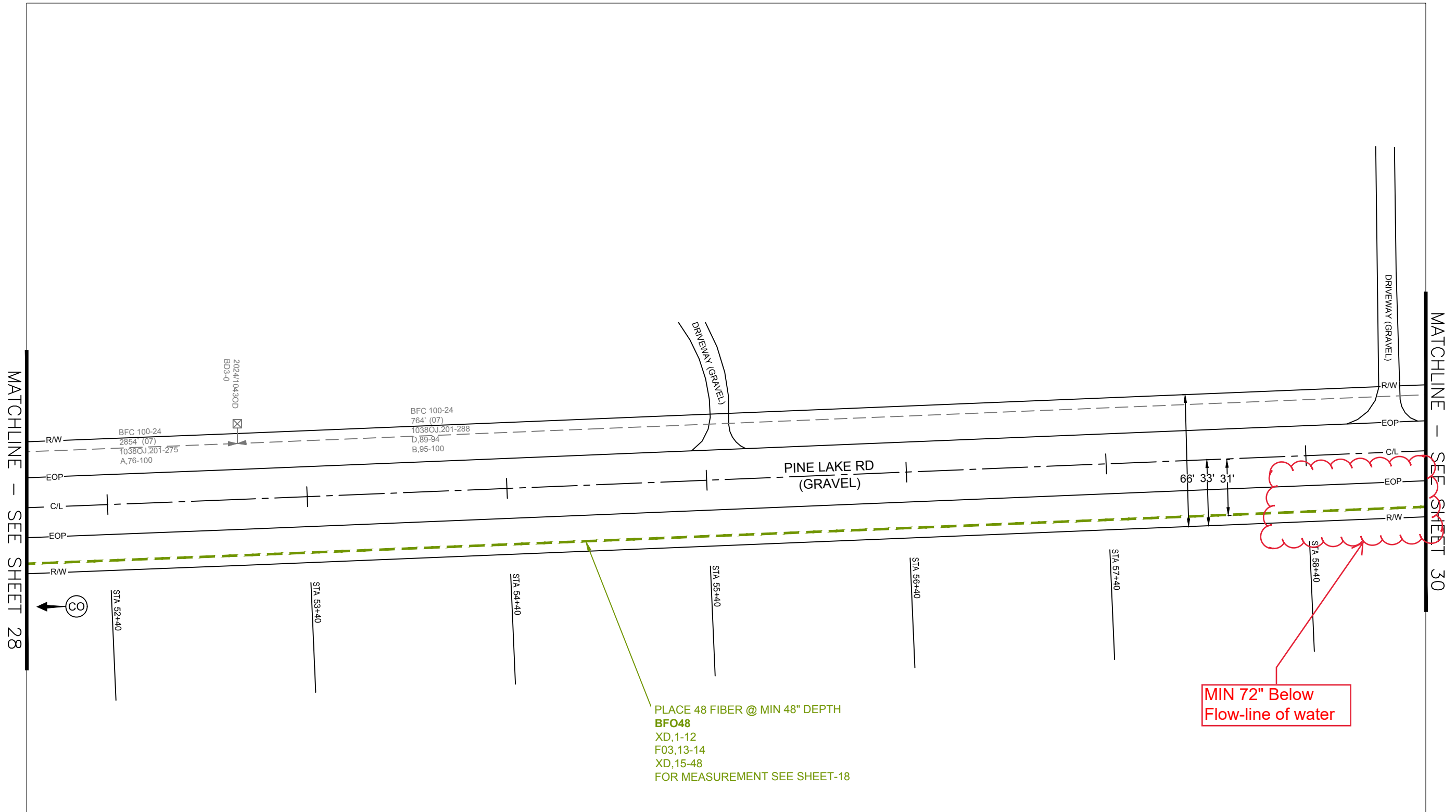
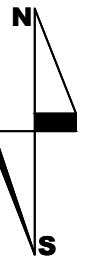
ENGINEER: **WINDSTREAM**
 KYLE SELIM
 FIELD ENGINEER: **PEARCE SERVICES**
 JUNIOR GROTRIAN
 DRAWN BY: **PEARCE SERVICES**
 MATTHEW TOWEY

PROJECT NUMBER : 715092319
 EXCHANGE: BNNTNEU
 PROJECT TITLE: NUSF0028-EWRO5578
 E7-SHELF

SHEET: 28 OF 32

DATE: 03/28/2019





PLACE 48 FIBER @ MIN 48" DEPTH
BFO48
 XD,1-12
 F03,13-14
 XD,15-48
 FOR MEASUREMENT SEE SHEET-18

MIN 72" Below
 Flow-line of water

ADDRESS: PINE LAKE RD AND S 176TH ST
 WALTON, NE 68641, LANCASTER COUNTY, NEBRASKA
 TWP 9, RNG 8, SEC 23
 PERMIT REQUIRED

SCALE: NTS



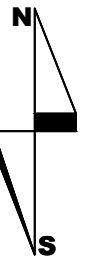
ENGINEER: **WINDSTREAM**
 KYLE SELIM
 FIELD ENGINEER: **PEARCE SERVICES**
 JUNIOR GROTRIAN
 DRAWN BY: **PEARCE SERVICES**
 MATTHEW TOWEY

PROJECT NUMBER : 715092319
 EXCHANGE: BNNTNEU
 PROJECT TITLE: NUSF0028-EWRO5578
 E7-SHELF

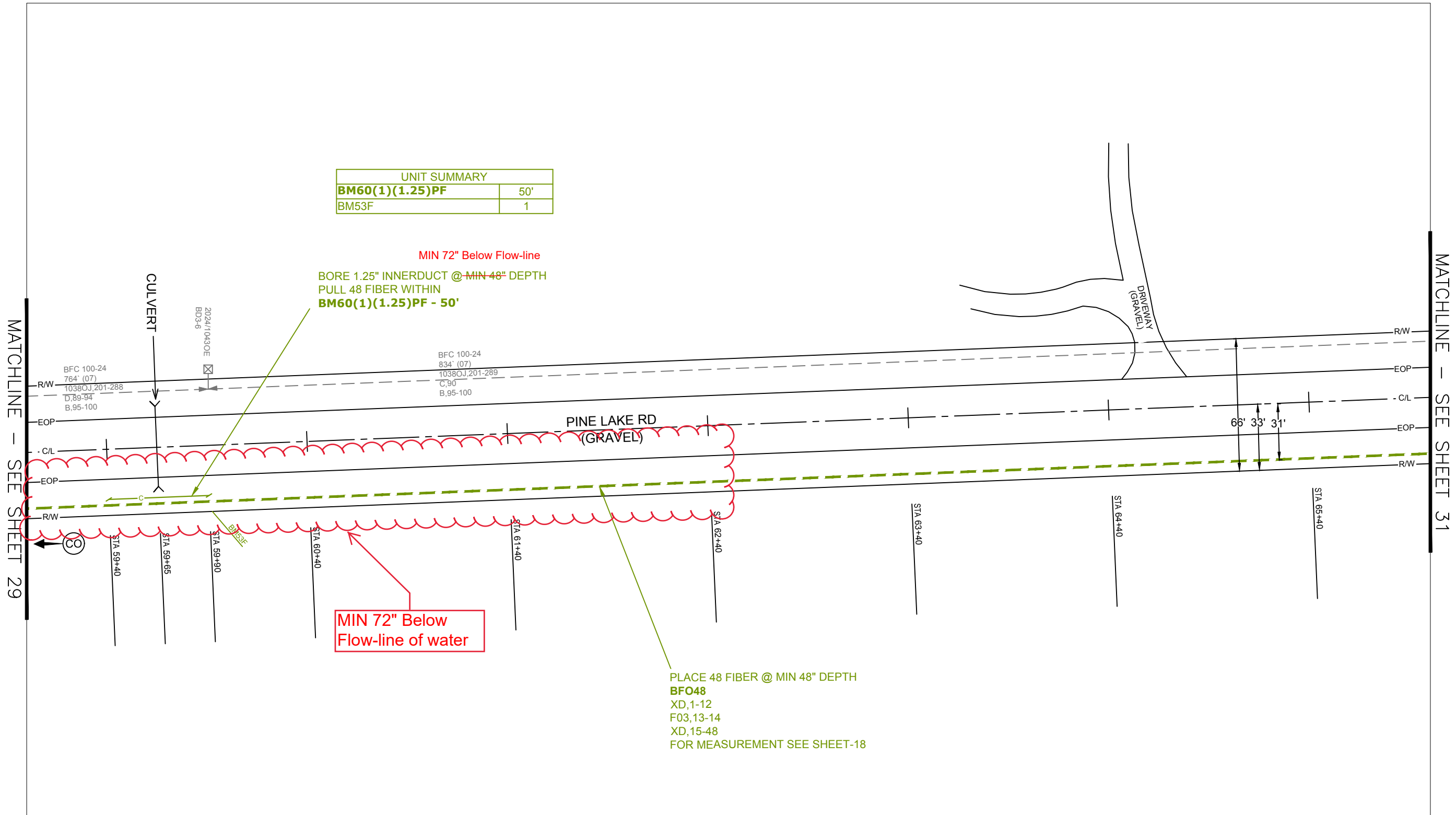
SHEET: 29 OF 32

DATE: 03/28/2019





UNIT SUMMARY	
BM60(1)(1.25)PF	50'
BM53F	1



ADDRESS: PINE LAKE RD AND S 176TH ST
 WALTON, NE 68641, LANCASTER COUNTY, NEBRASKA
 TWP 9, RNG 8, SEC 23
 PERMIT REQUIRED

SCALE: NTS



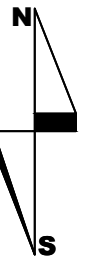
ENGINEER: WINDSTREAM
 KYLE SELIM
 FIELD ENGINEER: PEARCE SERVICES
 JUNIOR GROTRIAN
 DRAWN BY: PEARCE SERVICES
 MATTHEW TOWEY

PROJECT NUMBER : 715092319
 EXCHANGE: BNNTNEU
 PROJECT TITLE: NUSF0028-EWRO5578
 E7-SHELF

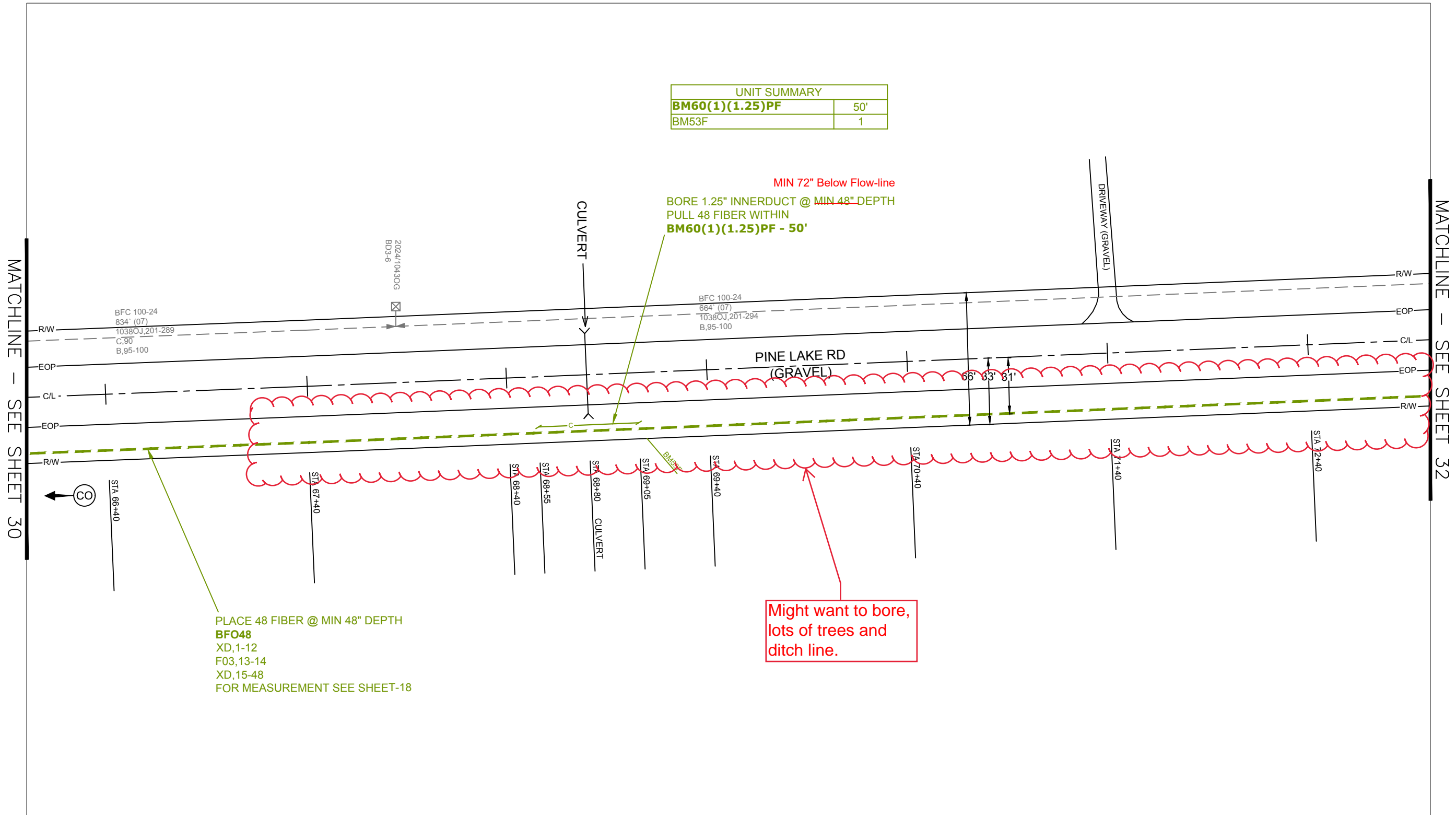
SHEET: 30 OF 32

DATE: 03/28/2019





UNIT SUMMARY	
BM60(1)(1.25)PF	50'
BM53F	1



ADDRESS: PINE LAKE RD AND S 176TH ST
 WALTON, NE 68641, LANCASTER COUNTY, NEBRASKA
 TWP 9, RNG 8, SEC 23
 PERMIT REQUIRED

SCALE: NTS



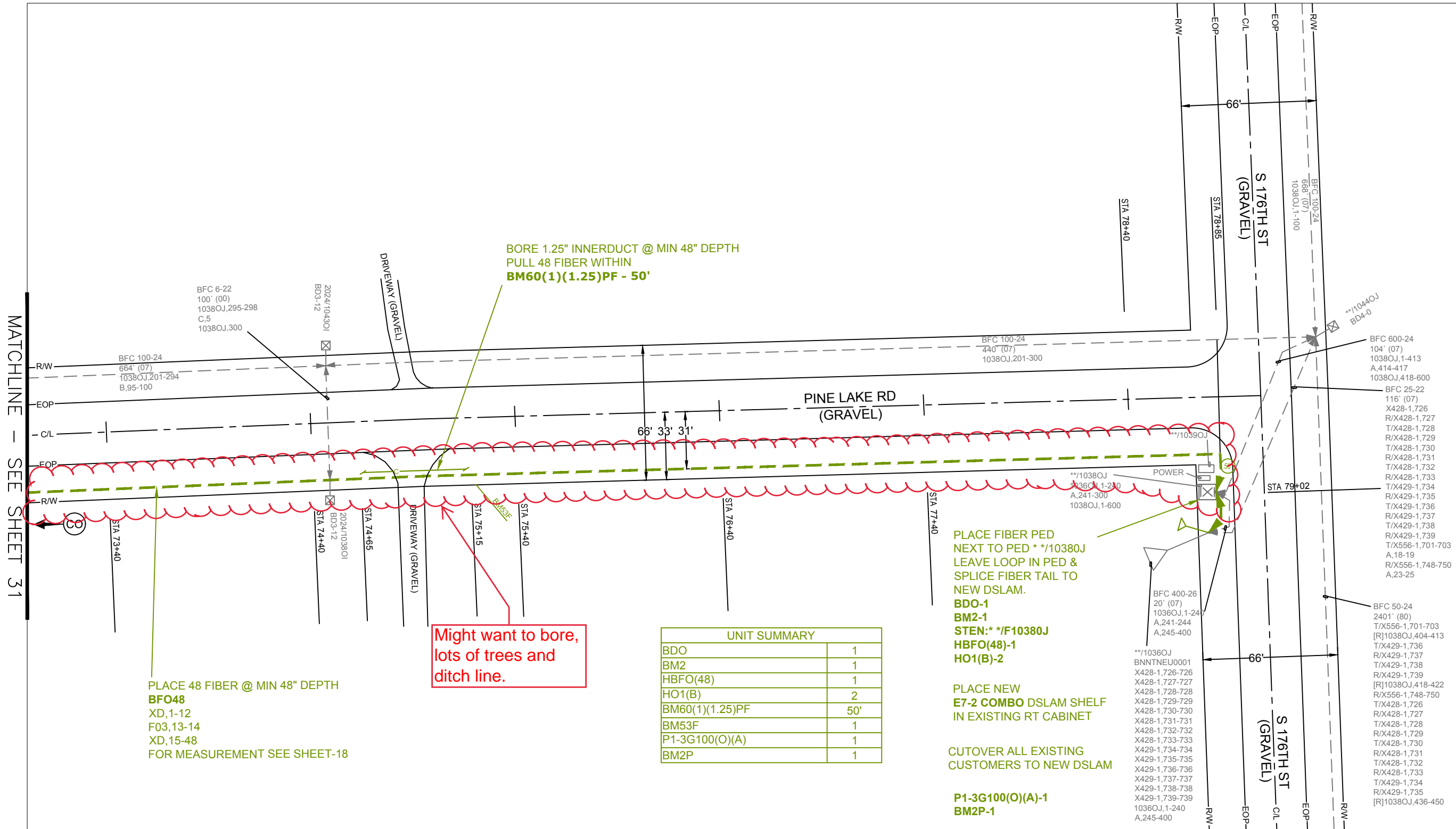
ENGINEER: WINDSTREAM
 KYLE SELIM
 FIELD ENGINEER: PEARCE SERVICES
 JUNIOR GROTRIAN
 DRAWN BY: PEARCE SERVICES
 MATTHEW TOWEY

PROJECT NUMBER : 715092319
 EXCHANGE: BNNTNEU
 PROJECT TITLE: NUSF0028-EWRO5578
 E7-SHELF

SHEET: 31 OF 32

DATE: 03/28/2019





Might want to bore, lots of trees and ditch line.

UNIT SUMMARY	
BDO	1
BM2	1
HBFO(48)	1
HO1(B)	2
BM60(1)(1.25)PF	50'
BM53F	1
P1-3G100(O)(A)	1
BM2P	1

PLACE FIBER PED NEXT TO PED **/10380J
 LEAVE LOOP IN PED & SPLICE FIBER TAIL TO NEW DSLAM.
BDO-1
BM2-1
STEN:* */F10380J
HBFO(48)-1
HO1(B)-2

PLACE NEW **E7-2 COMBO DSLAM SHELF** IN EXISTING RT CABINET

CUTOVER ALL EXISTING CUSTOMERS TO NEW DSLAM

P1-3G100(O)(A)-1
BM2P-1

PLACE 48 FIBER @ MIN 48" DEPTH **BFO48**
 XD,1-12
 F03,13-14
 XD,15-48
 FOR MEASUREMENT SEE SHEET-18

ADDRESS: PINE LAKE RD AND S 176TH ST
 WALTON, NE 68641, LANCASTER COUNTY, NEBRASKA
 TWP 9, RNG 8, SEC 23
 PERMIT REQUIRED

SCALE: NTS



ENGINEER: **WINDSTREAM**
 KYLE SELIM
 FIELD ENGINEER: **PEARCE SERVICES**
 JUNIOR GROTRIAN
 DRAWN BY: **PEARCE SERVICES**
 MATTHEW TOWEY

PROJECT NUMBER : 715092319
 EXCHANGE: BNNTNEU
 PROJECT TITLE: NUSF0028-EWRO5578
 E7-SHELF
 SHEET: 32 OF 32 DATE: 03/28/2019

