

# LANCASTER COUNTY CLERK

County-City Building | 555 South 10th Street | Lincoln, NE 68508-2803  
402-441-7484 | Fax 402-441-8728

DAN NOLTE  
*Clerk*

December 4, 2018

Tracy Anderson  
Extension Office

RE: Claim(s) to be reviewed by the Lancaster County Board of Commissioners

The Lancaster County Board of Commissioners will be reviewing the following claim(s) on Thursday, December 6th, 2018, during the County Board Staff Meeting in Room 113, on the first floor of the County-City Building:

A. Voucher 633355 on batch 236062 to Tracy Anderson, dated November 28th, 2018 in the total amount of \$106.22. This claim includes mileage between the travelers residence and travelers place of employment. County Resolution No R-18-0074 states that these costs are not reimbursable.

Any additional documentation to support your claim may be submitted to the County Clerk's Office or if you wish to appear and/or provide additional clarification regarding this claim(s) on December 6, 2018, please contact Kerry Eagan, Chief Administrative Officer, so he can schedule a specific time.

Sincerely,



Dan Nolte  
County Clerk's Office

email: Kerry Eagan, County Board Office  
Jen Holloway, County Attorney's Office  
Minette Genuchi, County Commissioner's Office  
Karen Wobig, County Extension Office  
Jenny DeBuhr, County Extension Office

Document Ty	Number	Item	G/L Date	Inv Date	Due Date	G/L Class	Co	P.O.#	Address#	Supplier Name	JE - Remark	Amounts	Gross	Ty	LT	PC
Account Number	Account Description															
Batch Number	236062	Type	V	Date	11/28/2018	User ID	CEXJJD	Transaction Originator	CEXJJD							
00011	11/28/2018	12/14/2018	00011	5879	A											
PV 633355	001	11/14/2018														
08/30/18-11/11/18																
				5879	Anderson, Tracy											
					4841 S 67th St											
					Lincoln	NE 68516-1917										
6455.64725	Mileage											106.22	AA			
												August-November Mileage Reimb.				
Totals for Document												PV 633355	00011	106.22	AA	

The undersigned hereby certifies that the above material and/or service has been received and/or performed and funds have been appropriated for said purpose.

By Karen Webig

# LANCASTER COUNTY MILEAGE CLAIM

Tax 6455  
Obj 64725

## Mileage Log and Reimbursement Form

**\*\*Submit this form and documentation from an internet map application verifying travel miles\*\***

Employee Name:	Tracy Anderson
Department:	Lancaster County Extension
For Period:	08/01/18 to 11/11/18

Federal Rate Per Mile:	\$0.545
Total Mileage:	194.9
Total Reimbursement:	\$106.22

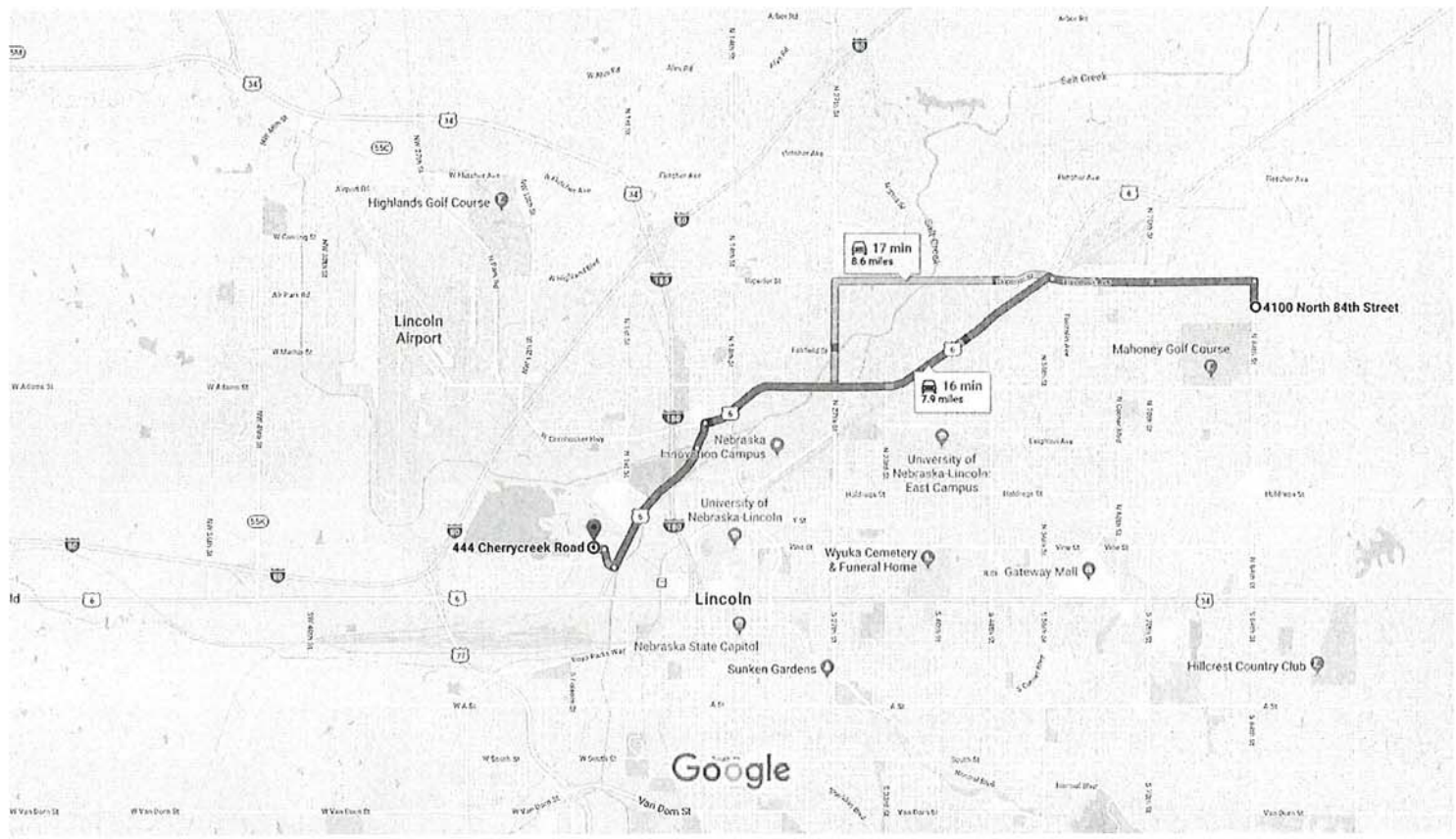
Date (XX/XX/XXXX)	Starting Location	Destination	Purpose	Trip Mileage	Reimbursement
8/30/2018	Ag. Society Meeting	Lancaster Event Center, 4100 N 84th St	Agricultural Society Meeting	7.9 ✓	\$4.31
9/9/2018	Teen Council Mtg. --round trip on Sunday from home at 4841 S. 67th Street	Lancaster Extension Office at 444 Cherrycreek Rd.	To lead the 4-H Teen Council 4-H meeting on a Sunday. 8.1 miles each way; 16.2 miles round trip	16.2 ✓	\$8.83
9/15/2018	4-H Golf tourn. Mtg. Round trip on Saturday from home at 4841 S. 67th Street	Lancaster Extension Office at 444 Cherrycreek Rd.	4-H Golf tourn. Mtg. on a Sunday. 8.1 miles each way; 16.2 miles round trip	16.2 ✓	\$8.83
9/16/2018	4-H Golf tourn. Round trip on Sunday from home at 4841 S. 67th Street	Hidden Valley Golf Course, 10501 Pine Lake Rd, Lincoln, NE 68526	4-H Golf tourn. Mtg. on a Sunday. 4.7 miles each way; 9.4 miles round trip.	9.4 ✓	\$5.12
10/7/2018 & 10/12/18	Round trip to Eppley Airport to attend National 4-H Conference	Eppley Airfield, 4501 Abbott Dr., Omaha, NE 68110	To fly from Omaha to Columbus, Ohio to attend the National 4-H Conference & to fly back to Omaha, drive back to Lincoln, 64.5 miles each way; 129 round trip	129 ✓	\$70.31
11/11/2018	Teen Council Mtg. --round trip on Sunday from home at 4841 S. 67th Street	Lancaster Extension Office at 444 Cherrycreek Rd.	To lead the 4-H Teen Council 4-H meeting on a Sunday. 8.1 miles each way; 16.2 miles round trip	16.2 ✓	\$8.83
					\$0.00
					\$0.00
					\$0.00
					\$0.00
					\$0.00
					\$0.00
					\$0.00
					\$0.00
					\$0.00
					\$0.00
					\$0.00
					\$0.00
					\$0.00
					\$0.00
					\$0.00
					\$0.00
					\$0.00
					\$0.00
					\$0.00
					\$0.00
					\$0.00
					\$0.00
					\$0.00
					\$0.00
<b>Totals</b>				194.9	\$106.22

Tracy Anderson 11-14-18  
 I hereby claim any amount due me. The statements and attachments are true and complete: Date

Karen Wisky 11-14-18  
 I certify that I have reviewed and approve this claim: Date


8-30-18

Google Maps 4100 N 84th St, Lincoln, NE 68507 to 444 Cherrycreek Drive 7.9 miles, 16 min  
Rd, Lincoln, NE 68528



Map data ©2018 Google 1 mi

 via US-6 W 16 min  
Fastest route, the usual traffic 7.9 miles

 via Superior St and US-6 W 17 min  
8.6 miles

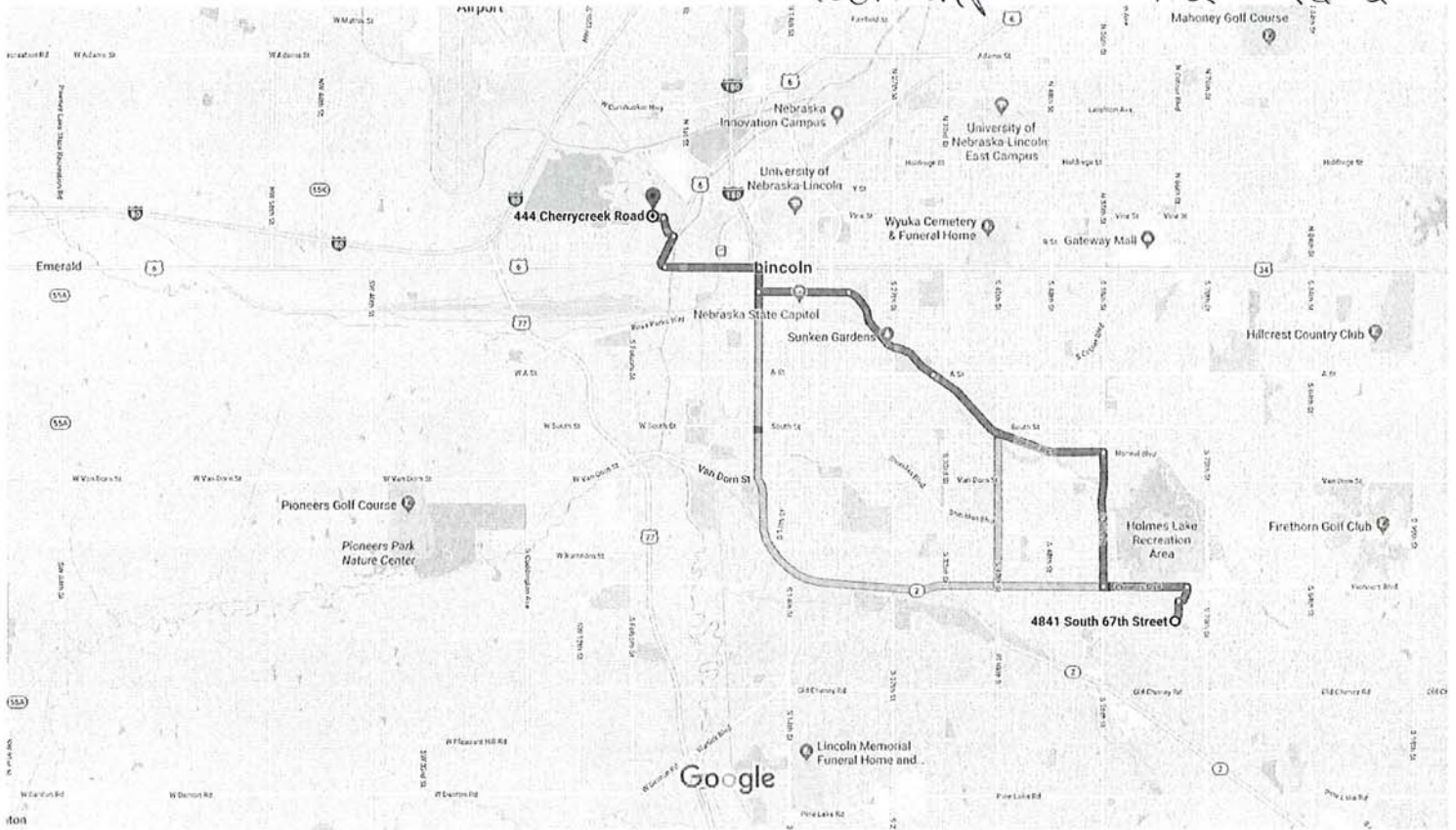
9-9-18 + 9-15-18

Google Maps 4841 S 67th St, Lincoln, NE 68516 to 444 Cherrycreek Rd, Lincoln, NE 68528


Drive 8.1 miles, 18 min

Roundtrip


$\times 2 = 16.2$



Map data ©2018 Google 1 mi


 via Normal Blvd 18 min  
 Fastest route, the usual traffic **8.1 miles**


 via Pioneers Blvd 19 min  
 8.7 miles

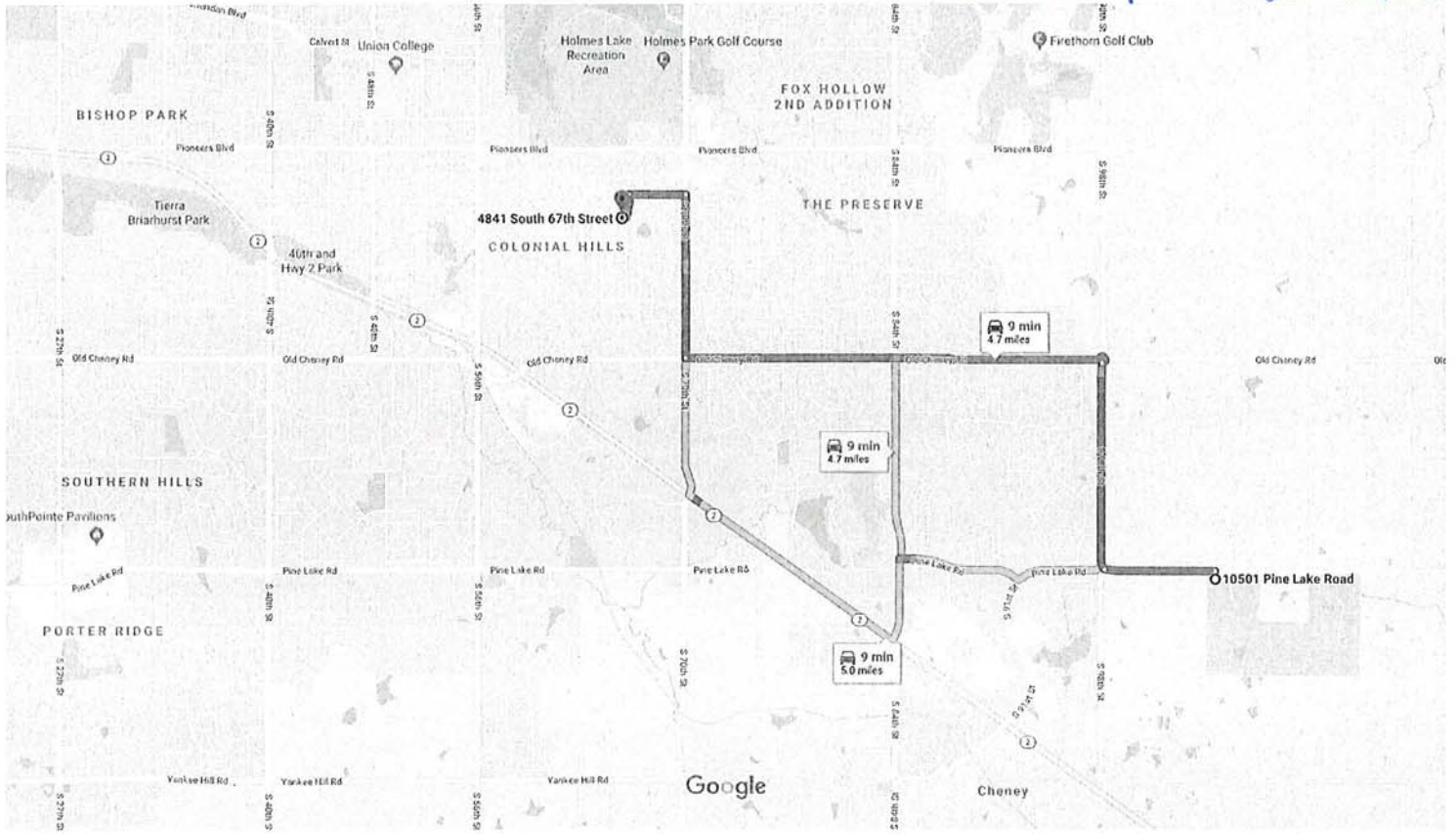

 via Pioneers Blvd and S 40th St 19 min  
 8.3 miles

9-16-18

Google Maps 10501 Pine Lake Rd, Lincoln, NE 68526 to 4841 S 67th St, Lincoln, NE 68516

Round trip

Drive 4.7 miles, 9 min  
x 2 = 9.4 mi



Map data ©2018 Google 2000 ft

- 

 via Old Cheney Rd  
 Fastest route, the usual traffic  
4.7 miles

 9 min

---

- 

 via Pine Lake Rd  
 4.7 miles
 

 9 min

---

- 

 via Pine Lake Rd and S 70th St  
 5.0 miles
 

 9 min

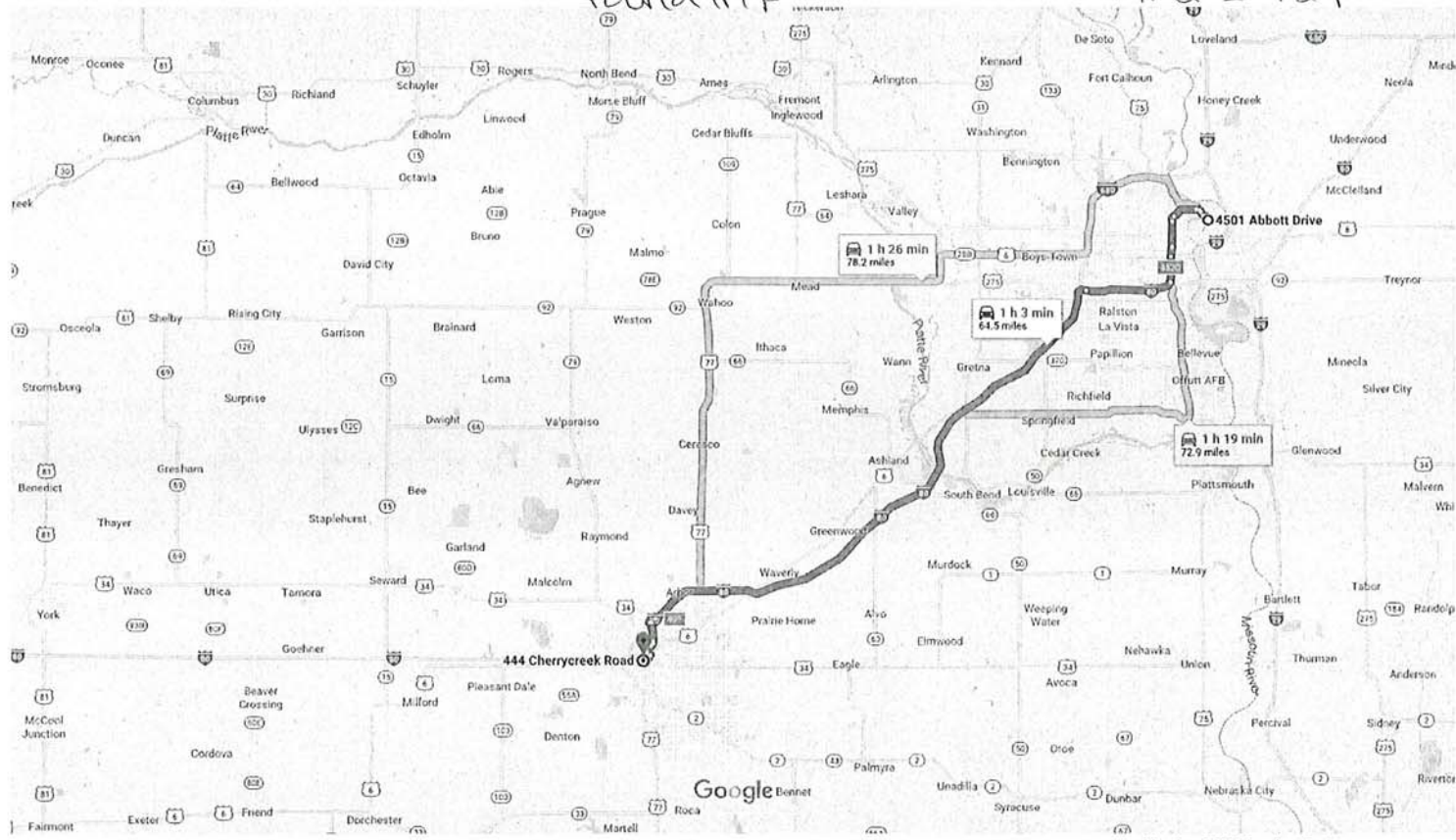
10-7-18 + 10-12-18

Google Maps 4501 Abbott Drive, Omaha, NE to 444 Cherrycreek Rd, Lincoln, NE 68528

Drive 64.5 miles, 1 h 3 min

Round trip

$x 2 = 129$



Map data ©2018 Google 5 mi

- 
 via I-80 W  
 Fastest route, the usual traffic  
64.5 miles
1 h 3 min

---

- 
 via Platteview Rd and I-80 W  
1 h 19 min  
72.9 miles

---

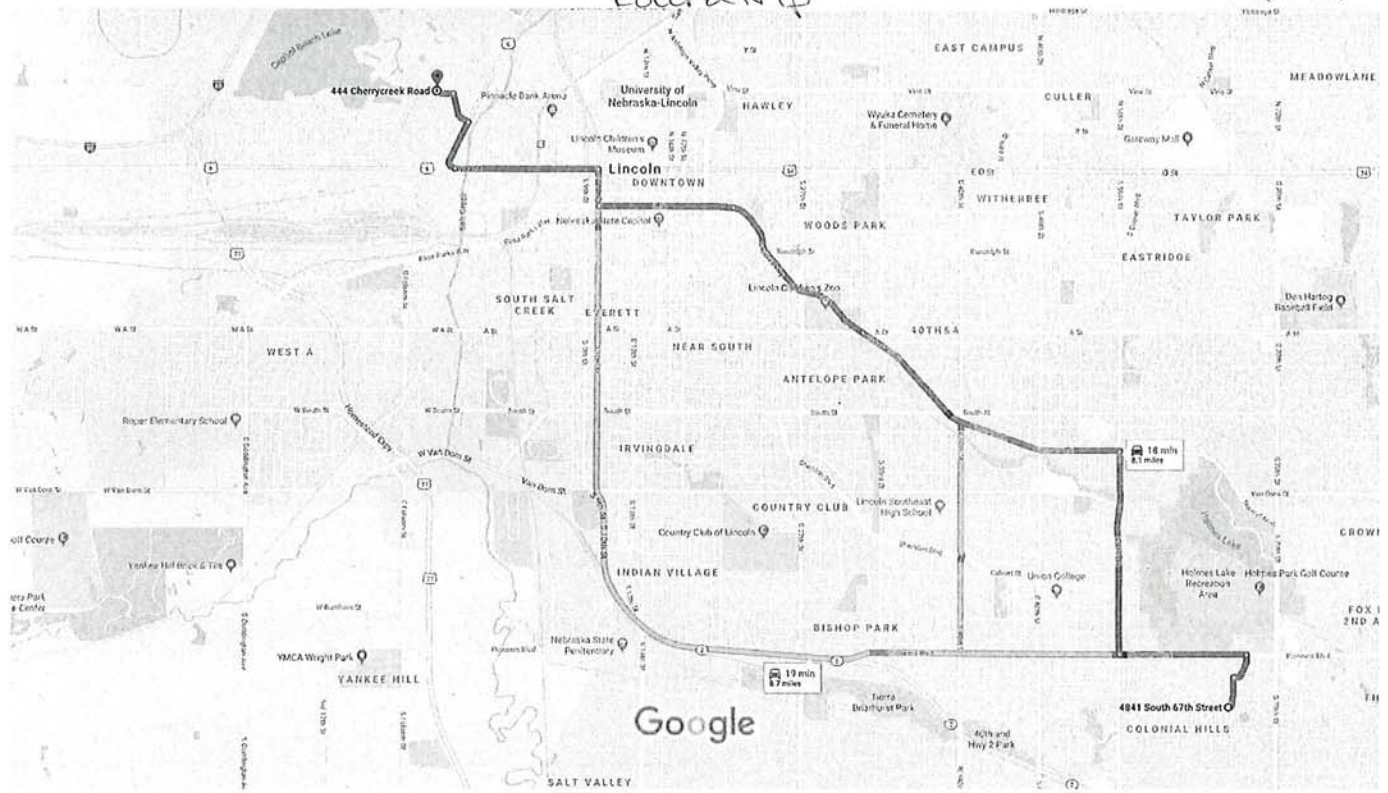
- 
 via US-77 S  
1 h 26 min  
78.2 miles

11-11-18

Google Maps 4841 S 67th St, Lincoln, NE 68516 to 444 Cherrycreek Rd, Lincoln, NE 68528

Drive 8.1 miles, 18 min  
x 2 = 16.2

Roundtrip



Map data ©2018 Google 2000 ft

- via Normal Blvd 18 min  
Fastest route, the usual traffic 8.1 miles
- via Pioneers Blvd 19 min  
8.7 miles
- via Pioneers Blvd and S 40th St 20 min  
8.3 miles