

BEFORE THE BOARD OF COMMISSIONERS
OF LANCASTER COUNTY, NEBRASKA

AUTHORIZING THE INSTALLATION)
OF TRAFFIC CONTROL DEVICES IN) RESOLUTION NO. R-18-0046
LANCASTER COUNTY)

WHEREAS, NEB. REV. STAT. § 60-6,121 provides that Lancaster County (“County”) shall place and maintain such traffic control devices upon highways within its jurisdiction to carry out the provisions of the Nebraska Rules of the Road or to regulate, warn, or guide traffic;

WHEREAS, NEB. REV. STAT. § 60-670 provides that traffic control devices include any sign, signal, marking, or other device not inconsistent with the Nebraska Rules of the Road placed or erected by authority of the County for the purpose of regulating, warning, or guiding traffic;

WHEREAS, the Lancaster County Engineer (“Engineer”) in the Engineer’s capacity as County Highway Superintendent, has control, government, and supervision of all the public roads and bridges in the County under the general supervision and control of the County Board of County Commissioners (“Board”) pursuant to Neb. Rev. Stat. § 39-1507; and

WHEREAS, the Federal Highway Administration has changed the weight rating specifications for bridges resulting in the need to post and change posting on several County bridges; and

WHEREAS, the Engineer has informed the Board that it is in the best interest of the traveling public to take the following actions with respect to traffic control devices in the County, at the following more particularly described locations:

1. The following bridges were previously unposted and now require posting:

- a. B-74 located on N 27th St 125' north of Agnew Rd. Install new (R12-5) Weight limit signs posted at 30-37-43 for northbound and southbound traffic.
- b. B-230 located on N 84th St 814' south of Raymond Rd. Install new (R12-5) Weight limit signs posted at 25-37-43 for northbound and southbound traffic.
- c. C-250 located on W Branched Oak Rd 1973' west of N 1st St. Install new (R12-5) Weight limit signs posted at 33-37-43 for eastbound and westbound traffic.
- d. C-253 located on W Branched Oak Rd 656' east of NW 19th St. Install new (R12-5) Weight limit signs posted at 30-37-43 for eastbound and westbound traffic.
- e. G-36 located on N 27th St ½ Mile south of Waverly Rd. Install new (R12-5) Weight limit signs posted at 25-37-43 for northbound and southbound traffic.
- f. N-114 located on SW 91st St 1650' north of W Yankee Hill Rd. Install new (R12-5) Weight limit signs posted at 28-37-43 for northbound and southbound traffic.
- g. N-225 located on W Pioneers Blvd 1281' east of SW 84th St. Install new (R12-5) Weight limit signs posted at 29-37-43 for eastbound and westbound traffic.
- h. R-168 located on Wittstruck Rd 3183' east of S 120th St. Install new (R12-5) Weight limit signs posted at 26-37-43 for eastbound and westbound traffic.
- i. R-213 located on Hickman Rd 100' east of S 120th St. Install new (R12-5) Weight limit signs posted at 25-37-43 for eastbound and westbound traffic.
- j. R-248 located on S 120th St 139' south of Wagon Train Rd. Install new (R12-5) Weight limit signs posted at 25-37-43 for northbound and southbound traffic.
- k. T-171 located on SW 14th St 150' south of W Sprague Rd. Install new (R12-5) Weight limit signs posted at 25-37-43 for northbound and southbound traffic.

- l. U-117 located on W Wittstruck Rd 1923' east of SW 72nd St. Install new (R12-5) Weight limit signs posted at 33-37-43 for eastbound and westbound traffic.
- m. V-25 located on SW 128th St 175' south of W Olive Creek Rd. Install new (R12-5) Weight limit signs posted at 33-37-43 for northbound and southbound traffic.
- n. V-33 located on SW 114th St 1754' north of W Olive Creek Rd. Install new (R12-5) Weight limit signs posted at 29-37-43 for northbound and southbound traffic.
- o. W-159 located on W Princeton Rd 1344' west of SW 29th St. Install new (R12-5) Weight limit signs posted at 30-37-43 for eastbound and westbound traffic.
- p. W-164 located on W Princeton Rd 1225' east of SW 58th St. Install new (R12-5) Weight limit signs posted at 30-37-43 for eastbound and westbound traffic.
- q. Y-64 located on S 134th St 75' south of Stagecoach Rd. Install new (R12-5) Weight limit signs posted at 26-37-43 for northbound and southbound traffic.

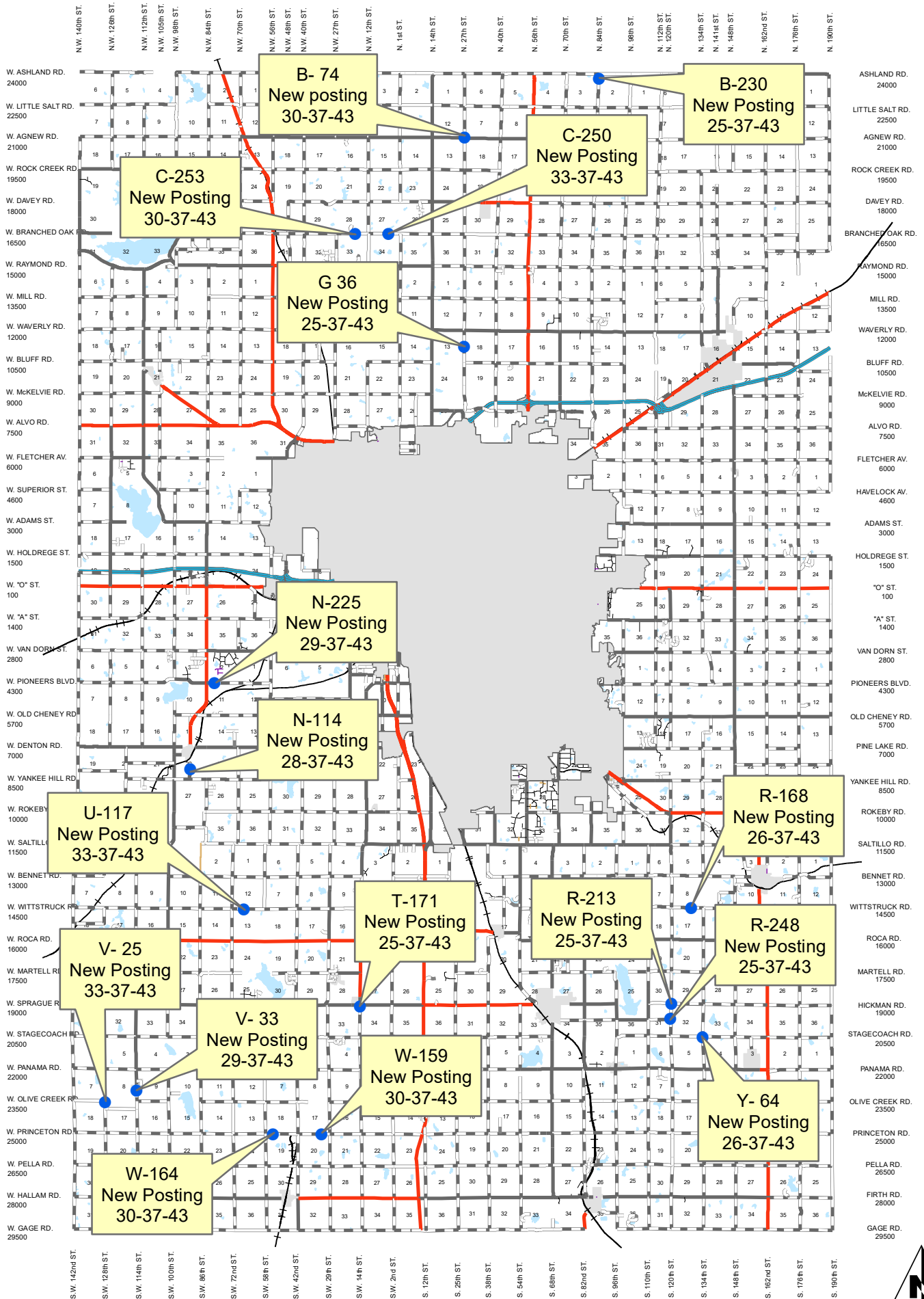
NOW, THEREFORE, BE IT RESOLVED, by the Board of County Commissioners of Lancaster County, Nebraska, that authorization is hereby given to the Lancaster County Engineer to take action with respect to traffic control devices as described herein.




DATED this 31th day of July, 2018, at the County-City Building, Lincoln, Lancaster County, Nebraska.

BY THE BOARD OF COUNTY
COMMISSIONERS OF LANCASTER
COUNTY, NEBRASKA

APPROVED AS TO FORM
this 31th day of July, 2018.

Deputy County Attorney
For PAT CONDON
Lancaster County Attorney



LCED Structure Number	NBI Structure Number (008)	Feature Intersected (006A)	Facility Carried (007)	Location (009)			
B-74	C005522545	STREAM (B 74)	N 27TH ST	.5W 2N OF DAVEY	30	37	43
B-230	C005513350	ROCK CREEK (B 230)	N 84TH ST	3E 4N OF DAVEY	25	37	43
C-253	C005511215	LITTLE SALT CR (C 253)	W BRANCHED OAK RD	1.5E 1N OF RAYMOND	30	37	43
G-36	C005522540	STREAM (G 36)	N 27TH ST	.5W 4.5S OF DAVEY	25	37	43
N-114	C005510720P	STREAM (N 114)	S 91ST ST	.5S DENTON	28	37	43
N-225	C005504010	STREAM (N 225)	W PIONEERS BLVD	1E OF CONESTOGA LAKE	29	37	43
R-168	C005515425	LITTLE NEMAHA RI (R 168)	WITTSTRUCK RD	.5S 2W OF BENNET	26	37	43
R-213	C005516040	STREAM (R 213)	HICKMAN RD	3.5S 3W OF BENNET	25	37	43
R-248	C005503910	STREAM (R 248)	S 120TH ST	1NE OF HEDGEFIELD LAKE	25	37	43
T-171	C005501915	STREAM (T 171)	SW 14TH ST	S EDGE OF SPRAGUE	25	37	43
V-33	C005500510	OLIVE BRANCH (V 33)	SW 114TH ST	IMMEDIATELY S OF KRAMER	29	37	43
W-159	C005506815	SPRING BRANCH (W 159)	W PRINCETON RD	1E 2N OF HALLAM	30	37	43
W-164	C005506810	STREAM (W 164)	W PRINCETON RD	2N OF HALLAM	30	37	43
Y-64	C005504105	STREAM (Y 64)	S 134TH ST	1.2NW OF PANAMA	26	37	43
C-250	C005511220	STREAM (C 250)	W BRANCHED OAK RD	2.5E 1N OF RAYMOND	33	37	43
U-117	C005505405	STREAM (U 117)	W WITTSTRUCK RD	3.5 NW OF MARTELL	33	37	43
V-25	C005500305	STREAM (V 25)	SW 128TH ST	1.2 SW OF KRAMER	33	37	43