

SPECIAL EVENTS PERMIT APPLICATION

Lancaster County, Nebraska

RECEIVED

JUL 02 2018

Application must be received by the County Clerk
a minimum of three (3) weeks prior to the event.

LANCASTER COUNTY
CLERK

PLEASE READ THE GENERAL REQUIREMENTS PRIOR TO COMPLETING THE APPLICATION. THE HOLD HARMLESS AGREEMENT MUST BE SIGNED AND SUBMITTED AT TIME OF APPLICATION.

APPLICANT INFORMATION

Applicant Name: Craig Schmidt / COREY GODFREY
Business/Organization Name (if applicable): Gravel Adventures, LLC (Good Life Adventures)
Full Mailing Address: 1910 Pawnee Street
Phone #: (402) 438-2170 Alternate Phone #: (402) 840-0387
E-mail Address: spkhed@yahoo.com coreycycle@hotmail.com

EVENT INFORMATION

Event Name: Gravel Worlds
Event Description: Bicycle ride
*Date of Event: 8/18/2018 Alternate Date: 8/19/2018
Start Time: 6:00 am End Time: 0:00 am

**In the event of cancellation, the County shall be notified by the applicant as soon as possible, however, not later than the day preceding the scheduled date.*

Will the event be in/on a road? Yes No

Will the event be in/on sidewalk space? Yes No

Is part of the proposed route within the city limits of Lincoln or any other incorporated city or village? Yes No

If yes, please contact the City or Village Clerk of that jurisdiction to inquire about other necessary permits.

SPECIAL EVENTS PERMIT APPLICATION

Lancaster County, Nebraska

Planned Route (describe in detail and attach map): Leave Fallbrook Neighborhood on North 1st and stay primarily on gravel roads the rest of the route. Refer to map and cue sheets for complete details.

(Attach additional sheets if necessary.)

Expected number of people attending: 350

Location(s) of event marshals/monitors: Through out the route including Hwy 77 crossing Raymond Road


***Do you need sheriff escort/traffic control?** Yes No

***Do you need traffic control equipment (i.e., signs, cones, barricades)?** Yes No

**Applicant shall be responsible for reimbursing the County for such expenses.*

Additional Comments: See attached comments.

The applicant agrees to pay all costs incurred by Lancaster County, Nebraska.

Signature: 

Date: 7/2/18

Return this application at least three (3) weeks prior to the event to:
Lancaster County Clerk
555 S. 10th Street, Room 108
Lincoln, NE 68508

If you have questions regarding Special Event Permits,
please contact the Clerk's Office at:
Phone: (402) 441-7484
E-mail: coclerk@lancaster.ne.gov
Web site: lancaster.ne.gov

For Office Use Only:

- | | | |
|---|-----------------------------------|--|
| <input type="checkbox"/> Application | <input type="checkbox"/> Engineer | <input type="checkbox"/> Building & Safety |
| <input type="checkbox"/> Hold Harmless | <input type="checkbox"/> LLCHD | <input type="checkbox"/> Other _____ |
| <input type="checkbox"/> Map | <input type="checkbox"/> Planning | <input type="checkbox"/> Other _____ |
| <input type="checkbox"/> Certificate of Insurance | <input type="checkbox"/> Sheriff | <input type="checkbox"/> WITHDRAWN _____ |

SPECIAL EVENTS PERMIT APPLICATION
Lancaster County, Nebraska

HOLD HARMLESS AGREEMENT

Event Name: Gravel Worlds

Date of Event: August 18, 2018

The applicant shall indemnify and hold harmless, to the fullest extent allowed by law, Lancaster County, Nebraska (the "County"), and its agents, employees and representatives from all claims, demands, suits, actions, payments, liability, judgments (including court-ordered attorneys fees), arising out of or resulting from the special event listed above that results in bodily injury, sickness, disease, death, civil rights liability or damage to or destruction of tangible property including loss of use resulting therefrom, and that is caused in whole or in part by the acts or omissions of the applicant or anyone directly or indirectly employed by applicant or anyone for whose acts or omissions they may be liable, regardless of whether or not such claim, damage, loss or expense is caused in part by a party indemnified hereunder. Applicant shall maintain a policy or policies of insurance (or a self-insurance program) sufficient in coverage and amount to pay any judgments or related expenses from or in conjunction with any such claims.

In claims against any person or entity indemnified under this agreement by an employee or the applicant or anyone directly or indirectly employed by the applicant or anyone for whose acts they may be liable, the indemnification obligation under this agreement shall not be limited by a limitation on amount or type of damages, compensation or benefits payable by or for the applicant under workers' or workmen's compensation acts, disability benefit acts or other employee benefit acts.

Dated this 2ND day of JULY, 20 18.

Applicant Signature: Craig Schmidt

Printed Name: Craig Schmidt

Title/Legal Capacity: Director / PROMOTER

Witness to Signature: Court Beattie

REMINDER: The applicant must also provide the County with proof of insurance; see General Requirements for coverage type and amounts.

Special Events Permit Application

Lancaster County

Additional comments:

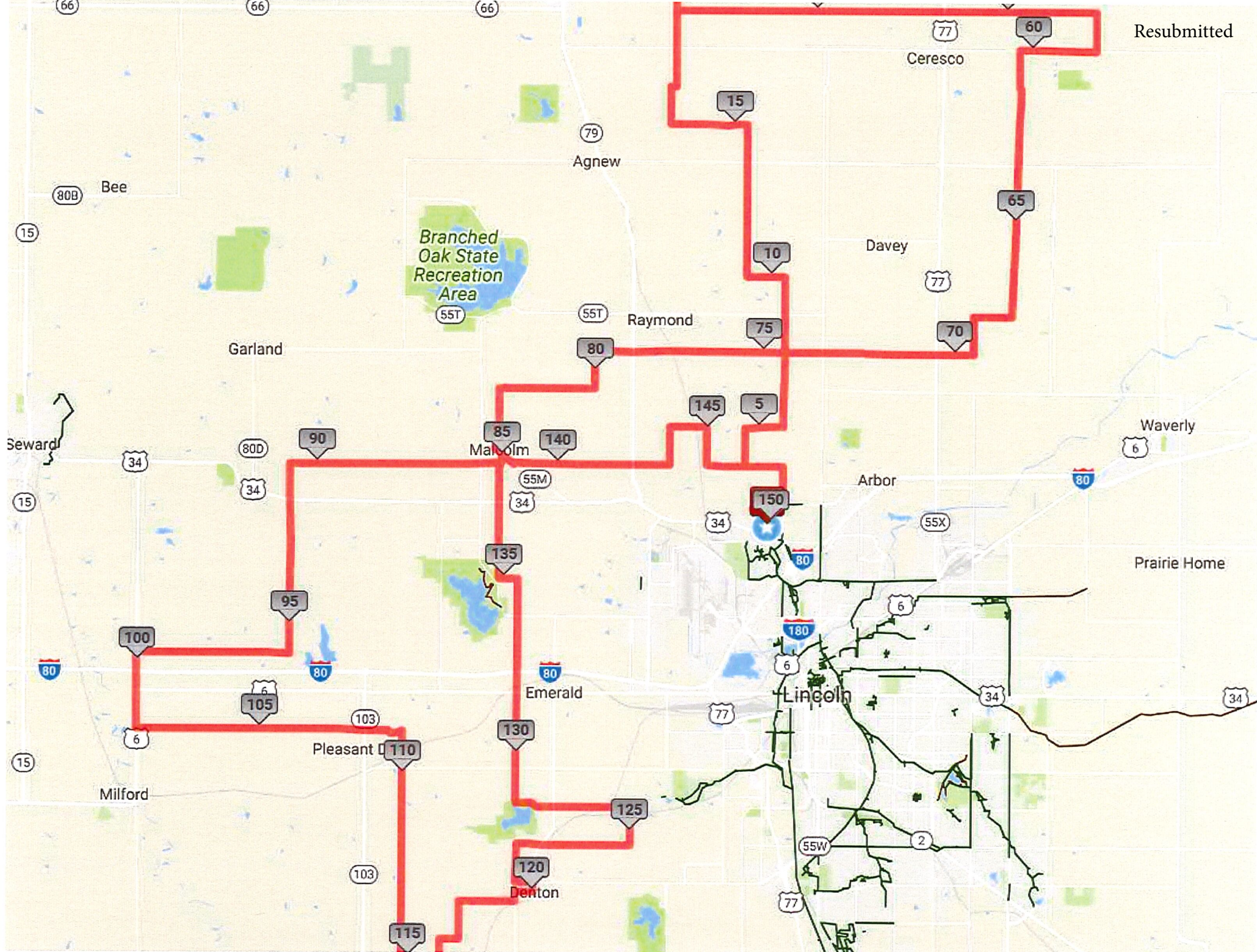
This is our 10th year of putting on this event. We apologize, but we did not know that there was a special permit needed for our event that is required by Lancaster County. We want to do this correctly, hence our special event permit for 2018 and years the afterward. In the 10 years of putting on our event we have never had an incident or a problem out in the county. Most of the course is on gravel roads and the riders will be spread out in smaller groups or by themselves very early in the ride; the riders will not be in a large group. Typically we have about 20% of the registered riders not show up to the event (so even less at the start). Right now we have 348 riders registered. We also typically have a finish rate around 65%, so as the day moves on there are even less riders on the roads. Over the span of the day riders will usually only see on average around 10 vehicles as there is less traffic on the gravel roads (it is actually safer than riding on the highways). Riders come from all over the United States and even a few from other countries. Riders stay at the Graduate Hotel and also spend money at the businesses in the downtown and Fallbrook area. We have full support from Nebco, The Fallbrook Neighborhood Association, Schilling Bridge Eatery and the Fallbrook YMCA (we have donated money the Strong Kids Campaign/Fallbrook YMCA the past couple of years). They will also spend money in the small towns they will be going through or at local small town quick shops/stores. We are proud to be a part of many a small town businesses best day profit wise for the year for them (the grocery store in Malcolm each year). Last year a Boy Scout troop in Valpraiso set up a tent, sold some snacks and water to the riders. The amount of money raised by the Valpraiso Boy Scout troop was enough to help send them on a canoe trip down the Niobrara River. This year we'd like to help that same Boy Scout troop out again and we have also been talking to the baseball team in Malcolm as they are trying to raise money for a second ball diamond.

Please consider the above information with our permit.

Yours Truly,


Craig Schmidt


Corey Godfrey



0 mi Head north on NW 6th St toward Fallbrook Blvd

0.02 mi Turn left onto Fallbrook Blvd

0.08 mi Head west on Fallbrook Blvd toward NW 7th St

0.16 mi Turn right toward Tallgrass Pkwy

0.28 mi Turn right onto Tallgrass Pkwy

0.35 mi Head north on Tallgrass Pkwy toward Aster Rd

0.62 mi Head northwest on Tallgrass Pkwy

0.81 mi At the traffic circle, take the 1st exit onto W Alvo Rd Destination will be on the right

1.08 mi Head east on W Alvo Rd

1.11 mi At the traffic circle, continue straight to stay on W Alvo Rd Destination will be on the right

1.53 mi Head east on W Alvo Rd toward N 1st St

1.64 mi Turn left onto N 1st St

1.98 mi Head north on N 1st St toward W McKelvie Rd

2.65 mi Turn left onto W McKelvie Rd Destination will be on the left

3.14 mi Head west on W McKelvie Rd toward NW 12th St

3.65 mi Turn right onto NW 12th St Destination will be on the left

4.18 mi Head north on NW 12th St

4.69 mi Continue onto W Bluff Rd Destination will be on the left

5.2 mi Head east on W Bluff Rd toward N 1st St

5.66 mi Turn left onto N 1st St Destination will be on the left

6.3 mi Head north on N 1st St toward Waverly Rd Destination will be on the right

9.48 mi Head north on N 1st St toward W Branched Oak Rd

9.65 mi Turn left onto W Branched Oak Rd Destination will be on the left

10.35 mi Head west on W Branched Oak Rd toward NW 12th St

10.65 mi Turn right onto NW 12th St Destination will be on the left

11.32 mi Head north on NW 12th St toward W Davey Rd Destination will be on the left

14.28 mi Head north on NW 12th St toward W Little Salt Rd

14.66 mi Turn left onto W Little Salt Rd Destination will be on the left

15.41 mi Head west on W Little Salt Rd toward NW 27th St

16.67 mi Turn right onto NW 40th St Destination will be on the right

16.98 mi Head north on NW 40th St toward W Ashland Rd

17.68 mi Turn right onto W Ashland Rd Destination will be on the left

17.75 mi Head west on W Ashland Rd toward NW 40th St

17.77 mi Head east on W Ashland Rd toward Co Rd 25

17.85 mi Turn left onto Co Rd 25 Destination will be on the right

22.48 mi Head north on Co Rd 25 toward County Rd E

23.62 mi Head north on Co Rd 25 toward Co Rd F

23.86 mi Turn left onto Co Rd F Destination will be on the left

24.38 mi Head west on Co Rd F

28.31 mi Keep right to continue on Co Rd F/Oak Rd Continue to follow Co Rd F

28.94 mi Turn left onto Rd F

31.05 mi Continue onto 27 Rd Destination will be on the left

32.44 mi Head west on 27 Rd toward WX Rd

33.05 mi Turn left onto West Rd Destination will be on the left

33.13 mi Head south on West Rd toward WX Rd Destination will be on the left

34.04 mi Head south on West Rd toward Rd 26

34.17 mi Turn right onto Rd 26

34.3 mi Head west on Rd 26 toward West Rd

34.45 mi Turn left onto West Rd Destination will be on the right

34.89 mi Head south on West Rd toward Rd 25

35.45 mi Turn left onto Rd 25 Destination will be on the left

35.67 mi Head east on Rd 25 toward Oak Creek Trail

37.25 mi Head east on Rd 25 toward Rd 26/Rd Y

37.45 mi Continue onto Co Rd D Destination will be on the left

39.95 mi Head east on Co Rd D toward Co Rd 29

40.79 mi Slight right onto Oak Rd Destination will be on the left

41.02 mi Head southeast on Oak Rd toward F St Destination will be on the right

41.99 mi Head southeast on Oak Rd toward F St

42.39 mi Continue onto N Maple St

42.52 mi Head south on N Maple St toward W 2nd St

42.57 mi Turn left onto W 2nd St Destination will be on the right

43.3 mi Head east on E 2nd St/Main Rd toward Co Rd 27 Continue to follow Main Rd Destination will be on the left

45.35 mi Head east on Main Rd toward Co Rd 25

45.83 mi Turn right onto Co Rd 25

46.33 mi Turn left onto Co Rd B Destination will be on the right

46.62 mi Head east on Co Rd B toward Co Rd 24

53.31 mi Continue onto Road B Destination will be on the right

57.15 mi Head east on Road B toward Co Rd 14

57.33 mi Turn right onto Co Rd 14 Destination will be on the left

57.99 mi Head south on Co Rd 14 toward County Rd A

58.34 mi Turn right onto County Rd A Destination will be on the left

58.61 mi Head west on County Rd A toward Co Rd 15 Destination will be on the left

60.14 mi Head west on County Rd A toward Co Rd 16

60.36 mi Turn left onto Co Rd 16 Destination will be on the left

61.01 mi Head south on Co Rd 16 toward Ashland Rd

61.36 mi Turn left onto Ashland Rd

61.39 mi Head east on Ashland Rd toward N 84th St

61.43 mi Turn right onto N 84th St

61.77 mi Head south on N 84th St toward Little Salt Rd

66.08 mi Head south on N 84th St toward Branched Oak Rd Destination will be on the right

67.41 mi Head south on N 84th St toward Raymond Rd

67.48 mi Turn right onto Raymond Rd

68.2 mi Head west on Raymond Rd toward N 70th St

68.48 mi Turn left onto N 70th St Destination will be on the left

69.27 mi Head south on N 70th St toward Mill Rd

69.49 mi Turn right onto Mill Rd Destination will be on the left

70.17 mi Head west on Mill Rd toward US-77 N Destination will be on the left

76.06 mi Head west on W Mill Rd toward NW 27th St

79.36 mi Head west on W Mill Rd toward NW 70th St

79.42 mi Turn left onto NW 70th St

79.72 mi Head south on NW 70th St toward W Waverly Rd

80.43 mi Turn right onto W Waverly Rd Destination will be on the left

80.63 mi Head west on W Waverly Rd toward NW 84th St

82.94 mi Turn left onto NW 105th St Destination will be on the left

83.1 mi Head south on NW 105th St toward W Bluff Rd

84.31 mi Continue onto East St

84.4 mi Head south on East St toward 2nd St

84.5 mi Turn right onto 2nd St

84.58 mi Head west on 2nd St toward Lincoln St

84.62 mi Turn left onto Lincoln St

84.65 mi Head south on Lincoln St toward Malcolm Rd

84.67 mi Turn left onto Malcolm Rd

84.8 mi Continue onto Nebraska S55M

84.91 mi Head southeast on Nebraska S55M toward NW 105th St

84.95 mi Turn right onto NW 105th St Destination will be on the left

85.13 mi Head south on NW 105th St toward W McKelvie Rd

85.19 mi Turn right onto W McKelvie Rd Destination will be on the left

85.59 mi Head west on W McKelvie Rd toward NW 112th St

90.7 mi Turn left onto 182nd Destination will be on the left

90.92 mi Head south on 182nd toward US-34 E Destination will be on the right

92.4 mi Head south on 182nd toward Fletcher Rd

95.72 mi Turn right onto Holdredge Rd Destination will be on the left

95.9 mi Head west on Holdredge Rd

99.73 mi Turn left onto 238th Rd Destination will be on the left

99.86 mi Head south on 238th Rd

100.74 mi Continue onto US-6 W

101.75 mi Turn left onto A Street Rd Destination will be on the right

101.95 mi Head east on A Street Rd toward 224th Destination will be on the right

108.61 mi Head northeast on A Street Rd toward SW 140th St

108.83 mi Turn right onto SW 140th St Destination will be on the left

110.02 mi Head south on SW 140th St toward W Pioneers Blvd

114.83 mi Turn left onto W Rokeby Rd Destination will be on the left

115.11 mi Head east on W Rokeby Rd toward SW 126th St

115.83 mi W Rokeby Rd turns left and becomes SW 126th St

116.33 mi Continue onto W Beam Hill Rd Destination will be on the right

116.57 mi Head east on W Beam Hill Rd toward SW 119th St

116.82 mi Turn left onto SW 119th St Destination will be on the right

117.73 mi Head north on SW 119th St toward Midway Rd

117.82 mi Turn right onto Midway Rd Destination will be on the right

118.48 mi Head east on Midway Rd toward SW 98th St

119.32 mi Turn left onto SW 98th St Destination will be on the right

119.49 mi Head north on SW 98th St toward W 3rd St

119.58 mi Turn right onto W 3rd St

119.97 mi Head east on W 3rd St toward Lancaster Ave

120.02 mi Turn left onto Lancaster Ave Destination will be on the right

120.19 mi Head north on Lancaster Ave toward W Denton Rd

120.26 mi Turn left onto W Denton Rd Destination will be on the left

120.59 mi Head west on W Denton Rd toward SW 98th St

120.7 mi Turn right onto SW 98th St

121.23 mi Head north on SW 98th St toward W Old Cheney Rd

121.7 mi Turn right onto W Old Cheney Rd Destination will be on the right

121.99 mi Head east on W Old Cheney Rd toward SW 91st St

122.37 mi Turn left onto Nebraska S55A

122.38 mi Turn right onto W Old Cheney Rd

124.69 mi Turn left onto SW 56th St Destination will be on the right

124.86 mi Head north on SW 56th St toward W Claire Ave

125.7 mi Turn left onto W Pioneers Blvd Destination will be on the right

126.18 mi Head west on W Pioneers Blvd Destination will be on the left

128.15 mi Head west on Conestoga Lake State Recreation Rd/W Pioneers Blvd toward SW 91st St
Continue to follow W Pioneers Blvd

128.73 mi Turn right onto SW 98th St Destination will be on the right

128.96 mi Head north on SW 98th St toward W Van Dorn St

134.64 mi Turn left onto W Superior St Destination will be on the left

134.86 mi Head west on W Superior St toward NW 105th St

135.15 mi Turn right onto NW 105th St Destination will be on the right

135.64 mi Head north on NW 105th St toward W Fletcher Ave Destination will be on the right

138.03 mi Head north on NW 105th St toward W McKelvie Rd

138.44 mi Turn right onto Nebraska S55M Destination will be on the right

138.69 mi Head southeast on Nebraska S55M toward W McKelvie Rd

138.85 mi Turn left onto W McKelvie Rd Destination will be on the right

139.4 mi Head east on W McKelvie Rd toward NW 84th St Destination will be on the right

142.76 mi Head east on W McKelvie Rd toward NW 40th St

142.93 mi Turn left onto NW 40th St

143.94 mi Turn right onto W Bluff Rd Destination will be on the left

144.1 mi Head east on W Bluff Rd toward NW 33rd St

144.44 mi Turn right to stay on W Bluff Rd

144.94 mi Turn right onto NW 27th St Destination will be on the left

145.13 mi Head south on NW 27th St toward W McKelvie Rd

145.95 mi Turn left onto W McKelvie Rd Destination will be on the right

146.32 mi Head east on W McKelvie Rd toward NW 12th St

147.96 mi Turn right onto N 1st St Destination will be on the right

148.32 mi Head south on N 1st St toward W Alvo Rd

148.97 mi Turn right onto W Alvo Rd

149.28 mi Head west on W Alvo Rd

149.46 mi Enter the traffic circle Destination will be on the right

149.48 mi Head west toward W Alvo Rd

149.51 mi Head south toward W Alvo Rd

149.54 mi Exit the traffic circle onto Stonebrook Pkwy

149.55 mi Head southeast on Stonebrook Pkwy toward Penrose Dr

149.67 mi Head south on Stonebrook Pkwy toward Penrose Dr Destination will be on the right

150.11 mi Head south on Stonebrook Pkwy

- 150.11 mi Enter the traffic circle
- 150.12 mi Head southwest toward Fallbrook Blvd
- 150.13 mi Exit the traffic circle onto Fallbrook Blvd
- 150.18 mi Head west on Fallbrook Blvd toward NW 6th St
- 150.22 mi Turn left onto NW 6th St Destination will be on the left
- 150.24 mi Destination

THIS ENDORSEMENT CHANGES THE POLICY. PLEASE READ IT CAREFULLY.

ADDITIONAL INSURED - MANAGERS OR LESSORS OF PREMISES

This endorsement modifies insurance provided under the following:

COMMERCIAL GENERAL LIABILITY COVERAGE PART

SCHEDULE

Name of Person(s) Or Organization(s) (Additional Insured):

Effective Date: 08/18/2018
Lancaster County; City of Lincoln; NEBCO, Inc.
555 S. 10th St.
Lincoln, NE 68508

Designation of Premises (Part Leased To You):

575 Fallbrook Blvd
Lincoln, NE 68521

Additional Premium: \$

Information required to complete this Schedule, if not shown above, will be shown in the Declarations.

A. Section II - Who is An Insured is amended to include as an additional insured the person(s) or organization(s) shown in the Schedule, but only with respect to liability arising out of the ownership, maintenance or use of that part of the premises leased to you and shown in the Schedule and subject to the following additional exclusions:

This insurance does not apply to:

- 1. Any "occurrence" which takes place after you cease to be a tenant in that premises.
- 2. Structural alterations, new construction or demolition operations performed by or on behalf of the person (s) or organization(s) shown in the Schedule.

However:

- 1. The insurance afforded to such additional insured only applies to the extent permitted by law; and

2. If coverage provided to the additional insured is required by a contract or agreement, the insurance afforded to such additional insured will not be broader than that which you are required by the contract or agreement to provide for such additional insured.

B. With respect to the insurance afforded to these additional insureds, the following is added to **Section III - Limits Of Insurance:**

If coverage provided to the additional insured is required by a contract or agreement, the most we will pay on behalf of the additional insured is the amount of insurance:

- 1. Required by the contract or agreement; or
 - 2. Available under the applicable Limits of Insurance shown in the Declarations;
- whichever is less.

This endorsement shall not increase the applicable Limits of Insurance shown in the Declarations.

Monet J. McCullen

From: Andrea R. Bethke
Sent: Thursday, July 05, 2018 3:58 PM
To: Monet J. McCullen
Cc: Angela S. Keim
Subject: FW: Special Event - Gravel Adventures, LLC
Attachments: 20180702134444448.pdf

LLCHD gives APPROVED status for this event.

From: Angela S. Keim
Sent: Thursday, July 05, 2018 10:15 AM
To: Andrea R. Bethke <ABethke@lincoln.ne.gov>
Cc: Justin L. Daniel <jdaniel@lincoln.ne.gov>
Subject: FW: Special Event - Gravel Adventures, LLC

Angie Keim
Environmental Public Health
Lincoln-Lancaster County Health Dept.
3131 O Street
akeim@lincoln.ne.gov
402-441-8026

From: Monet J. McCullen
Sent: Monday, July 02, 2018 1:50 PM
To: Angela S. Keim <AKeim@lincoln.ne.gov>; Barbi M. Loschen <bloschen@lancaster.ne.gov>; David A. Derbin <DDerbin@lancaster.ne.gov>; David R. Cary <dcary@lincoln.ne.gov>; Greg R. Topil <gtopil@lincoln.ne.gov>; Jenifer T. Holloway <JHolloway@lancaster.ne.gov>; Jeremy J. Schwarz <JSchwarz@lancaster.ne.gov>; Josh D. Clark <JClark@lancaster.ne.gov>; Justin L. Daniel <jdaniel@lincoln.ne.gov>; Ken D. Schroeder <kschroeder@lancaster.ne.gov>; Robert K. Simmering <RSimmering@lincoln.ne.gov>; Steve S. Henrichsen <shenrichsen@lincoln.ne.gov>; Terry A. Kathe <tkathe@lincoln.ne.gov>; Tom J. Cajka <tcajka@lincoln.ne.gov>
Subject: Special Event - Gravel Adventures, LLC

All,
Please see the attached special event permit for your review. I will have this on the July 17, 2018 meeting. Please submit your approvals back to me by Wednesday, July 11th.

Thanks,

Monét McCullen
County Clerk's Office
402.441.7485

Monet J. McCullen

From: Tom J. Cajka
Sent: Thursday, July 12, 2018 9:37 AM
To: Monet J. McCullen
Subject: RE: Special Event - Gravel Adventures, LLC

No objection from Planning

Tom Cajka, Planner II
County Planner
Lincoln-Lancaster County Planning
402-441-5662

From: Monet J. McCullen
Sent: Monday, July 02, 2018 1:50 PM
To: Angela S. Keim <AKeim@lincoln.ne.gov>; Barbi M. Loschen <bloschen@lancaster.ne.gov>; David A. Derbin <DDerbin@lancaster.ne.gov>; David R. Cary <dcary@lincoln.ne.gov>; Greg R. Topil <gtopil@lincoln.ne.gov>; Jenifer T. Holloway <JHolloway@lancaster.ne.gov>; Jeremy J. Schwarz <JSchwarz@lancaster.ne.gov>; Josh D. Clark <JClark@lancaster.ne.gov>; Justin L. Daniel <jdaniel@lincoln.ne.gov>; Ken D. Schroeder <kschroeder@lancaster.ne.gov>; Robert K. Simmering <RSimmering@lincoln.ne.gov>; Steve S. Henrichsen <shenrichsen@lincoln.ne.gov>; Terry A. Kathe <tkathe@lincoln.ne.gov>; Tom J. Cajka <tcajka@lincoln.ne.gov>
Subject: Special Event - Gravel Adventures, LLC

All,
Please see the attached special event permit for your review. I will have this on the July 17, 2018 meeting. Please submit your approvals back to me by Wednesday, July 11th.

Thanks,

Monét McCullen
County Clerk's Office
402.441.7485

Office of the Sheriff Lancaster County

Terry T. Wagner
Sheriff

Todd Duncan
Chief Deputy

575 S. 10th Street, Lincoln, Nebraska 68508-2869
Phone (402) 441-6500 Fax (402) 441-8320

July 12, 2018



Ms. Kelly Lundgren
Lancaster County Clerk's Office
County-City Building
Lincoln, NE 68508

Re: Special Events Permit from Craig Schmidt and Corey Godfrey with Gravel Adventures.

Dear Ms. Lundgren:

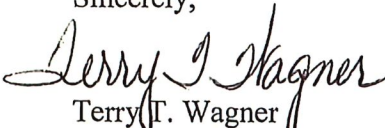
This letter is regarding a request for a Special Events Permit from Craig Schmidt and Corey Godfrey with the Gravel Adventures to hold a "Gravel Worlds" on roads maintained by Lancaster County. The ride will take place on August 18, 2018, with an alternate date of August 19, 2019. The event will be between the hours of 6:00 am and 12:00 am (next day) and will include approximately 350 participants. The event will start and finish in the Fallbrook Neighborhood in Lincoln. Participants will use gravel roads maintained by Lancaster County (see map).

In examining the application for the "Gravel Worlds" we recommend the following:

- 1) Prior to the event, the organizer must review the course to determine potential problems that could endanger runners and equipment. The organizer is responsible for noting these problems to the participants, and if severe enough, shall cancel the race.
- 2) Event organizers are responsible for clean-up of the race course after the event. This includes removal of water bottles, food bags, and other race litter along the course.

The Lancaster County Sheriff's Office has no objections to this permit if Mr. Ash follows the listed suggestions.

Sincerely,


Terry T. Wagner
Lancaster County Sheriff

LANCASTER
COUNTY

Pamela L. Dingman, P.E.
County Engineer


ENGINEERING

Kenneth D. Schroeder, R.L.S.
Deputy County Surveyor

DEPARTMENT

DATE: July 12, 2018

TO: Monet McCullen
County Clerk's Office

FROM: Ken Schroeder 
County Surveyor

SUBJECT: SPECIAL EVENTS PERMIT – GRAVEL ADVENTURES, LLC
GRAVEL WORLDS – BICYCLE RIDE
SATURDAY, AUGUST 18, 2018 - FROM 6:00 A.M. TO MIDNIGHT

Upon review, this office would offer the following comments:

1. No parking allowed along County roads.
2. Suggest using traffic control coordinators at busy intersections to inform the traveling public of the special event in progress.
3. It appears that there are areas of event routes which require traveling along a dirt road. To protect dirt roads from excessive rutting damage due to rainfall, motorized vehicles will not be allowed on dirt roads if they become muddy.
4. The following roadway and/or drainage projects may have an impact on proposed event routes:
NOTE: Please reference below listed conflicts with attached "2018 Construction Project & Gravel Worlds Bicycle Ride" map along with "EXHIBIT A" (submitted route map with street names added)
 - a) There is a drainage pipe replacement project scheduled to be under construction which will require road closings (closing dates are not yet determined). The projects, Culverts F-249 and F-138, are located on N. 1st Street between W. Bluff Road and W. McKelvie Road.
 - b) Pavement striping is scheduled on W. Raymond Road from NW 48th Street to N. 14th Street and south along N. 14th Street from Raymond Road to Alvo Road; the estimated completion date for this work is July 13, 2018.
 - c) Crack sealing is scheduled on W. Agnew Road from NW 70th Street to Highway 77; this work has not been scheduled but should be completed during the regular work week of Monday through Friday.

- d) N. 112th Street from Little Salt Road to Ashland Road is closed indefinitely due to the closure of two bridges (A-58 and A-59).
 - e) NW 84th Street from W. Bluff Road to W. Waverly Road is closed indefinitely due to closed bridge E-117; W Bluff Road is also closed from NW 84th Street to NW 70th Street due to a closed bridge (E-171).
 - f) Crack sealing is scheduled on NW 112th Street from W. Alvo Road north to Malcolm Road; this work has not been scheduled but should be completed during the regular work week of Monday through Friday.
 - g) Crack sealing is scheduled on SW 98th Street from W. Denton Road south; this work is not scheduled to begin until October 1, 2018.
 - h) Pavement striping is scheduled on SW 98th Street south of W. Denton Road and on W. Denton road from SW 140th Street east to S. Folsom Street; the estimated completion date for this work is July 13, 2018.
 - i) Pavement striping is scheduled on W. Pioneers Boulevard from SW 98th Street to SW 84th Street; the estimated completion date for this work is July 13, 2018.
 - j) Pavement striping is scheduled on W. Adams Street beginning at NW 84th Street continuing west to NW 105th Street and north along NW 112th Street; the estimated completion date for this work is July 13, 2018.
 - k) Crack sealing is scheduled on W. Adams from NW 84th Street continuing west to NW 105th Street and north along NW 112th Street to W. Fletcher Avenue; this work has not been scheduled but should be completed during the regular work week of Monday through Friday.
 - l) There is work scheduled to be under construction at Culvert F-225 located on W. McKelvie Road which will require closing the road between NW 40th Street and NW 27th Street; the closing date is not yet determined.
5. Permits and other regulations and/or permissions of use may be required for areas of this event within the jurisdiction of the Nebraska Department of Transportation, City of Lincoln Public Works Department, Villages of Denton and Malcolm, and applicable neighboring Counties and Villages.
6. Suggest this application be reviewed by applicable law enforcement agencies for safety precautions and reviewed by applicable Attorney's offices for insurance compliance.

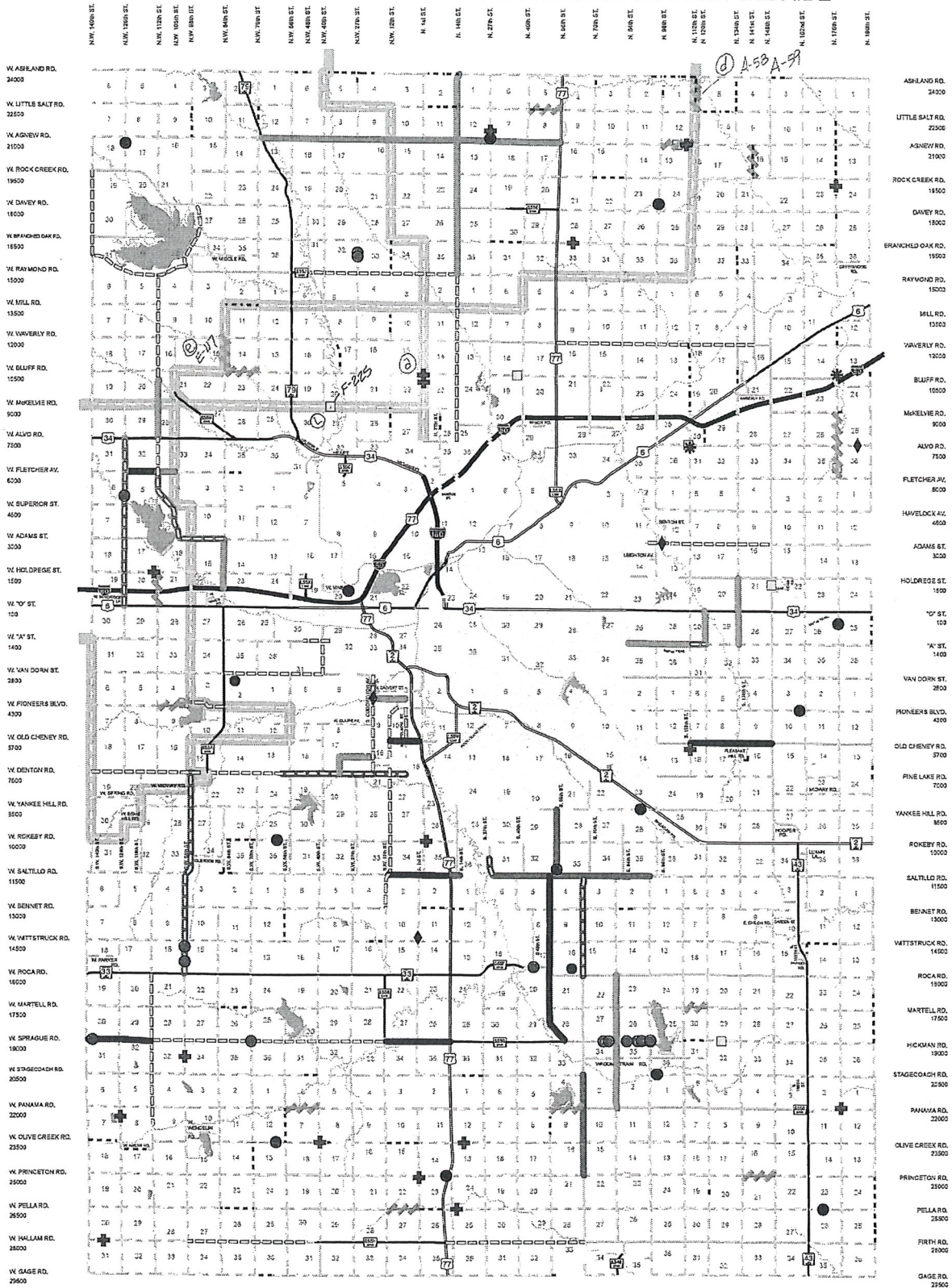
Cc: Lancaster County Sheriff's Office
Jenifer Holloway, Lancaster County Attorney's Office
Ron Bohaty, Road Maintenance Division Head

Attachments: See email for Exhibit "A" and 2018 Construction Project and Gravel Worlds Bicycle Ride

KDS/bml

F:\Clerical\Private\Special Permits Events-Other\GravelAdventures,LLC2018.docx

2018 CONSTRUCTION PROJECTS & GRAVEL WORLDS BICYCLE RIDE



<p>CONSTRUCTION</p> <ul style="list-style-type: none"> ⊕ CULVERTS - LCED ⊕ SCOUR MITIGATION □ CBC ◆ DROP PIPES ● CULVERTS - PHASE II ● CULVERTS - PHASE I — NEW PAVING — RESURFACING — CRACK SEALING - COUNTY FORCES — CRACK SEALING — PAVEMENT STRIPING — CLOSED - INDEFINITELY --- DIRT ROAD 	<p>SOURCE: Lancaster County Records, Lancaster County Engineering Department City Limits for Lincoln, City of Lincoln-Lancaster County Planning Department Census Bureau TIGERLine Data, U.S. Department of Commerce Digital Aerial Orthophotography, NLRCC - Nebraska-Iowa Regional Orthophoto Consortium U.S.G.S. Topographic Quadrangles, U.S. Department of the Interior</p>	<p>GRAVEL WORLDS AUG. 18, 2018</p> <p>— BICYCLE RIDE</p>
<p>LANCASTER COUNTY ENGINEERING DEPARTMENT 444 Cherycreek Road Bldg. C Lincoln, Nebraska 68528 Tel: 402-441-7681 Fax: 402-441-8692 http://lanaster.ne.gov/engineering/index.htm</p>		

Monet J. McCullen

From: Ken D. Schroeder
Sent: Friday, July 13, 2018 11:06 AM
To: Monet J. McCullen
Cc: Ron L. Bohaty; Pamela L. Dingman; Larry L. Legg; Karen L. Wilson
Subject: RE: Special Event - Gravel Worlds (Revised route)
Attachments: comment memo.pdf; EXHIBIT 'B'.pdf; Revised Route Map for Worlds Bicycle Ride.pdf

Monet,

Upon review of the submitted revised route map for subject event, conflicts items 3), 4)a, 4)d, 4)e & 4)l, mentioned in our July 12, 2018 comment memo (see attached) have now been avoided. Therefore, this office recommends approval for the revised event route with the understanding that road conditions and/or conflicts may arise in the future. Please replace the previously submitted route maps with the attached Revised Route Map for Worlds Bicycle Ride and EXHIBIT 'B'.

Ken

From: Monet J. McCullen
Sent: Thursday, July 12, 2018 1:28 PM
To: Ken D. Schroeder <kschroeder@lanaster.ne.gov>
Subject: FW: Special Event - Gravel Worlds

Hi Ken,
Gravel Worlds has submitted another route for your review.

Thanks,

From: Corey Godfrey [<mailto:coreycycle@hotmail.com>]
Sent: Thursday, July 12, 2018 1:26 PM
To: Monet J. McCullen <MMcCullen@lanaster.ne.gov>
Subject: RE: Special Event - Gravel Worlds

Hi, Monet –

Okay, here is the updated route to avoid all the closures and potential closures discussed in the memo and map by the County. Please forward on for review and let me know if they have any additional or new concerns. We will work to avoid any and all areas of concern for the County.

Please let me know if we can still be added to the agenda for the 17th.

Thanks again!

Corey

From: Monet J. McCullen <MMcCullen@lanaster.ne.gov>
Sent: Thursday, July 12, 2018 12:30:45 PM
To: 'Corey Godfrey'
Subject: RE: Special Event - Gravel Worlds

Pamela L. Dingman, P.E.
County Engineer

LANCASTER
COUNTY


ENGINEERING

DEPARTMENT

Kenneth D. Schroeder, R.L.S.
Deputy County Surveyor

DATE: July 12, 2018

TO: Monet McCullen
County Clerk's Office

FROM: Ken Schroeder 
County Surveyor

SUBJECT: SPECIAL EVENTS PERMIT – GRAVEL ADVENTURES, LLC
GRAVEL WORLDS – BICYCLE RIDE
SATURDAY, AUGUST 18, 2018 - FROM 6:00 A.M. TO MIDNIGHT

Upon review, this office would offer the following comments:

1. No parking allowed along County roads.
2. Suggest using traffic control coordinators at busy intersections to inform the traveling public of the special event in progress.
3. It appears that there are areas of event routes which require traveling along a dirt road. To protect dirt roads from excessive rutting damage due to rainfall, motorized vehicles will not be allowed on dirt roads if they become muddy.
4. The following roadway and/or drainage projects may have an impact on proposed event routes:
NOTE: Please reference below listed conflicts with attached "2018 Construction Project & Gravel Worlds Bicycle Ride" map along with "EXHIBIT A" (submitted route map with street names added)
 - a) There is a drainage pipe replacement project scheduled to be under construction which will require road closings (closing dates are not yet determined). The projects, Culverts F-249 and F-138, are located on N. 1st Street between W. Bluff Road and W. McKelvie Road.
 - b) Pavement striping is scheduled on W. Raymond Road from NW 48th Street to N. 14th Street and south along N. 14th Street from Raymond Road to Alvo Road; the estimated completion date for this work is July 13, 2018.
 - c) Crack sealing is scheduled on W. Agnew Road from NW 70th Street to Highway 77; this work has not been scheduled but should be completed during the regular work week of Monday through Friday.

d) N. 112th Street from Little Salt Road to Ashland Road is closed indefinitely due to the closure of two bridges (A-58 and A-59).

e) NW 84th Street from W. Bluff Road to W. Waverly Road is closed indefinitely due to closed bridge E-117; W Bluff Road is also closed from NW 84th Street to NW 70th Street due to a closed bridge (E-171).

f) Crack sealing is scheduled on NW 112th Street from W. Alvo Road north to Malcolm Road; this work has not been scheduled but should be completed during the regular work week of Monday through Friday.

g) Crack sealing is scheduled on SW 98th Street from W. Denton Road south; this work is not scheduled to begin until October 1, 2018.

h) Pavement striping is scheduled on SW 98th Street south of W. Denton Road and on W. Denton road from SW 140th Street east to S. Folsom Street; the estimated completion date for this work is July 13, 2018.

i) Pavement striping is scheduled on W. Pioneers Boulevard from SW 98th Street to SW 84th Street; the estimated completion date for this work is July 13, 2018.

j) Pavement striping is scheduled on W. Adams Street beginning at NW 84th Street continuing west to NW 105th Street and north along NW 112th Street; the estimated completion date for this work is July 13, 2018.

k) Crack sealing is scheduled on W. Adams from NW 84th Street continuing west to NW 105th Street and north along NW 112th Street to W. Fletcher Avenue; this work has not been scheduled but should be completed during the regular work week of Monday through Friday.

l) There is work scheduled to be under construction at Culvert F-225 located on W. McKelvie Road which will require closing the road between NW 40th Street and NW 27th Street; the closing date is not yet determined.

5. Permits and other regulations and/or permissions of use may be required for areas of this event within the jurisdiction of the Nebraska Department of Transportation, City of Lincoln Public Works Department, Villages of Denton and Malcolm, and applicable neighboring Counties and Villages.

6. Suggest this application be reviewed by applicable law enforcement agencies for safety precautions and reviewed by applicable Attorney's offices for insurance compliance.

Cc: Lancaster County Sheriff's Office
Jenifer Holloway, Lancaster County Attorney's Office
Ron Bohaty, Road Maintenance Division Head

Attachments: See email for Exhibit "A" and 2018 Construction Project and Gravel Worlds Bicycle Ride

KDS/bml

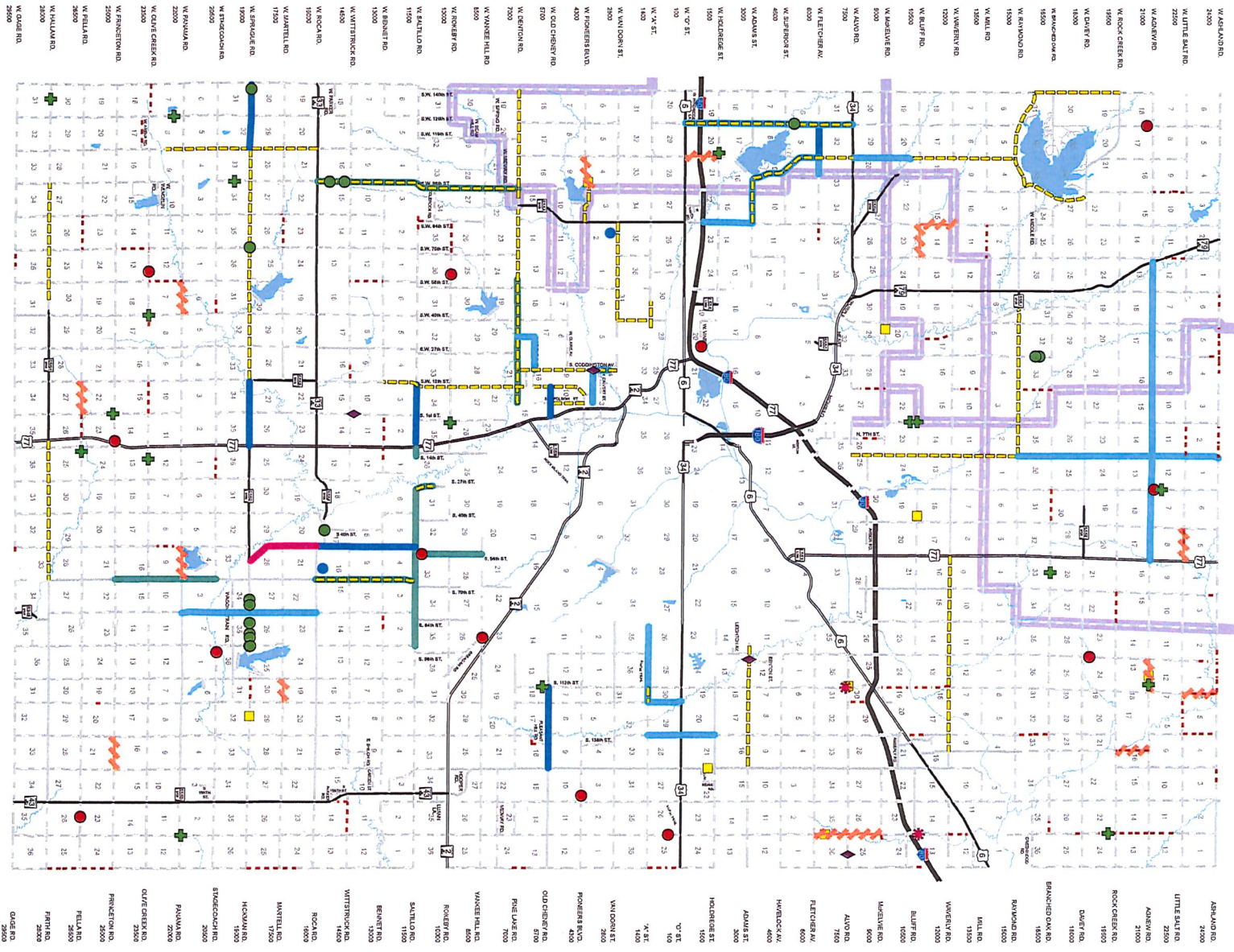
F:\Clerical\Private\Special Permits Events-Other\GravelAdventures,LLC2018.docx

PAMELA L. DINGMAN
COUNTY ENGINEER

Revised - Route Map -
LANCASTER COUNTY, NEBRASKA
2018 CONSTRUCTION PROJECTS & GRAVEL WORLDS BICYCLE RIDE

KENNETH D. SCHROEDER
COUNTY SUREYOR

N.W. 140th St.
N.W. 126th St.
N.W. 112th St.
N.W. 98th St.
N.W. 84th St.
N.W. 70th St.
N.W. 56th St.
N.W. 42nd St.
N.W. 28th St.
N.W. 14th St.
N. 1st St.
N. 14th St.
N. 27th St.
N. 40th St.
N. 53rd St.
N. 66th St.
N. 79th St.
N. 92nd St.
N. 105th St.
N. 118th St.
N. 131st St.
N. 144th St.
N. 157th St.
N. 170th St.
N. 183rd St.



CONSTRUCTION

- + CULVERTS - LOEDED
- * SCOUR MITIGATION
- CBC
- ◆ DROP PIPES
- CULVERTS - PHASE II
- ◆ CULVERTS - PHASE I
- NEW PAVING
- RESURFACING
- CRACK SEALING - COUNTY FORCES
- CRACK SEALING
- PAVEMENT STRIPPING
- CLOSED - INDEFINITEY
- - - DIRT ROAD

SOURCE:

Lancaster County Records, Lancaster County Engineering Department
City of Lancaster, Lancaster County Engineering Department
City Center Bureau, Topographical Data, U.S. Department of the Interior
Digital Aerial Orthorectification, NPOCC - Nebraska's Open Geographic Consultation
U.S.G.S. Topographic Quadmaps, U.S. Department of the Interior

LANCASTER COUNTY ENGINEERING DEPARTMENT

444 Cherylcreek Road Bldg. C
Lincoln, Nebraska 68528
Tel: 402-441-7881 Fax: 402-441-8692
http://lanastercounty.gov/engineering

GRAVEL WORLDS

AUG. 18, 2018
BICYCLE RIDE

(Revised 7-12-18)

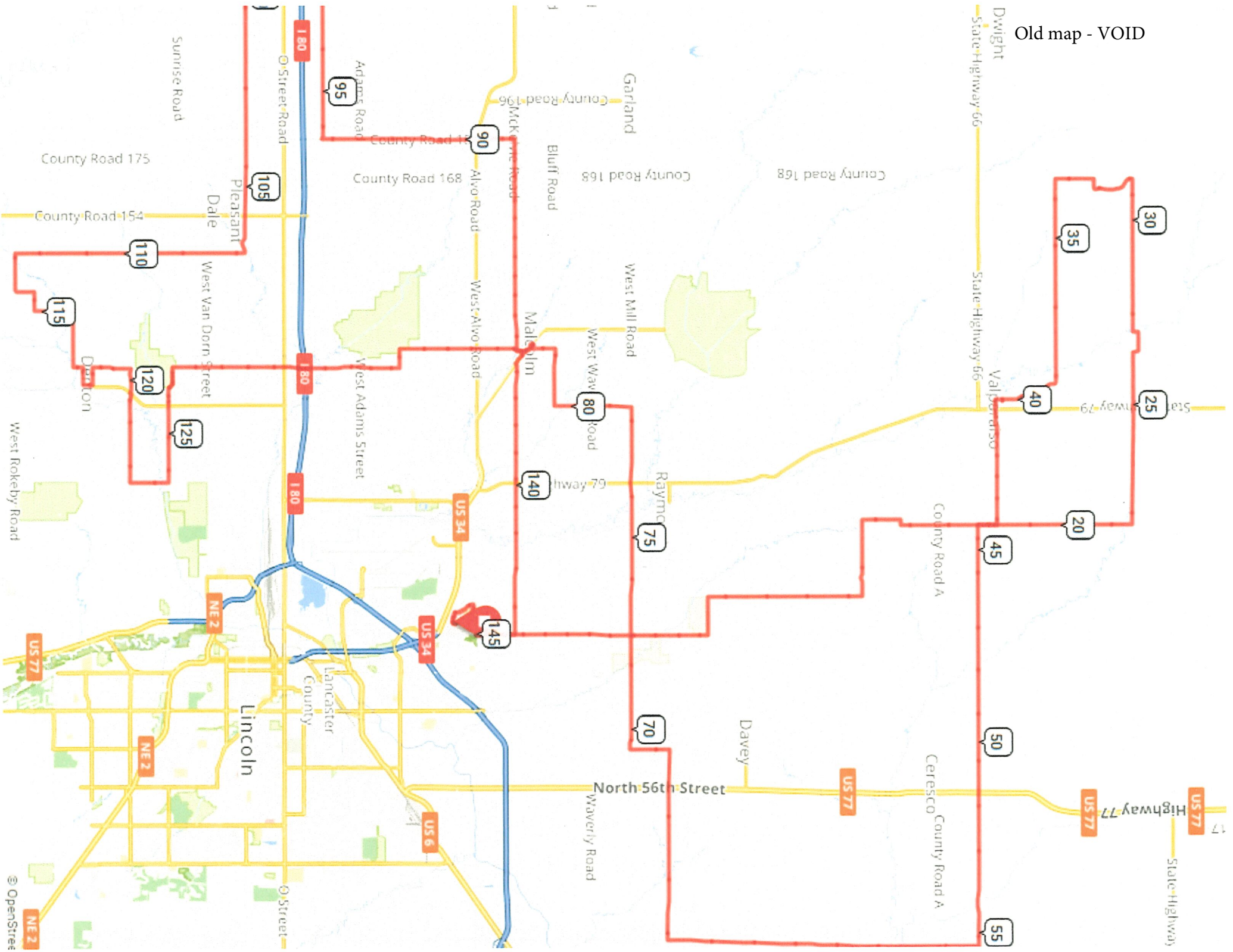


0 1 2 3 Miles
0 1 2 3 4 Kilometers



COMPILED BY PAMELA L. DINGMAN, COUNTY ENGINEER
DRAWN BY KENNETH D. SCHROEDER, COUNTY SUREYOR
F:\GIS\Carta\MapRevisedRouteMap\CEC\Construction\Drawings\Drawn
Printing Date: 7/12/2018

Old map - VOID



2018 GW - Long Course

146.2 miles

Leg	Dir	Type	Notes	Total
	←	Left	Turn left onto Fallbrook Blvd	0.0
0.2	↑	Straight	At roundabout, take exit 1 onto Tallgrass Parkway	0.3
0.6	→	Right	Turn slight right onto W Alvo Road	0.9
0.0	↑	Straight	Continue onto West Alvo Road	0.9
0.3	↑	Straight	At roundabout, take exit 2 onto W Alvo Road	1.2
0.1	↑	Straight	Continue onto West Alvo Road	1.2
0.5	←	Left	Turn left onto North 1st Street	1.7
0.1	↑	Straight	Continue onto North 1st Street	1.7
4.9	↑	Danger	Cross Pavement	6.7
1.0	←	Left	Turn left onto W Branched Oak Rd	7.7
1.0	→	Right	Turn right onto NW 12th St	8.7
3.0	↑	Danger	Cross Pavement	11.7
1.0	←	Left	Turn left onto W Little Salt Rd	12.7
2.0	→	Right	Turn right onto NW 40th St	14.7
1.0	→	Right	Turn right onto W Ashland Rd	15.7
0.1	←	Left	Turn left onto Co Rd 25	15.9
6.0	←	Left	Turn left onto Rd F	21.9
3.0	↑	Danger	Cross Pavement HWY 79	24.9
1.5	→	Right	Turn right onto Oak Rd	26.3
0.1	←	Left	Oak Rd turns slightly left and becomes Rd F	26.5
0.5	←	Left	Turn left to stay on Rd F	27.0
2.1	↑	Straight	Continue onto 27 Rd	29.1
2.0	←	Left	Turn left onto West Rd	31.1
1.1	→	Right	Turn right onto Rd 26	32.2
0.3	←	Left	Turn left onto West Rd	32.5
1.0	←	Left	Turn left onto Rd 25	33.5
2.0	↑	Straight	Continue onto Co Rd D	35.5
3.3	→	Right	Slight right onto Oak Rd	38.8
1.6	←	Left	Turn left	40.4
0.0	←	Left	Turn left onto N Maple St	40.4
0.2	←	Left	Turn left onto W 2nd St	40.6
0.3	↑	Danger	Cross Pavement HWY 79	40.9
0.5	↑	Straight	Continue onto Main Rd	41.4
2.5	→	Right	Turn right onto Co Rd 25	43.8
0.5	←	Left	Turn left onto Co Rd B	44.4
7.0	↑	Straight	Continue onto Road B	51.3

Leg	Dir	Type	Notes	Total
0.0	↑	Danger	Cross Pavement HWY 77	51.3
4.0	→	Right	Turn right onto Co Rd 14	55.4
1.0	↑	Danger	Cross Pavement	56.4
1.0	←	Left	Turn left onto Ashland Rd	57.4
0.0	→	Right	Turn right onto N 112th St	57.4
6.1	→	Right	Turn right onto Raymond Rd	63.5
4.0	↑	Danger	Cross Pavement HWY 77	67.4
1.0	←	Left	Turn left onto N 40th St	68.5
1.0	→	Right	Turn right onto Mill Rd	69.5
2.0	↑	Danger	Cross Pavement	71.4
5.0	↑	Danger	Cross Pavement HWY 79	76.4
2.0	←	Left	Turn left onto NW 84th St	78.4
2.0	→	Right	Turn right onto W Bluff Rd	80.4
1.5	←	Left	Turn left onto NW 105th St	81.9
0.4	↑	Straight	Continue onto East St	82.3
0.2	→	Right	Turn right onto 2nd St	82.5
0.1	←	Left	Turn left onto Lincoln St	82.6
0.0	←	Left	Turn left onto Malcolm Rd	82.7
0.1	↑	Straight	Continue onto Nebraska S55M	82.8
0.1	→	Right	Turn right onto NW 105th St	82.9
0.2	→	Right	Turn right onto W McKelvie Rd	83.2
0.5	↑	Danger	Cross Pavement	83.7
5.0	←	Left	Turn left onto 182nd Rd	88.7
1.0	↑	Danger	Cross Pavement	89.7
4.0	→	Right	Turn right onto Holdredge Rd	93.7
4.0	↑	Danger	Pavement	97.7
0.0	←	Left	Turn left onto 238th Rd	97.7
1.0	↑	Straight	Continue onto US-6 W	98.7
1.0	←	Left	Turn left onto A Street Rd	99.7
7.1	→	Right	Turn right onto SW 140th St	106.8
6.0	←	Left	Turn left onto W Rokeby Rd	112.8
1.0	←	Left	W Rokeby Rd turns left and becomes SW 126th St	113.8
0.5	↑	Straight	Continue onto W Beam Hill Rd	114.3
0.5	←	Left	Turn left onto SW 119th St	114.8
1.0	→	Right	Turn right onto Midway Rd	115.8
1.5	←	Left	Turn left onto SW 98th St	117.3
0.3	→	Right	Turn right onto W 3rd St	117.6

Leg	Dir	Type	Notes	Total
0.4	←	Left	Turn left onto Lancaster Ave	118.0
0.2	←	Left	Turn left onto W Denton Rd	118.3
0.4	→	Right	Turn right onto SW 98th St	118.7
1.0	→	Right	Turn right onto W Old Cheney Rd	119.7
0.7	↑	Danger	Cross Pavement	120.4
2.3	←	Left	Turn left onto SW 56th St	122.7
1.0	←	Left	Turn left onto W Pioneers Blvd	123.7
2.0	↑	Danger	Cross Pavement	125.7
1.0	→	Right	Turn right onto SW 98th St	126.7
2.9	←	Left	Cross Pavement HWY 6	129.6
2.0	↑	Danger	Cross Pavement	131.6
1.0	←	Left	Turn left onto W Superior St	132.6
0.5	→	Right	Turn right onto NW 105th St	133.2
2.0	↑	Danger	Cross Pavement HWY 34	135.2
1.3	→	Right	Turn right onto Nebraska S55M	136.4
0.4	←	Left	Turn left onto W McKelvie Rd	136.9
3.1	↑	Danger	Cross Pavement HWY 79	140.0
4.0	→	Right	Turn right onto N 1st St	143.9
1.0	→	Right	Turn right onto W Alvo Rd	144.9
0.5	↑	Straight	At the traffic circle, take the 2nd exit onto Stonebrook Pkwy	145.4
0.4	←	Left	Turn left onto Aster Rd	145.8
0.0	←	Left	Turn left onto Stonebrook Pkwy	145.8
0.3	↑	Straight	At the traffic circle, take the 1st exit onto Fallbrook Blvd	146.1
0.1	←	Left	Turn left	146.1