

Received Date
5/16/2017
 Application Date
5/16/2017

LANCASTER COUNTY
555 SOUTH 10TH STREET
LINCOLN, NE 68508
Application to Construct
Utilities On County property

Utility Permit No. _____
 Project or WO No. _____
 Contract No. _____
 County Rep. AGO

Application is hereby made to LANCASTER COUNTY by:

Name: Justin Schilowsky
 Company Name: ALLO Communications
 Address: 601 P Street
Lincoln NE, 68508

Phone: 402-540-2085
 E-Mail: ssebek@olssonassociates.com

To construct a utility or utilities on County right-of-way as follows:

LEGAL DESCRIPTION:

Work to be constructed along the following streets in Lancaster County right-of-way.
 Yankee Hill Rd., 56th St., 63rd St., 64th St., 65th St., 70th St., Rebel Dr., Countryview Rd., Kess Dr., Vanderslice La., and Rokeyby Rd.
 Please see attached plan set.

UTILITY TO BE CONSTRUCTED

TYPE	DESCRIPTION	ANNOTATION
<u>Communication</u>	<u>Cable, Coax, Fiber</u>	_____
_____	_____	_____
_____	_____	_____

Other **No utility to be buried directly above a drainage structure. Existing utilities will be separated by 24".**

PROPOSED UTILITY INSTALLATION

METHOD	SIZE/WIDTH	DESCRIPTION	DEPTH	DESCRIPTION
<u>Continuous Bore</u>	<u>Size</u>	<u>(2) 1.25"</u>	<u>Depth</u>	<u>42" Minimum</u>
<u>Continuous Bore</u>	<u>Size</u>	<u>(3) 1.25"</u>	<u>Depth</u>	<u>42" Minimum</u>

Other **Contact Ron Bohaty at 402-441-7797 48 hours prior to any construction in County Right-of-way.**

NAME AND ADDRESS OF CONTRACTOR(S) PERFORMING THE WORK (if Applicable):

EZ Connect Inc.
9515 Frirdman St
Lincoln, NE. 68516

UTILITY PERMIT REQUIREMENTS

NOTE – If Engineer plan sheet project notes conflict with Lancaster County’s utility permit application requirements and the special utility permit requirements, the utility permit application requirements and special utility permit requirements shall govern. **See Page 6 for additional requirements upon permit approval.**

1. Unless agreed to in writing in advance by the owner, the depth of installed facilities shall be at a minimum as follows:
 - A. For utility installation parallel to the roadway, the minimum depth of burial will be 42” (48” in road ditches) measured from the ground surface to the top of the utility, except as noted in “C” below.
 - B. For utility installation transverse to the roadway the minimum depth of burial will be 48” measured from the ground surface to the top of the utility, except as noted in “C” below.
 - C. The minimum depth of burial beneath drainage structures, waterways, creek channels, or culverts within 5’ of the utility route will be 72”, measured from the flow line of the drainage structure, waterway, or creek channel (whichever is lower), to the top of the utility.
 - D. No utility will be buried directly above a drainage structure, **regardless of the burial depth.**
 - E. All crossings with existing utilities will be separated by a minimum of 24”, both horizontally and vertically.
 - F. All paved road and paved driveway crossings will be dry-bored.
 - G. All areas disturbed by construction will be restored to their pre-construction condition. This includes: all open-cut crossings to be backfilled with material excavated from trench; no sand or crushed rock backfill will be allowed; and compaction of backfills to a density equal to or greater than the surrounding soil in and around trenches, bore pits, pull boxes, and other utility appurtenances. It also includes replacing roadway and driveway surfacing lost or damaged by construction, and re-seeding of all areas disturbed by the work.
 - H. Trees within the right-of-way will be preserved by the contractor when possible. All trees, bushes, brush, debris piles, resulting from clearing or grubbing operations will become the property of the contractor and will be removed from county property at the contractor’s expense.
2. The contractor performing the work shall have onsite a copy of approved utility permit allowing permitted work to be done within County Road Right-of-Way.
3. The utility owner or his representative will mark all existing Lancaster County drainage structures along the proposed utility installation route 24 hours prior to construction at a culvert site. All structures will be marked in a manner so as to allow the Utility’s Contractor to identify all “Bore” locations.
4. The contractor will notify Lancaster County Maintenance Superintendent Bob Jacobs at 402-441-7797, within 48 hours, prior to commencing construction on county right-of way.
5. Contractor performing the work to submit insurance certificate naming Lancaster County as additional insured prior to any activities in the right-of-way. Contractor shall also provide Lancaster County a 30 day notice of cancellation, non-renewal or any material reduction of insurance coverage.
6. The applicant, or his contractor, shall contact the local utility companies and request location of any buried utilities. Damage to any utilities, either on County right-of-way or adjacent to County right-of-way, shall be repaired at the expense of the applicant or his contractor.

7. Future road construction work could necessitate relocation of utilities. Those utility relocation costs shall be borne by the utility owner.
8. All trenches shall be backfilled the same day trench was excavated except for the portion where the work is to be continued the next day. The portion left open for work continuation shall be protected by barricades with flashing lights at night. No open trenches in the roadway will be allowed overnight. (Except when such road is closed for construction or except with prior conditional approval to be noted on page #6)
9. Roads may be closed for a maximum of 12 hours, with prior review and approval from this office. (See #11 for signage layout)
10. Road closures longer than 12 hours will require prior review and shall include an approved detour plan. (See #11 for signage layout)
11. Three Type III barricades w/Type A flashing lights shall be placed on each side of construction site. "Road Closed" (R 1 1-2) signs shall be mounted on the middle barricade on each side of the construction site. At the nearest intersection each way from crossing, a "Road Closed _____ Miles ahead -- Local Traffic Only" (R11-3) sign shall be placed.
12. All barricading, flagmen, warning signs, etc. shall conform to the current **Manual on Uniform Traffic Control Devices.**
13. No equipment shall be left unattended on public right-of-way. No trenches shall be left open after working hours. No equipment shall block traffic control devices. If necessary, flagmen shall be required.
14. All pipe and encasements to conform to State Highway Standards.
15. **Notification of proposed utility work to adjacent landowners shall be the responsibility of the Utility Company and or their Agents.**
16. *****Utility Company and or their Agents shall be responsible to notify the Lancaster County Engineering Department upon completion of permitted utility work.*****

TYPICAL CROSS SECTION OF ROAD CROSSING
(Proposed Drawing by Applicant)

I (We) agree to construct the fiber-optic _____ in accordance with the permit requirements and
(utility)
the provisions included as a part of this permit.

COMPANY: ALLO Communications

DATE: 5-16-2017

SIGNED BY: 

EXECUTION BY LANCASTER COUNTY

The above application is hereby approved subject to the requirements and provisions of the permit.

APPROVED and dated this _____ day of _____ by the Lancaster County
Board of Commissioners.

LANCASTER COUNTY BOARD OF COMMISSIONERS

Chairperson

APPROVED as to form

this _____ day of _____

Deputy County Attorney

REVIEWED this _____ day of _____, _____

Lancaster County Engineering Representative

I (We) agree to construct the _____ in accordance with the permit requirements and
(utility)
the provisions included as a part of this permit.

COMPANY: ALLO Communications _____

DATE: _____

SIGNED BY: _____

EXECUTION BY LANCASTER COUNTY

The above application is hereby approved subject to the requirements and provisions of the permit.

Date _____

Signed By: _____
Lancaster County Representative

This Page Intentionally Left Blank

(TO BE FILLED IN BY COUNTY PERSONNEL)

Encasement Requirements:

NA

Barricade, Signing and Flagging Requirements:

Comply with Section #12 of the Utility Permit Requirements.

Methods of Installation:

Bore

Minimum Cover Provided in Road Ditches:

Comply with Section #1 of the Utility Permit Requirements

Other Requirements:

Comply with Section #2 of the Utility Permit Requirements: The Contractor is required to have a copy of the permit in-hand at all times while construction is in progress.

Comply with Section #4 of the Utility Permit Requirements: Contractor to contact Lancaster County Maintenance Superintendent Bob Jacobs (402) 441-7797 within 48-hours prior to beginning construction in the County Right-of-Way.

Additional Comments:

Comply with ALL Sections of the Utility Permit Requirements.

Utility Owners responsibility to notify Lancaster County upon completion of permitted work.

This permit is only good for work done within Lancaster County R-O-W, this project may require additional permitting from City of Lincoln.

**INSURANCE CLAUSE
FOR LANCASTER COUNTY ENGINEER UTILITY PERMITS**

Insurance; Coverage Information

The contractor shall, prior to beginning work, provide proof of insurance coverage in a form satisfactory to the County, which shall not withhold approval unreasonably. The coverages and minimum levels required by this contract are set forth below and shall be in effect for all times that work is being done pursuant to this Contract. No work on the Project or pursuant to this Contract shall begin until all insurance obligations herein are met to the satisfaction of the County, which shall not unreasonably withhold approval. Self-insurance shall not be permitted unless consent is given by the County prior to execution of the Agreement and may require submission of financial information for analysis. Deductible levels shall be provided in writing from the Contractor's insurer and will be no more than \$25,000.00 per occurrence. Said insurance shall be written on an **OCCURRENCE** basis, and shall be **PRIMARY, with any insurance coverage maintained by the County being secondary or excess.**

Certificates

The Contractor shall provide certificates of insurance and endorsements evidencing compliance with these requirements. The Contractor shall provide a Certificate of Insurance demonstrating the coverage required herein and the necessary endorsements and waivers described herein and below before being permitted to begin the work or project. All certificates, endorsements and endorsement forms (where required) must be acceptable to the County Attorney. Certificates shall include an endorsement to provide for at least thirty (30) days' firm written notice in the event of cancellation. During the term of the Agreement and during the period of any required continuing coverages, the Contractor shall provide, prior to expiration of the policies, certificates and endorsement forms evidencing renewal insurance coverages. The parties agree that the failure of County to object to the form of a certificate and/or additional insured endorsement or endorsement forms provided shall not constitute a waiver of this requirement.

1. Commercial General Liability

The Contractor shall provide proof of Commercial General Liability Insurance with a minimum limit of not less than \$1,000,000.00 each occurrence and \$2,000,000.00 aggregate. These minimum limits can be met by primary and umbrella liability policies. Coverage shall include: Premises-Operations, Products/ Completed Operations, Contractual, Broad Form Property Damage, and Personal Injury. Such coverage shall be endorsed for the general aggregate to be on a **PER PROJECT** basis, and the contractor shall provide an additional insured endorsement acceptable to the County. The required insurance must include coverage for all projects and operations of Contractor or similar language that meets the approval of the County, which approval shall not be unreasonably withheld.

1.1 Additional Insured (Requires an Endorsement Form)

An Additional Insured Endorsement Form showing the County as additional Insured.

1.2 Automobile Liability

The Contractor shall provide proof of Automobile Liability coverage, which shall include: Owned, Hired and Non-Owned. Bodily Injury and Property Damage Combined Single Limit shall be at least \$1,000,000 Per Accident.

1.3 Intentionally Omitted

1.4. Workers' Compensation; Employers' Liability

The Contractor shall provide proof of workers' compensation insurance of not less than minimum statutory requirements under the laws of the State of Nebraska and any other applicable State. Employers' Liability coverage with limits of not less than \$500,000.00 each accident or injury shall be included. The Contractor shall provide the County with an endorsement for waiver of subrogation. The contractor shall also be responsible for ensuring that all subcontractors have workers' compensation insurance for their employees before and during the time any work is done pursuant to this Contract.

1.5 Intentionally Omitted

1.5.1 Intentionally Omitted

1.6 Intentionally Omitted

1.7 Intentionally Omitted

1.8 Railroad Contractual Liability Insurance (Required only if appropriate)

If work is to be performed within 50 feet of any railroad property and affecting any railroad bridge or trestle, tracks, road beds, tunnel, underpass or railroad crossing, the Contractor must provide an endorsement (ISO® form CG24170193 or newer) that removes or deletes any exception for such work in the Contractor's commercial general liability policy. Any endorsement not described herein shall be subject to the approval of the County Attorney.

1.8.1 Railroad Protective Liability (Required only if appropriate)

If work is to be performed within 50 feet of any railroad property and affecting any railroad bridge or trestle, tracks, road beds, tunnel, underpass or crossing or otherwise required by the Special Provisions or applicable requirements of an affected railroad, the Contractor shall provide Railroad Protective Liability Insurance naming the affected railroad/s as insured with minimum limits for bodily injury and property damage of \$2,000,000 per occurrence, \$6,000,000 aggregate, or such other limits as required in the Special Provisions or by the affected railroad. The original of the policy shall be furnished to the railroad and a certified copy of the same furnished to the County Purchasing Department prior to any related construction or entry upon railroad premises by the Contractor or for work related to the Contract.

1.9 Intentionally Omitted

2. Risk of Loss

Except to the extent covered by the builder's risk insurance, the Contractor shall have the sole responsibility for the proper storage and protection of, and assumes all risk of loss of, any Subcontractor's Work and tools, materials, equipment, supplies, facilities, offices and other property at or off the Project site. The Contractor shall be solely responsible for ensuring each subcontractor shall take every reasonable precaution in the protection of all structures, streets, sidewalks, materials and work of other subcontractors. Contractor shall protect its Work from damage by the elements or by other trades working in the area.

3. Umbrella or Excess Liability

The Contractor may use an Umbrella, Excess Liability, or similar coverage to supplement the primary insurance stated above in order to meet or exceed the minimum coverage levels required by this Contract.

4. Minimum Scope of Insurance

All Liability Insurance policies shall be written on an "Occurrence" basis only. All insurance coverage are to be placed with insurers authorized to do business in the State of Nebraska and must be placed with an insurer that has an A.M. Best's Rating of no less than A:VII unless specific approval has been granted otherwise.

5. Indemnification

To the fullest extent permitted by law the Contractor shall indemnify, defend, and hold harmless the County, its elected officials, officers, employees, agents, consultants, and employees of any of them from and against claims, damages, losses and expenses, including but not limited to attorney fees, arising out of or resulting from performance of the Work, provided that such claim, damage, loss or expense is attributable to bodily injury, sickness, disease or death, or to injury to or destruction of tangible or intangible property, including the Work itself, but only to the extent caused by the negligent, wrongful, or intentional acts or omissions of the Contractor, a subcontractor, anyone directly or indirectly employed by them or anyone for whose acts they may be liable, regardless of whether or not such claim, damage, loss or expense is caused in part by the negligence of a party indemnified hereunder. In the event the claim, damage, loss or expense is caused in part by the negligence of a party indemnified hereunder, the indemnification by the Contractor shall be prorated based on the extent of the liability of the party indemnified hereunder. Such obligation shall not be construed to negate, abridge, or reduce obligations of indemnity which would otherwise exist as to a party or person described in this Section. Nothing herein shall be construed to be a waiver of sovereign immunity by the County.

6. Reservation of Rights

The County reserves the right to require a higher limit of insurance or additional coverages when the County determines that a higher limit or additional coverage is required to protect the County or the interests of the public. Such changes in limits or coverages shall be eligible for a change order or amendment to the Contract.

7. Sovereign Immunity

Nothing contained in this clause or other clauses of this Agreement/Contract shall be construed to waive the Sovereign Immunity of the County.

For questions regarding Insurance Requirements, please contact Risk Management.



CERTIFICATE OF LIABILITY INSURANCE

DATE(MM/DD/YYYY)
11/17/2017

THIS CERTIFICATE IS ISSUED AS A MATTER OF INFORMATION ONLY AND CONFERS NO RIGHTS UPON THE CERTIFICATE HOLDER. THIS CERTIFICATE DOES NOT AFFIRMATIVELY OR NEGATIVELY AMEND, EXTEND OR ALTER THE COVERAGE AFFORDED BY THE POLICIES BELOW. THIS CERTIFICATE OF INSURANCE DOES NOT CONSTITUTE A CONTRACT BETWEEN THE ISSUING INSURER(S), AUTHORIZED REPRESENTATIVE OR PRODUCER, AND THE CERTIFICATE HOLDER.

IMPORTANT: If the certificate holder is an ADDITIONAL INSURED, the policy(ies) must be endorsed. If SUBROGATION IS WAIVED, subject to the terms and conditions of the policy, certain policies may require an endorsement. A statement on this certificate does not confer rights to the certificate holder in lieu of such endorsement(s).

PRODUCER ALLEN BUCHHOLZ INSURANCE PO Box 4227 Olathe, KS 66063-4227		CONTACT NAME: PHONE (A/C, No, Ext): (913) 390-9011 FAX (A/C, No): E-MAIL ADDRESS: abuchholz@hotmail.com	
INSURED EZ Connect Inc 9515 Friedman St Lincoln, NE. 68516		INSURER(S) AFFORDING COVERAGE NAIC#	
		INSURER A: Collony Ins Co	
		INSURER B: Farmers Ins.	
		INSURER C: Evanstan Ins Co	
		INSURER D: Travelers Ins	
		INSURER E:	
		INSURER F:	

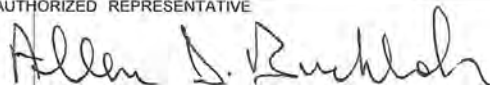
COVERAGES **CERTIFICATE NUMBER:** **REVISION NUMBER:**

THIS IS TO CERTIFY THAT THE POLICIES OF INSURANCE LISTED BELOW HAVE BEEN ISSUED TO THE INSURED NAMED ABOVE FOR THE POLICY PERIOD INDICATED. NOTWITHSTANDING ANY REQUIREMENT, TERM OR CONDITION OF ANY CONTRACT OR OTHER DOCUMENT WITH RESPECT TO WHICH THIS CERTIFICATE MAY BE ISSUED OR MAY PERTAIN, THE INSURANCE AFFORDED BY THE POLICIES DESCRIBED HEREIN IS SUBJECT TO ALL THE TERMS, EXCLUSIONS AND CONDITIONS OF SUCH POLICIES. LIMITS SHOWN MAY HAVE BEEN REDUCED BY PAID CLAIMS.

INSR LTR	TYPE OF INSURANCE	ADDL INSD	SUBR WVD	POLICY NUMBER	POLICY EFF (MM/DD/YYYY)	POLICY EXP (MM/DD/YYYY)	LIMITS
A	<input checked="" type="checkbox"/> COMMERCIAL GENERAL LIABILITY <input type="checkbox"/> CLAIMS-MADE <input checked="" type="checkbox"/> OCCUR GEN'L AGGREGATE LIMIT APPLIES PER: <input type="checkbox"/> POLICY <input checked="" type="checkbox"/> PRO-JECT <input type="checkbox"/> LOC OTHER:	Y	Y	101GL0070659	02-13-17	02-13-18	EACH OCCURRENCE \$ 1,000,000 DAMAGE TO RENTED PREMISES (Ea occurrence) \$ 100,000 MED EXP (Any one person) \$ 5,000 PERSONAL & ADV INJURY \$ 1,000,000 GENERAL AGGREGATE \$ 2,000,000 PRODUCTS - COMP/OP AGG \$ 2,000,000 \$
B	AUTOMOBILE LIABILITY <input type="checkbox"/> ANY AUTO <input type="checkbox"/> ALL OWNED AUTOS <input checked="" type="checkbox"/> SCHEDULED AUTOS <input checked="" type="checkbox"/> HIRED AUTOS <input checked="" type="checkbox"/> NON-OWNED AUTOS	Y	Y	606311585	12-09-17	12-09-18	COMBINED SINGLE LIMIT (Ea accident) \$ 1,000,000 BODILY INJURY (Per person) \$ BODILY INJURY (Per accident) \$ PROPERTY DAMAGE (Per accident) \$ \$
C	<input type="checkbox"/> UMBRELLA LIAB <input checked="" type="checkbox"/> OCCUR <input type="checkbox"/> EXCESS LIAB <input type="checkbox"/> CLAIMS-MADE DED RETENTION \$	Y	Y	Follow Form EZXS100165	02-13-17	02-13-18	EACH OCCURRENCE \$ 5,000,000 AGGREGATE \$ 5,000,000 \$
D	WORKERS COMPENSATION AND EMPLOYERS' LIABILITY ANY PROPRIETOR/PARTNER/EXECUTIVE OFFICER/MEMBER EXCLUDED? (Mandatory in NH) If yes, describe under DESCRIPTION OF OPERATIONS below	Y/N	N/A	1K038795	11-16-17	11-16-18	<input checked="" type="checkbox"/> PER STATUTE <input type="checkbox"/> OTH-ER E.L. EACH ACCIDENT \$ 1,000,000 E.L. DISEASE - EA EMPLOYEE \$ 1,000,000 E.L. DISEASE - POLICY LIMIT \$ 1,000,000

DESCRIPTION OF OPERATIONS / LOCATIONS / VEHICLES (ACORD 101, Additional Remarks Schedule, may be attached if more space is required)

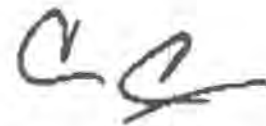
Lancaster County is an additional insured.

CERTIFICATE HOLDER Lancaster County 444 Cherrycreek Rd. Bldg. C Lincoln, NE. 68528	CANCELLATION SHOULD ANY OF THE ABOVE DESCRIBED POLICIES BE CANCELLED BEFORE THE EXPIRATION DATE THEREOF, NOTICE WILL BE DELIVERED IN ACCORDANCE WITH THE POLICY PROVISIONS. AUTHORIZED REPRESENTATIVE 
---	--

THIS ENDORSEMENT CHANGES THE POLICY. PLEASE READ IT CAREFULLY.

POLICY CHANGES

POLICY NUMBER 101 GL 0070659-00	POLICY CHANGES EFFECTIVE 12/06/2017	COMPANY Colony Insurance Company
NAMED INSURED EZ Connect Inc		AUTHORIZED REPRESENTATIVE Craig Comeaux
COVERAGE PARTS AFFECTED COMMERCIAL GENERAL LIABILITY COVERAGE PART		
CHANGES		
In consideration of the premium charged, it is understood and agreed that the policy is amended as follows: Premium for the following Coverages is Fully Earned: AI Form CG 2012 is added to the policy. ALL OTHER TERMS AND CONDITIONS OF THE POLICY REMAIN UNCHANGED		



Authorized Representative Signature

COMMERCIAL GENERAL LIABILITY
CG 20 12 04 13

THIS ENDORSEMENT CHANGES THE POLICY. PLEASE READ IT CAREFULLY.

**ADDITIONAL INSURED – STATE OR GOVERNMENTAL
AGENCY OR SUBDIVISION OR POLITICAL
SUBDIVISION – PERMITS OR AUTHORIZATIONS**

This endorsement modifies insurance provided under the following:

COMMERCIAL GENERAL LIABILITY COVERAGE PART

SCHEDULE

State Or Governmental Agency Or Subdivision Or Political Subdivision:

Lancaster County NE
444 Cherrycreek Rd. Building "C"
Lincoln, NE 68528

Information required to complete this Schedule, if not shown above, will be shown in the Declarations.

A. Section II – Who Is An Insured is amended to include as an additional insured any state or governmental agency or subdivision or political subdivision shown in the Schedule, subject to the following provisions:

1. This insurance applies only with respect to operations performed by you or on your behalf for which the state or governmental agency or subdivision or political subdivision has issued a permit or authorization.

However:

- a. The insurance afforded to such additional insured only applies to the extent permitted by law; and
- b. If coverage provided to the additional insured is required by a contract or agreement, the insurance afforded to such additional insured will not be broader than that which you are required by the contract or agreement to provide for such additional insured.

2. This insurance does not apply to:

- a. "Bodily injury", "property damage" or "personal and advertising injury" arising out of operations performed for the federal government, state or municipality; or
- b. "Bodily injury" or "property damage" included within the "products-completed operations hazard".

B. With respect to the insurance afforded to These additional insureds, the following is added to Section III – Limits Of Insurance:

If coverage provided to the additional insured is required by a contract or agreement, the most we will pay on behalf of the additional insured is the amount of insurance:

1. Required by the contract or agreement; or
2. Available under the applicable Limits of Insurance shown in the Declarations;

whichever is less.

This endorsement shall not increase the applicable Limits of Insurance shown in the Declarations.



**WORKERS COMPENSATION
AND
EMPLOYERS LIABILITY POLICY
ENDORSEMENT WC 00 03 13 (00)-01**

POLICY NUMBER: (6JUB-1K03879-5-17)

WAIVER OF OUR RIGHT TO RECOVER FROM OTHERS ENDORSEMENT

We have the right to recover our payments from anyone liable for an injury covered by this policy. We will not enforce our right against the person or organization named in the Schedule. (This agreement applies only to the extent that you perform work under a written contract that requires you to obtain this agreement from us.)

This agreement shall not operate directly or indirectly to benefit any one not named in the Schedule.

SCHEDULE

DESIGNATED PERSON:

DESIGNATED ORGANIZATION:

LANCASTER COUNTY

DATE OF ISSUE: 12-05-17

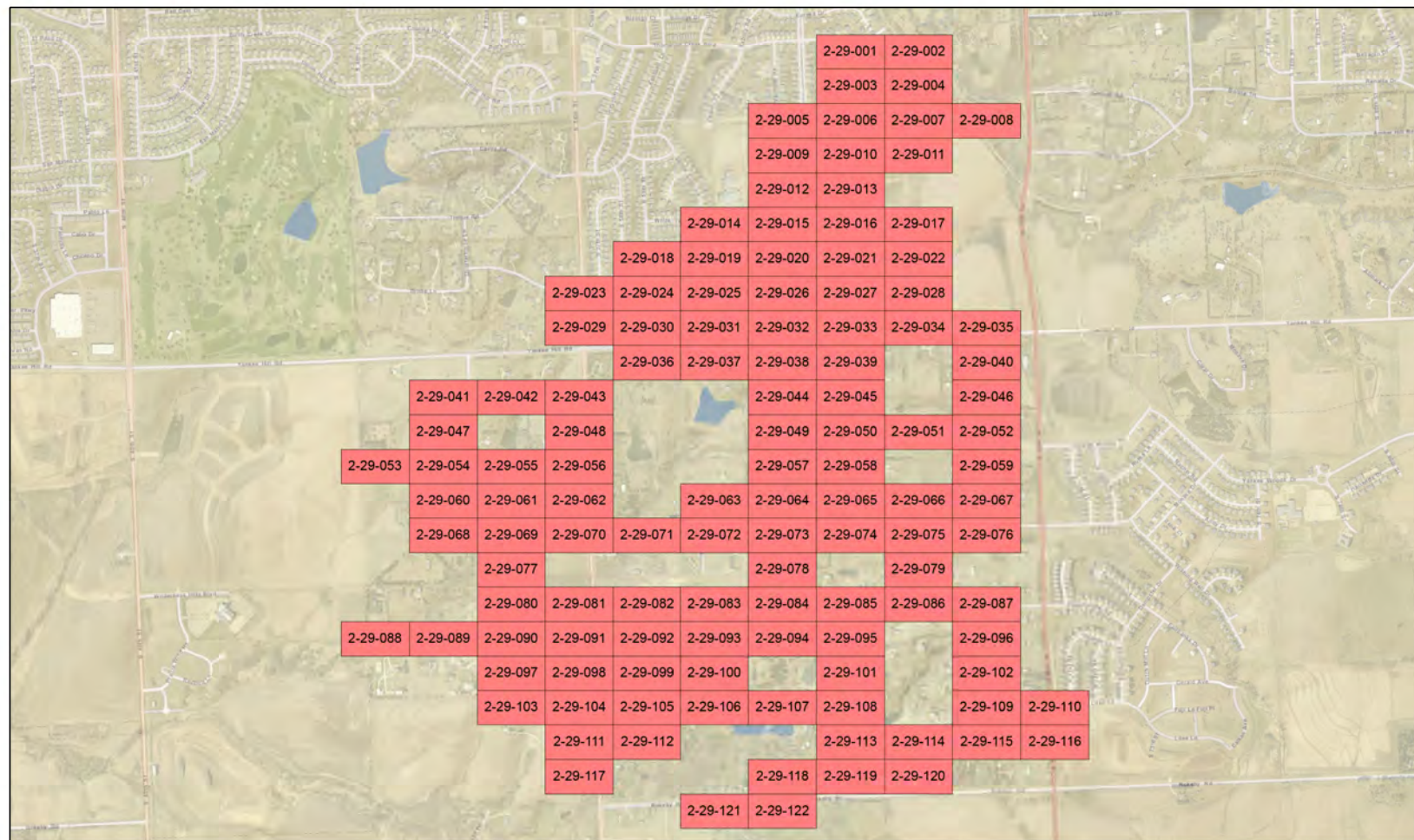
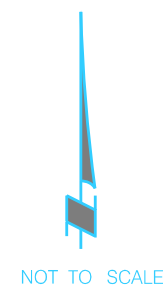
ST ASSIGN: NE

PROJECT COORDINATION CONTACTS			
NAME	AGENCY	PHONE NUMBER	EMAIL
SCOTT OPFER	ROW CONSTRUCTION MANAGER	402-525-5619	SOPFER@LINCOLN.NE.GOV
BARNIE BLUM	INSPECTOR	402-326-5972	BBLUM@LINCOLN.NE.GOV
BENJAMIN COSIER	CITY TRAFFIC	402-326-0518	BCOSIER@LINCOLN.NE.GOV
TERRY KATHE	BUILDING & SAFETY	402-441-6447	TKATHE@LINCOLN.NE.GOV
STEVE YOUNG	LES	402-467-7632	SYOUNG@LES.COM
TODD HEYNE	ALLO	402-263-6566	THEYNE@ALLOPHONE.NET

CITY OF LINCOLN, NEBRASKA

ALLO COMMUNICATIONS FTTH

QUADRANT **2** - PON **29** (PART 1)

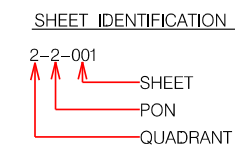


PERMITS REQUIRED	
SHT. NO.	DESCRIPTION
1-34	CITY ROW
35-100	LANCASTER COUNTY
87, 92, 94	PRIVATE EASEMENT
103-104, 106, 108	FLOODPLAIN

36-122
107
77, 80, 88-89,
117-118, 120, 122

SHT. NO.	SHEET INDEX
C.1	COVER
B.1	BILL OF MATERIALS
G.1	GENERAL NOTES
D.1-D.4	DETAILS
T.1-T.3	TRAFFIC CONTROL
1-100	DISTRIBUTION DESIGN

1-122



PRIOR TO CONSTRUCTION:


CALL: 811 FOR LOCATION OF UNDERGROUND TELEPHONE, ELECTRIC, GAS MAINS, CABLE TELEVISION AND CITY OF LINCOLN UTILITIES.

NOTE: EXISTING UNDERGROUND AND OVERHEAD UTILITIES AND DRAINAGE STRUCTURES AND EASEMENT BOUNDARIES HAVE BEEN PLOTTED FROM AVAILABLE GIS INFORMATION AND THEREFORE, THEIR LOCATIONS MUST BE CONSIDERED APPROXIMATE ONLY. IT IS THE RESPONSIBILITY OF THE INDIVIDUAL CONTRACTORS TO EXACTLY LOCATE AND PROTECT EACH EXISTING UTILITY BEFORE AND DURING ACTUAL CONSTRUCTION.

5-19-2017 REVISION 1
SHEETS C.1, G.1

11-9-2017 REVISION 2
SHEETS C.1
DELETED/ADDED SHEETS 1, 2, 3, 4, 6, 7, 8, 10, 11
SHEET B.1 NOT UPDATED

1-2-2018 REVISION 3
SHEETS C.1, B.1, D.3-D.4
DELETED SHEETS 20-22, 26-28, 30, 32-108
ADDED SHEETS 20-22, 26-28, 30, 32-122




COVER

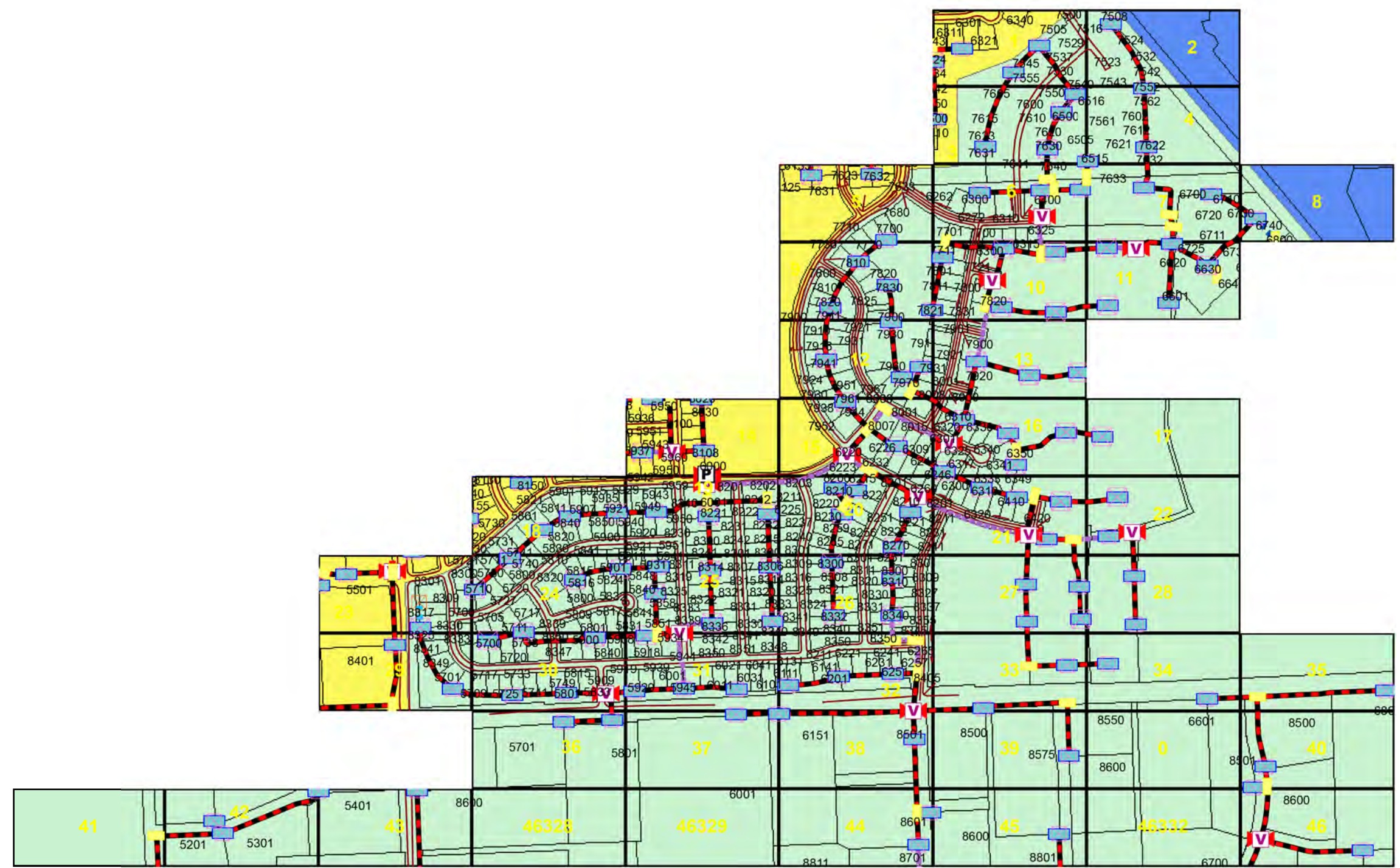

3-GIS | Web Bill of Materials - Assemblies

QUADRANT 2 - PON 29


Description	Unit	Amount
ALLO Drop Pedestal	Ea.	2
ALLO MST Pedestal - Small	Ea.	174
ALLO PON Cabinet (Max 1152 Ports)	Ea.	1
HH Ground Rod	Ea.	29
HH Ground Bar	Ea.	29
ALLO MST Pedestal - Large	Ea.	51
Drop Fibercable	Ea.	506
2 Port MST	Ea.	128
2 Port MST - 100' Buried	Ea.	3
2 Port MST - 1000' Buried	Ea.	21
2 Port MST - 1250' Buried	Ea.	22
2 Port MST - 1500' Buried	Ea.	12
2 Port MST - 1750' Buried	Ea.	7
2 Port MST - 250' Buried	Ea.	10
2 Port MST - 500' Buried	Ea.	30
2 Port MST - 750' Buried	Ea.	23
4 Port MST	Ea.	47
4 Port MST - 1000' Buried	Ea.	7
4 Port MST - 1250' Buried	Ea.	6
4 Port MST - 1500' Buried	Ea.	2
4 Port MST - 1750' Buried	Ea.	1
4 Port MST - 250' Buried	Ea.	5
4 Port MST - 500' Buried	Ea.	10
4 Port MST - 750' Buried	Ea.	16
6 Port MST	Ea.	24
6 Port MST - 1000' Buried	Ea.	5
6 Port MST - 1250' Buried	Ea.	4
6 Port MST - 1750' Buried	Ea.	1
6 Port MST - 250' Buried	Ea.	2
6 Port MST - 500' Buried	Ea.	5
6 Port MST - 750' Buried	Ea.	7
8 Port MST	Ea.	26
8 Port MST - 1000' Buried	Ea.	7
8 Port MST - 1250' Buried	Ea.	3
8 Port MST - 1500' Buried	Ea.	1
8 Port MST - 250' Buried	Ea.	2
8 Port MST - 500' Buried	Ea.	4
8 Port MST - 750' Buried	Ea.	9
ALLO 30x60x36 Maintenance Vault	Ea.	1
ALLO 12x18x8 Pull Box	Ea.	2
ALLO 1- 1 1/4" Conduit	Ft.	155047
Bore Length of Conduit	Ft.	66866
Coyote 6.5x17 Dome Splice Encloser	Ea.	28
Coyote 6.5x22 Dome Splice Encloser	Ea.	1
Coyote 9.5x28 Dome Splice Encloser	Ea.	2
Underground 12F	Ft.	1774
Underground 144F	Ft.	2027
Underground 24F	Ft.	2074
Underground 288F	Ft.	6590
Underground 432F	Ft.	1585
Underground 48F	Ft.	7203
Underground 864F	Ft.	1741
Underground 96F	Ft.	17701


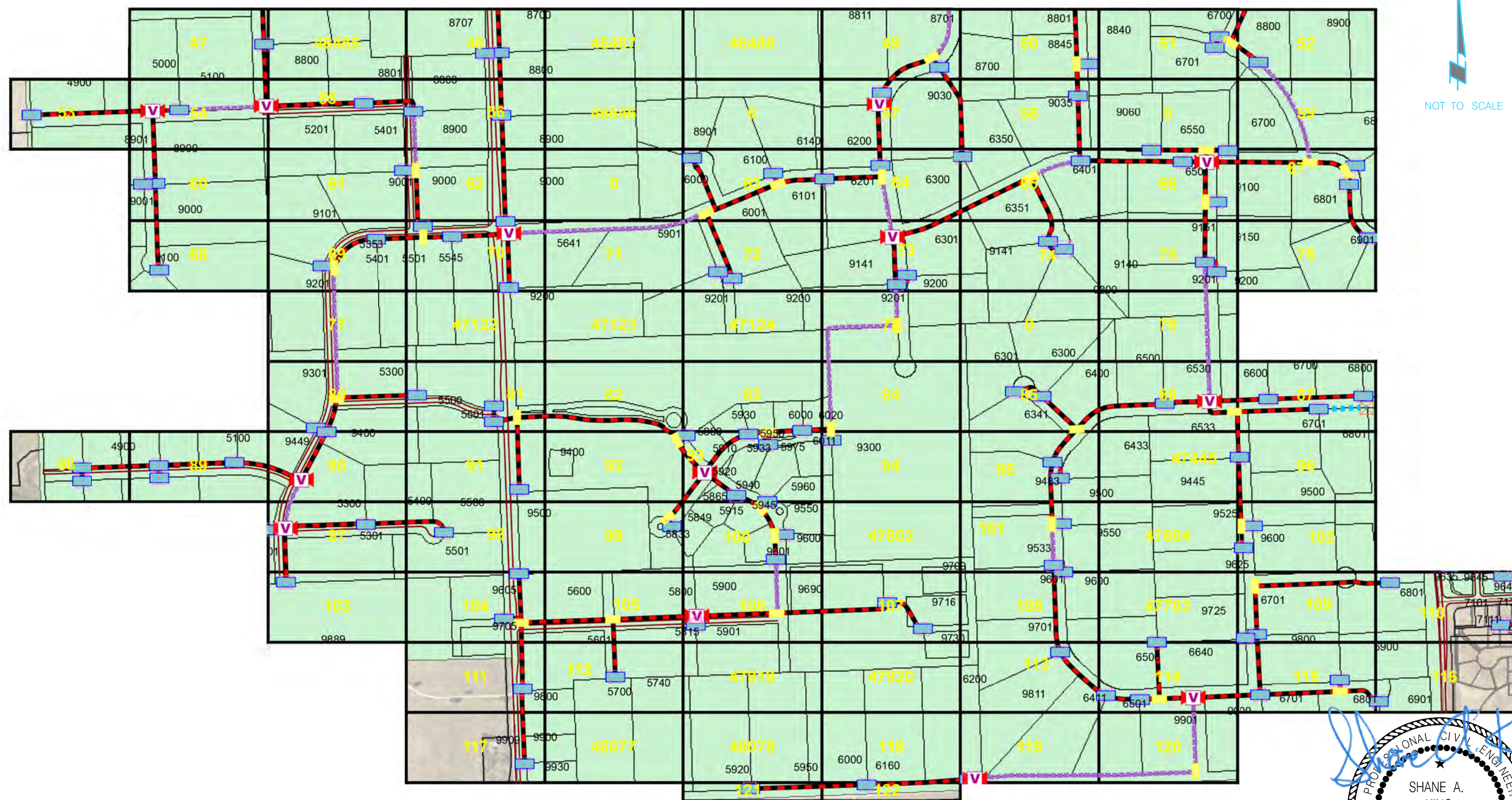
USER: field
DATE: 01\02\2018
DGN: F:\Projects\015-3315\40-Design\Microstation\Telecom_LNK_Linedin_FTTN_Sheets\C02_PON29\RYB.1_Bill of Materials.dgn



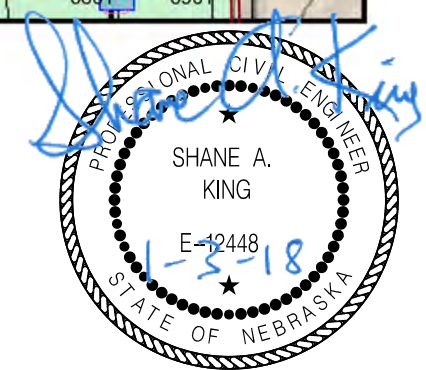


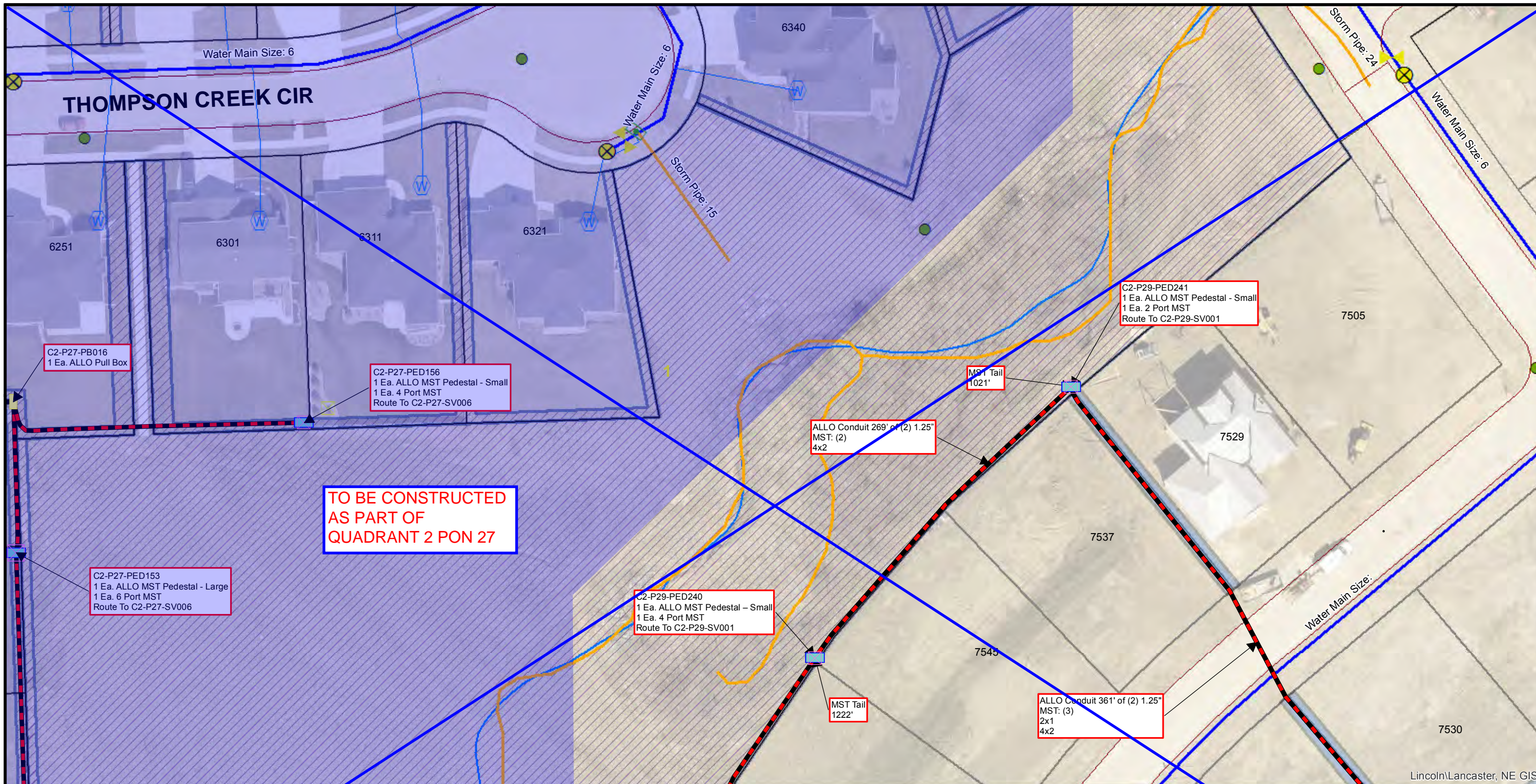
USER: field
 DATE: 01/02/2018
 DGN: F:\Projects\015-3315-40-Design\Microstation\Telecom_LNK_Lincoln_FTH\Sheets\C02-PON29\RY.D.3_Details.dgn



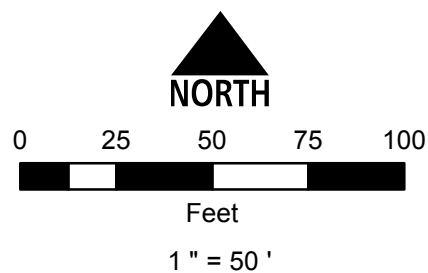


USER: field
 DATE: 01/02/2018
 DGN: F:\Projects\015-3315\40-Design\Microstation\Telecom_LNK_Lincoln_FTH\Sheets\CO2\PON23\RYD.4_Details.dgn





Lincoln/Lancaster, NE GIS

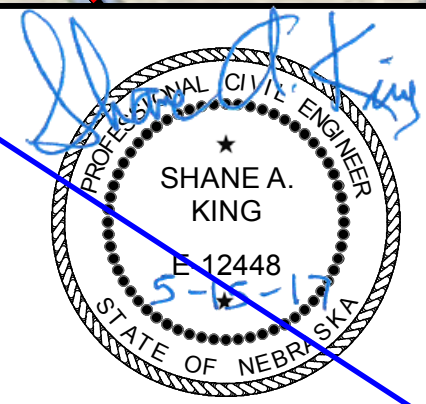


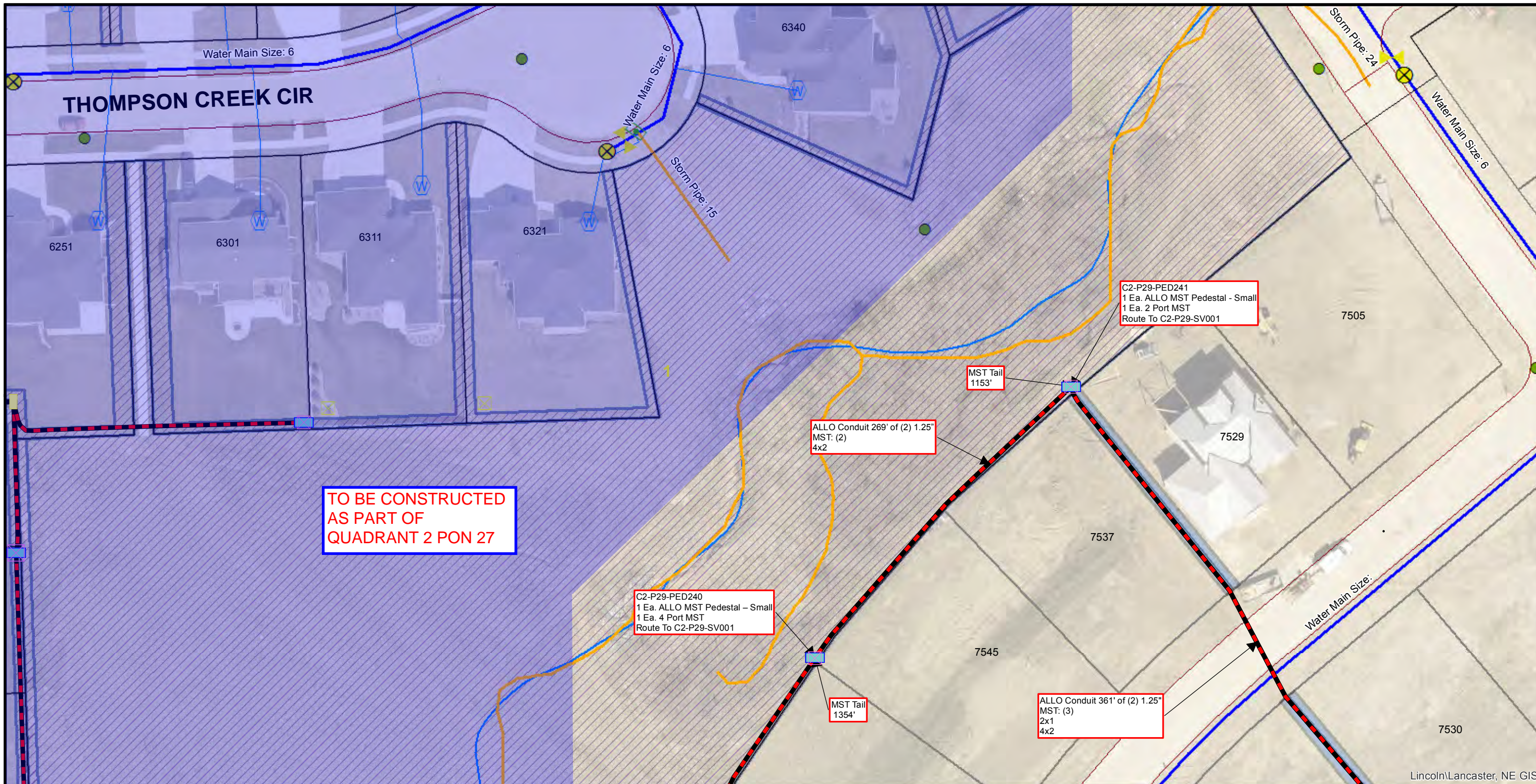
Conduit Note Key
 MST: (4) = Four Tails in MST Conduit
 8x2 = Two 8 Port MST Tails
 FIBER: (2) = Two Fiber Cables in Fiber Conduit
 576x1 = One 576 SM Fiber

Sheet Identification (2-1-001)
 2 = Quadrant
 1 = PON
 001 = Plan Sheet

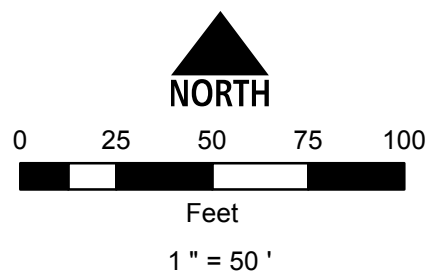
Notes
 1. Contractor shall not work outside ROW without easement confirmation by ALLO
 2. At all cable pulling locations, coil 60' of each fiber cable (MST tails excluded)
 3. At all splice vaults, coil 75' of each fiber cable tail and 50' of each MST tail
 4. At all maintenance vaults coil 75' of each fiber cable (MST tails excluded)
 5. Minimum 24" vertical and horizontal separation from existing utilities

EUREKA DR	2-27-024	2-27-025	KA105
BLANCHARD BLVD	2-27-029	2-29-001	2-29-002
	2-27-035	2-29-003	2-29-004





**TO BE CONSTRUCTED
AS PART OF
QUADRANT 2 PON 27**




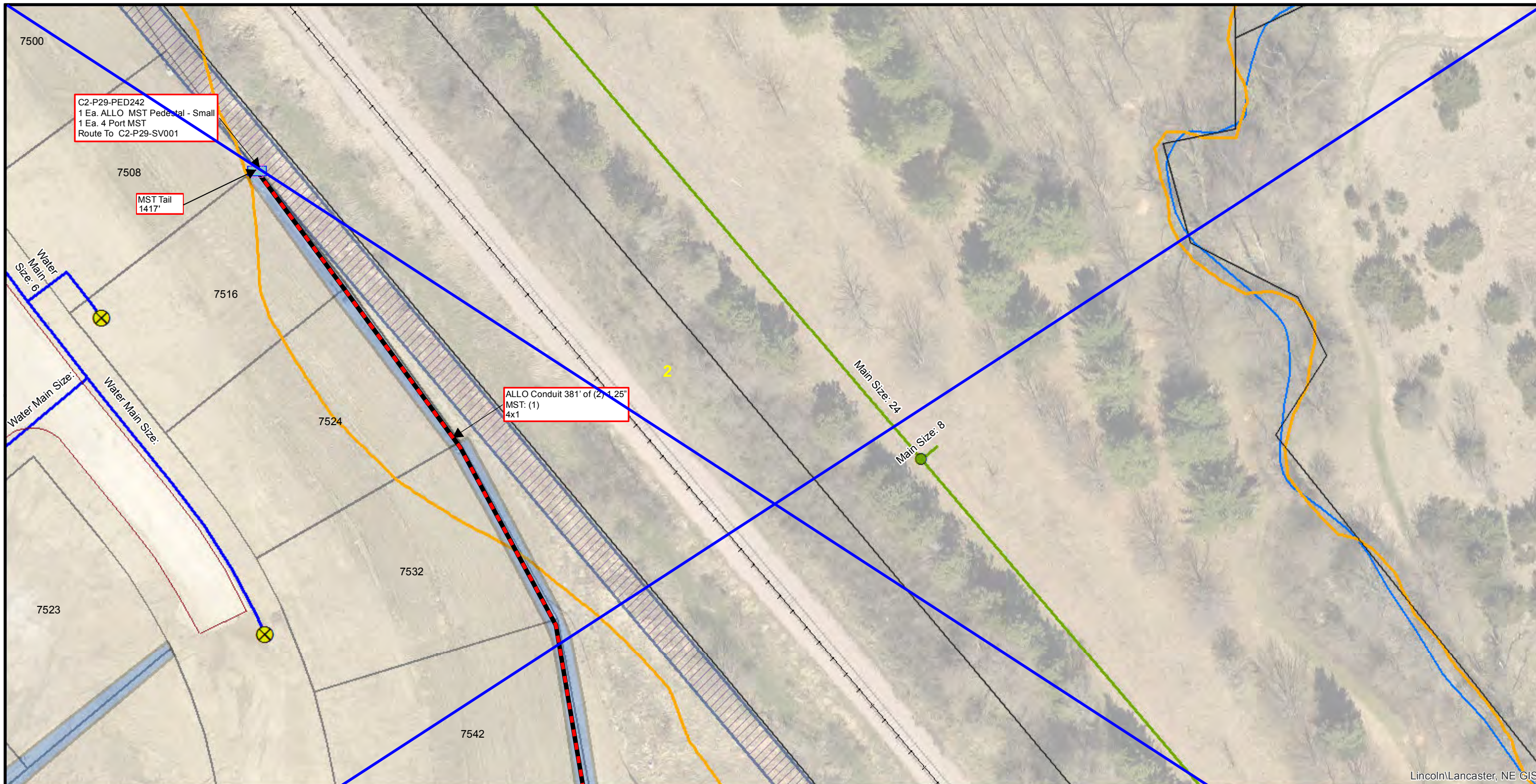
Conduit Note Key
 MST: (4) = Four Tails in MST Conduit
 8x2 = Two 8 Port MST Tails
 FIBER: (2) = Two Fiber Cables in Fiber Conduit
 576x1 = One 576 SM Fiber

Sheet Identification (2-1-001)
 2 = Quadrant
 1 = PON
 001 = Plan Sheet

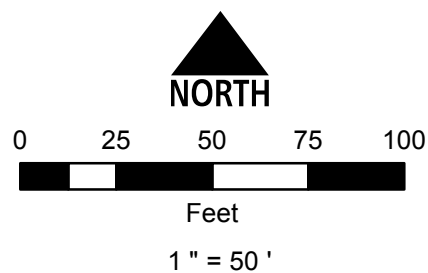
Notes
 1. Contractor shall not work outside ROW without easement confirmation by ALLO
 2. At all cable pulling locations, coil 60' of each fiber cable (MST tails excluded)
 3. At all splice vaults, coil 75' of each fiber cable tail and 50' of each MST tail
 4. At all maintenance vaults coil 75' of each fiber cable (MST tails excluded)
 5. Minimum 24" vertical and horizontal separation from existing utilities

EUREKA DR	2-27-024	2-27-025	KA105
BLANCHARD BLVD	2-27-029	2-29-001	2-29-002
BLANCHARD BLVD	2-27-035	2-29-003	2-29-004





Lincoln/Lancaster, NE GIS




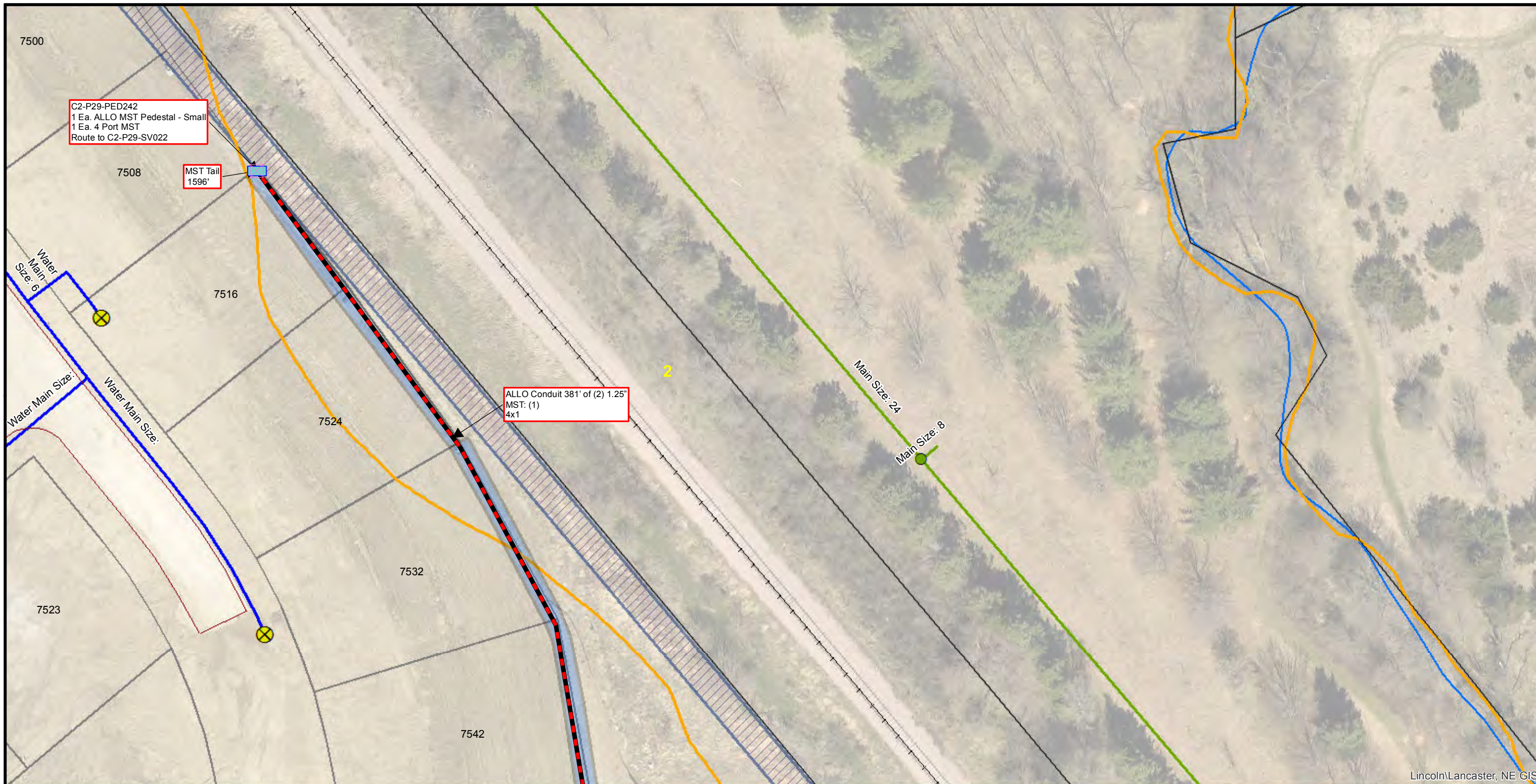
Conduit Note Key
 MST: (4) = Four Tails in MST Conduit
 8x2 = Two 8 Port MST Tails
 FIBER: (2) = Two Fiber Cables in Fiber Conduit
 576x1 = One 576 SM Fiber

Sheet Identification (2-1-001)
 2 = Quadrant
 1 = PON
 001 = Plan Sheet

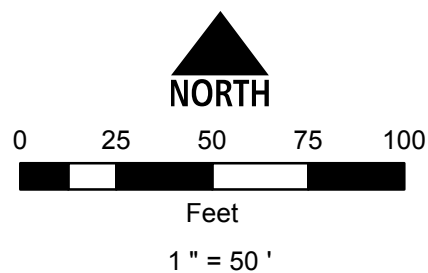
Notes
 1. Contractor shall not work outside ROW without easement confirmation by ALLO
 2. At all cable pulling locations, coil 60' of each fiber cable (MST tails excluded)
 3. At all splice vaults, coil 75' of each fiber cable tail and 50' of each MST tail
 4. At all maintenance vaults coil 75' of each fiber cable (MST tails excluded)
 5. Minimum 24" vertical and horizontal separation from existing utilities

2-27-025	KA105	KA106
2-29-001	2-29-002	2-28-064
2-29-003	2-29-004	KC106





Lincoln/Lancaster, NE GIS




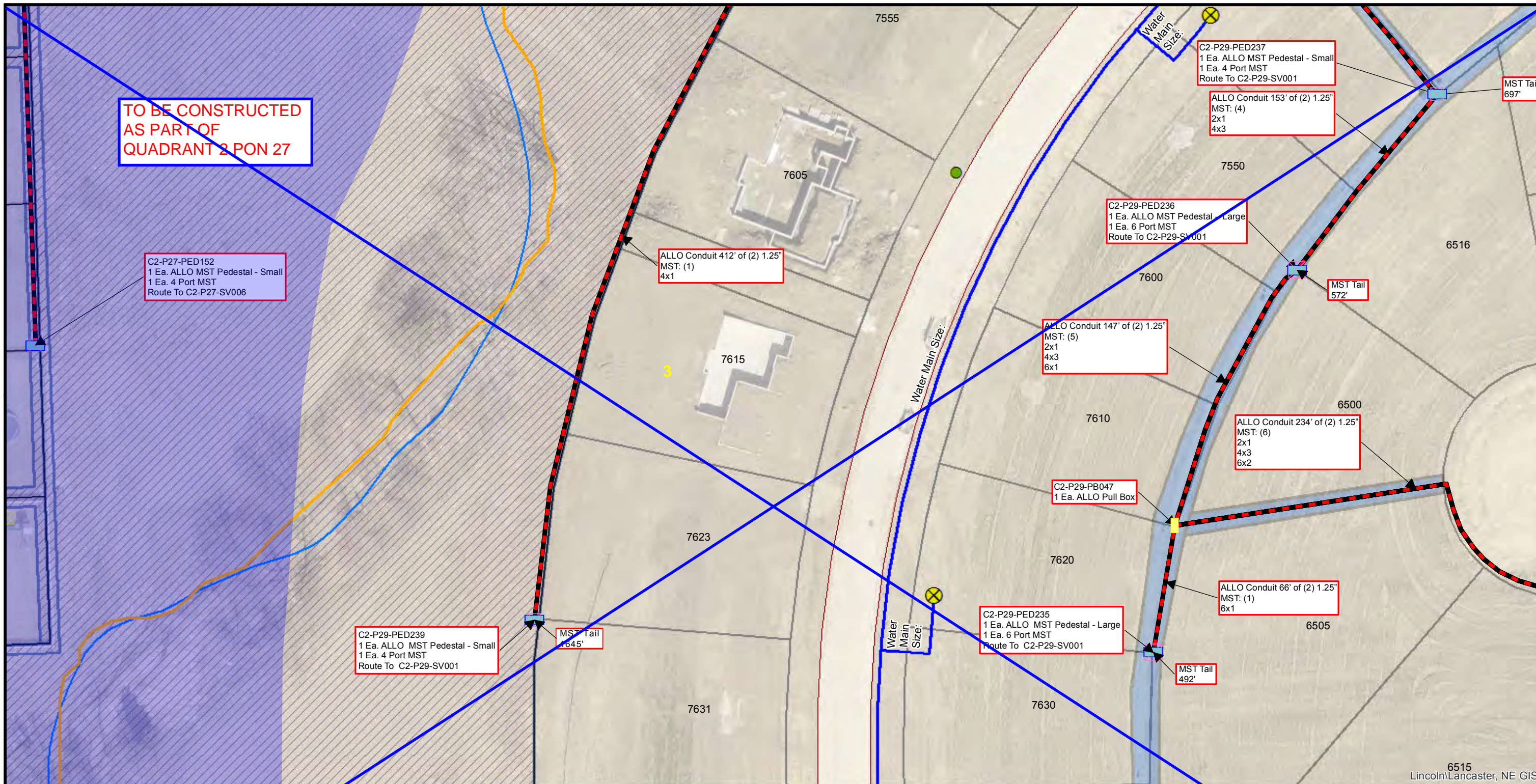
Conduit Note Key
 MST: (4) = Four Tails in MST Conduit
 8x2 = Two 8 Port MST Tails
 FIBER: (2) = Two Fiber Cables in Fiber Conduit
 576x1 = One 576 SM Fiber

Sheet Identification (2-1-001)
 2 = Quadrant
 1 = PON
 001 = Plan Sheet

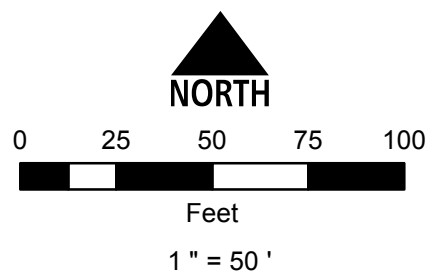
Notes
 1. Contractor shall not work outside ROW without easement confirmation by ALLO
 2. At all cable pulling locations, coil 60' of each fiber cable (MST tails excluded)
 3. At all splice vaults, coil 75' of each fiber cable tail and 50' of each MST tail
 4. At all maintenance vaults coil 75' of each fiber cable (MST tails excluded)
 5. Minimum 24" vertical and horizontal separation from existing utilities

2-27-025	KA105	KA106
2-29-001	2-29-002	2-28-064
2-29-003	2-29-004	KC106





6515
Lincoln/Lancaster, NE GIS




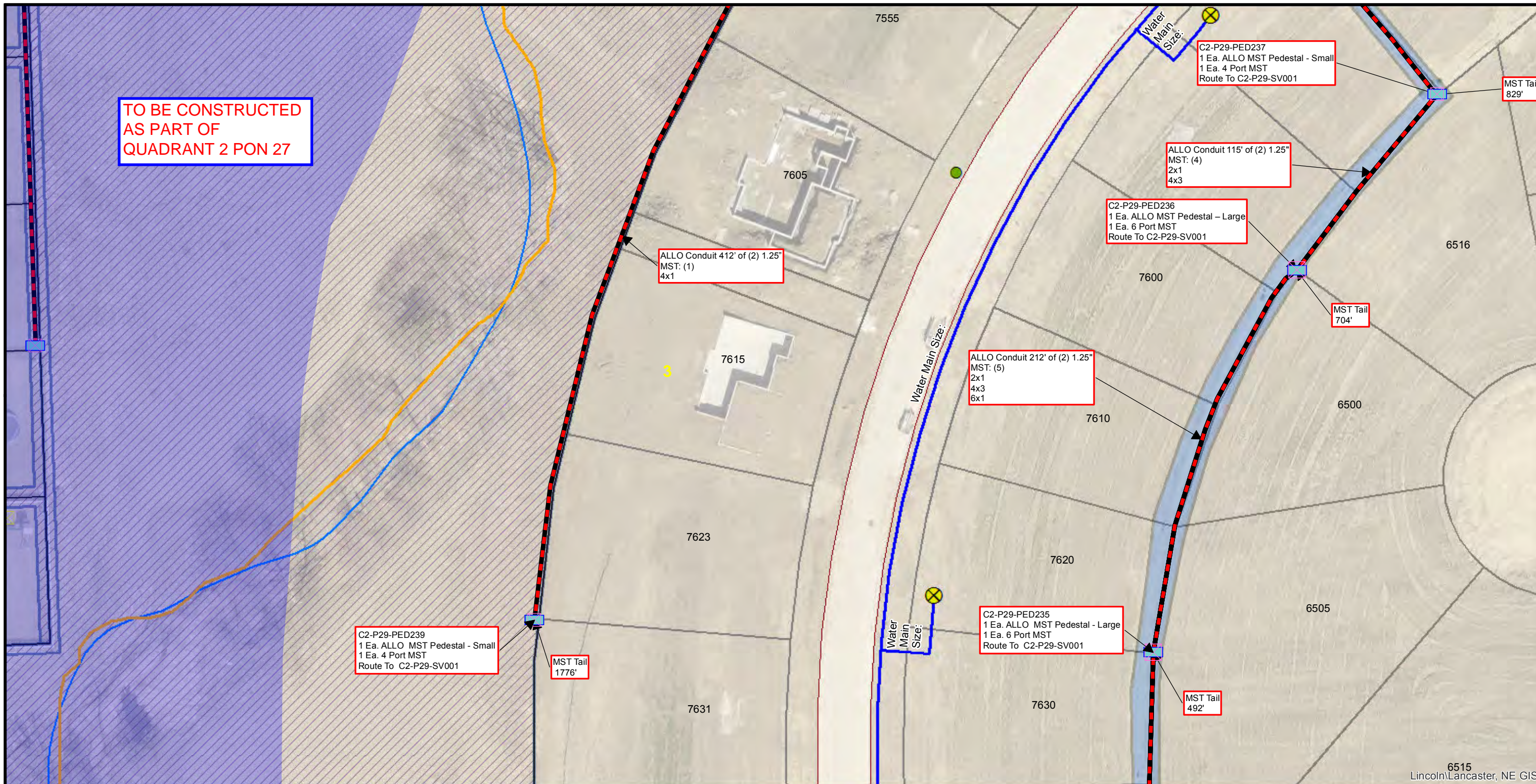
Conduit Note Key
 MST: (4) = Four Tails in MST Conduit
 8x2 = Two 8 Port MST Tails
 FIBER: (2) = Two Fiber Cables in Fiber Conduit
 576x1 = One 576 SM Fiber

Sheet Identification (2-1-001)
 2 = Quadrant
 1 = PON
 001 = Plan Sheet

Notes
 1. Contractor shall not work outside ROW without easement confirmation by ALLO
 2. At all cable pulling locations, coil 60' of each fiber cable (MST tails excluded)
 3. At all splice vaults, coil 75' of each fiber cable tail and 50' of each MST tail
 4. At all maintenance vaults coil 75' of each fiber cable (MST tails excluded)
 5. Minimum 24" vertical and horizontal separation from existing utilities

2-27-029	2-29-001	2-29-002
2-27-035	2-29-003	2-29-004
2-29-005	2-29-006	2-29-007





TO BE CONSTRUCTED
AS PART OF
QUADRANT 2 PON 27

C2-P29-PED239
1 Ea. ALLO MST Pedestal - Small
1 Ea. 4 Port MST
Route To C2-P29-SV001

MST Tail
1776'

ALLO Conduit 412' of (2) 1.25"
MST: (1)
4x1

ALLO Conduit 212' of (2) 1.25"
MST: (5)
2x1
4x3
6x1

C2-P29-PED236
1 Ea. ALLO MST Pedestal - Large
1 Ea. 6 Port MST
Route To C2-P29-SV001

MST Tail
704'

ALLO Conduit 115' of (2) 1.25"
MST: (4)
2x1
4x3

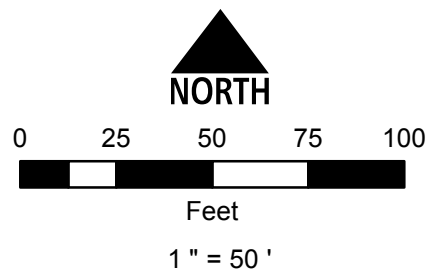
C2-P29-PED237
1 Ea. ALLO MST Pedestal - Small
1 Ea. 4 Port MST
Route To C2-P29-SV001

MST Tail
829'

C2-P29-PED235
1 Ea. ALLO MST Pedestal - Large
1 Ea. 6 Port MST
Route To C2-P29-SV001

MST Tail
492'

6515
Lincoln/Lancaster, NE GIS




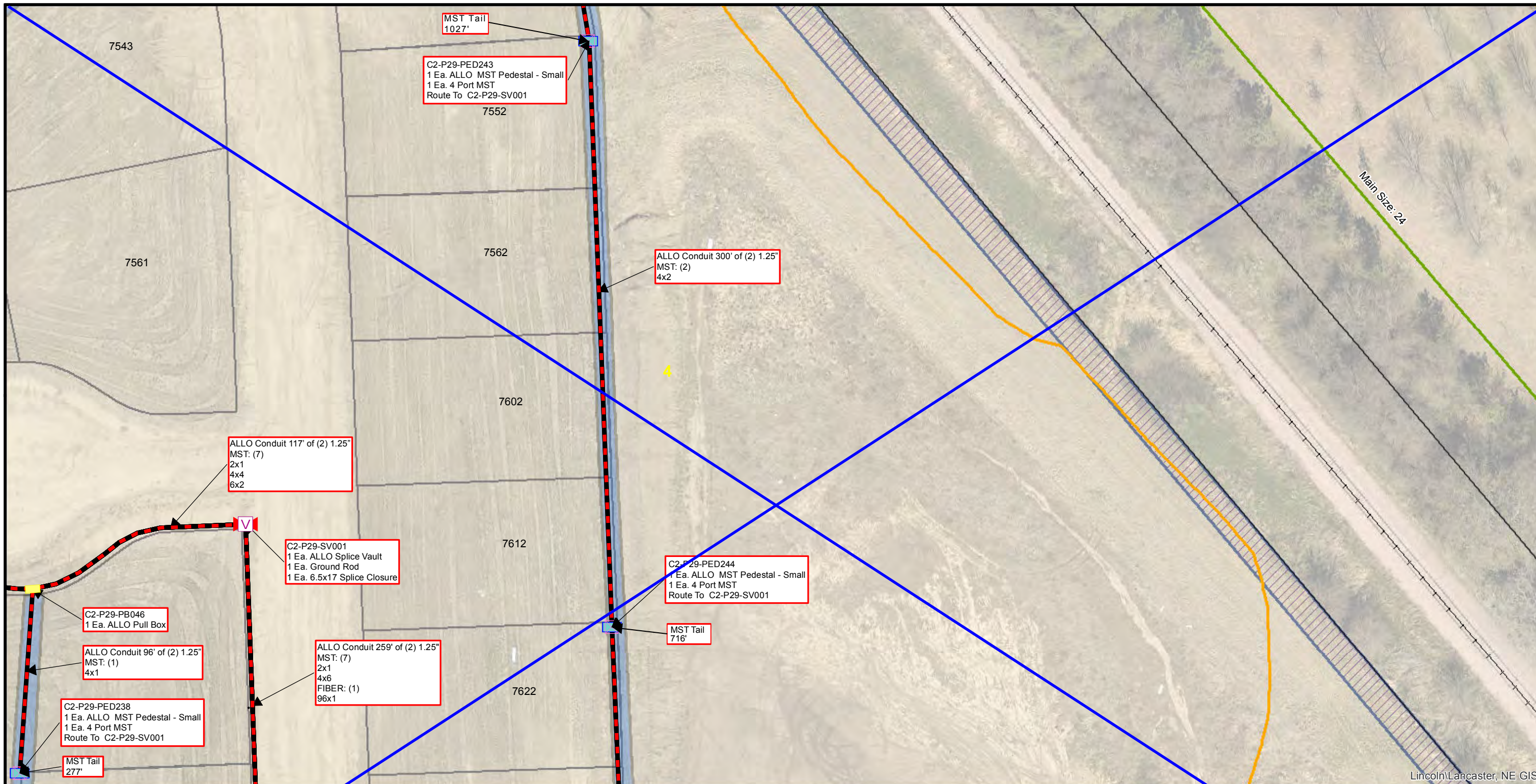
Conduit Note Key
MST: (4) = Four Tails in MST Conduit
8x2 = Two 8 Port MST Tails
FIBER: (2) = Two Fiber Cables in Fiber Conduit
576x1 = One 576 SM Fiber

Sheet Identification (2-1-001)
2 = Quadrant
1 = PON
001 = Plan Sheet

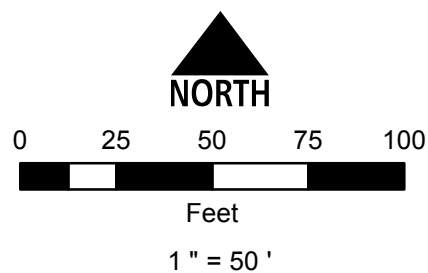
Notes
1. Contractor shall not work outside ROW without easement confirmation by ALLO
2. At all cable pulling locations, coil 60' of each fiber cable (MST tails excluded)
3. At all splice vaults, coil 75' of each fiber cable tail and 50' of each MST tail
4. At all maintenance vaults coil 75' of each fiber cable (MST tails excluded)
5. Minimum 24" vertical and horizontal separation from existing utilities

2-27-029	2-29-001	2-29-002
2-27-035	2-29-003	2-29-004
2-29-005	2-29-006	2-29-007





Lincoln/Lancaster, NE GIS




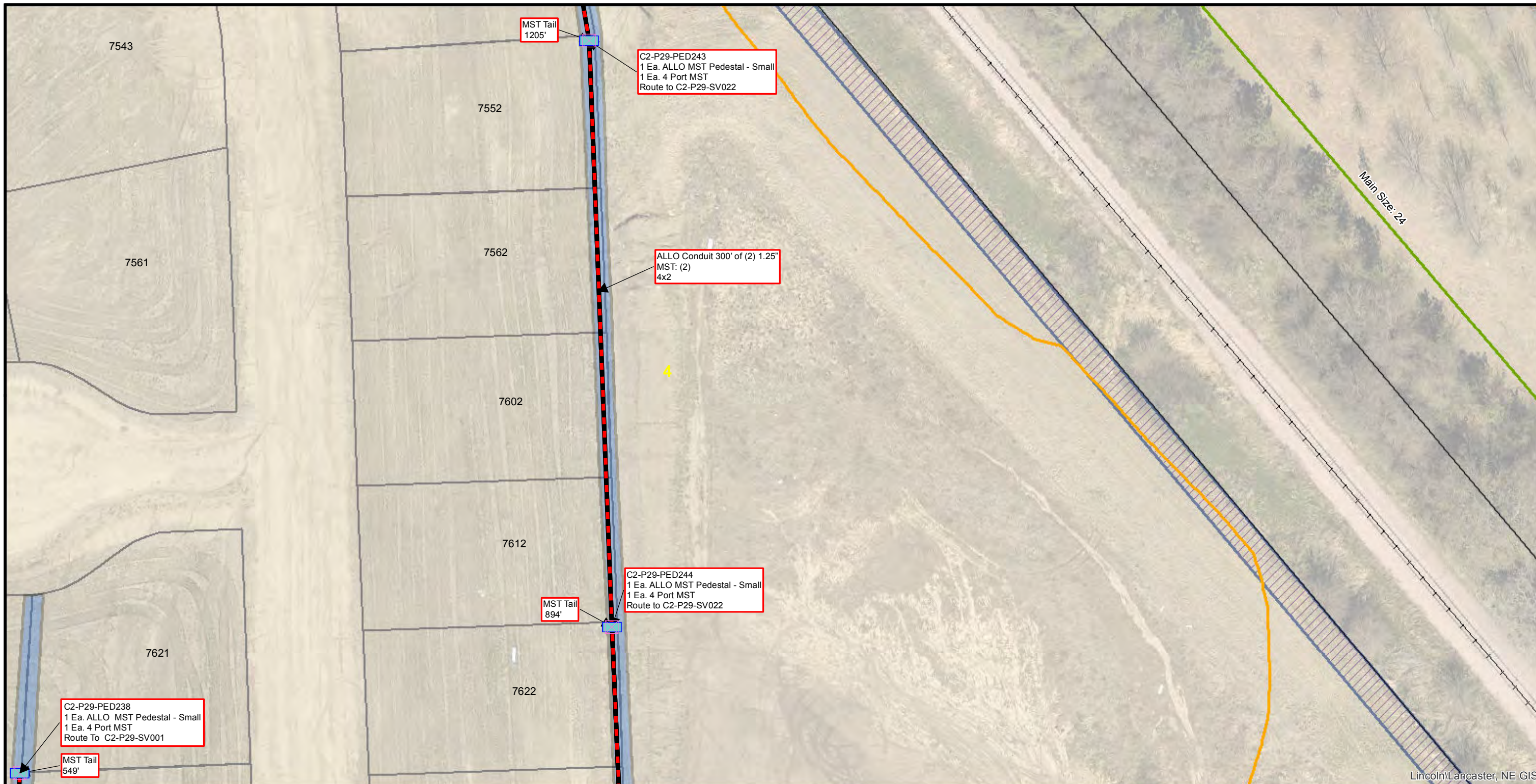
Conduit Note Key
 MST: (4) = Four Tails in MST Conduit
 8x2 = Two 8 Port MST Tails
 FIBER: (2) = Two Fiber Cables in Fiber Conduit
 576x1 = One 576 SM Fiber

Sheet Identification (2-1-001)
 2 = Quadrant
 1 = PON
 001 = Plan Sheet

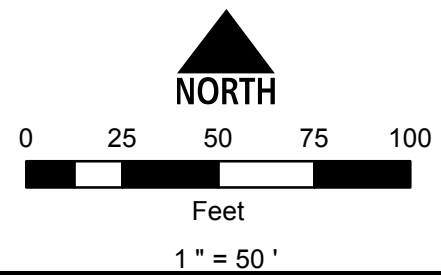
Notes
 1. Contractor shall not work outside ROW without easement confirmation by ALLO
 2. At all cable pulling locations, coil 60' of each fiber cable (MST tails excluded)
 3. At all splice vaults, coil 75' of each fiber cable tail and 50' of each MST tail
 4. At all maintenance vaults coil 75' of each fiber cable (MST tails excluded)
 5. Minimum 24" vertical and horizontal separation from existing utilities

2-29-001	2-29-002	2-28-064
2-29-003	2-29-004	KC106
2-29-006	2-29-007	2-29-008





Lincoln/Lancaster, NE GIS




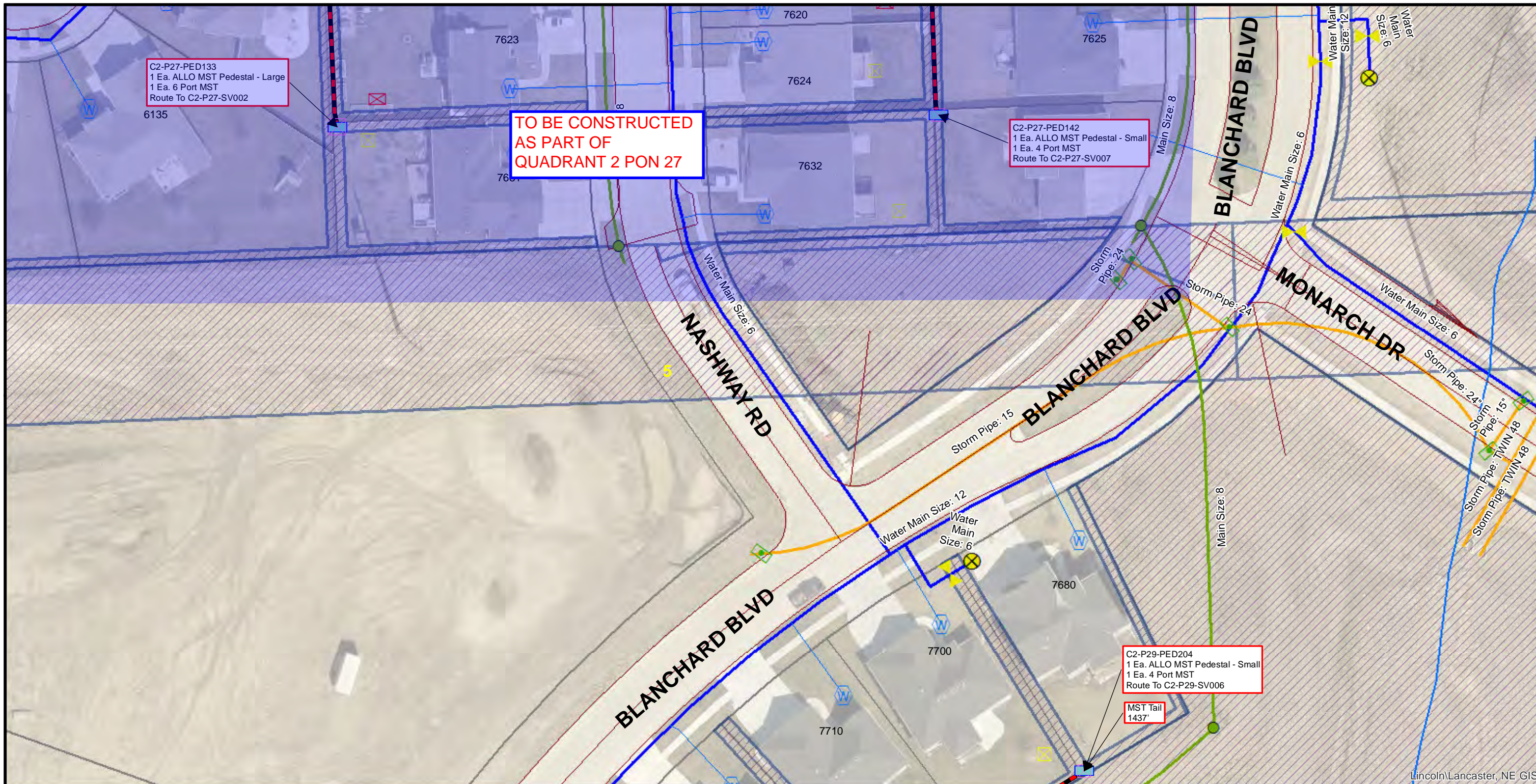
Conduit Note Key
 MST: (4) = Four Tails in MST Conduit
 8x2 = Two 8 Port MST Tails
 FIBER: (2) = Two Fiber Cables in Fiber Conduit
 576x1 = One 576 SM Fiber

Sheet Identification (2-1-001)
 2 = Quadrant
 1 = PON
 001 = Plan Sheet

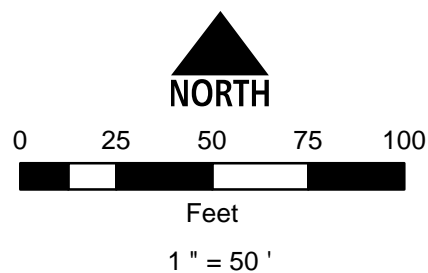
Notes
 1. Contractor shall not work outside ROW without easement confirmation by ALLO
 2. At all cable pulling locations, coil 60' of each fiber cable (MST tails excluded)
 3. At all splice vaults, coil 75' of each fiber cable tail and 50' of each MST tail
 4. At all maintenance vaults coil 75' of each fiber cable (MST tails excluded)
 5. Minimum 24" vertical and horizontal separation from existing utilities

2-29-001	2-29-002	2-28-064
2-29-003	2-29-004	KC106
2-29-006	2-29-007	2-29-008





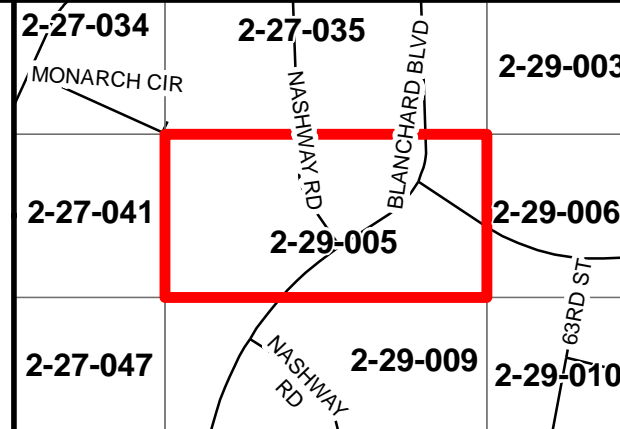
Lincoln/Lancaster, NE GIS

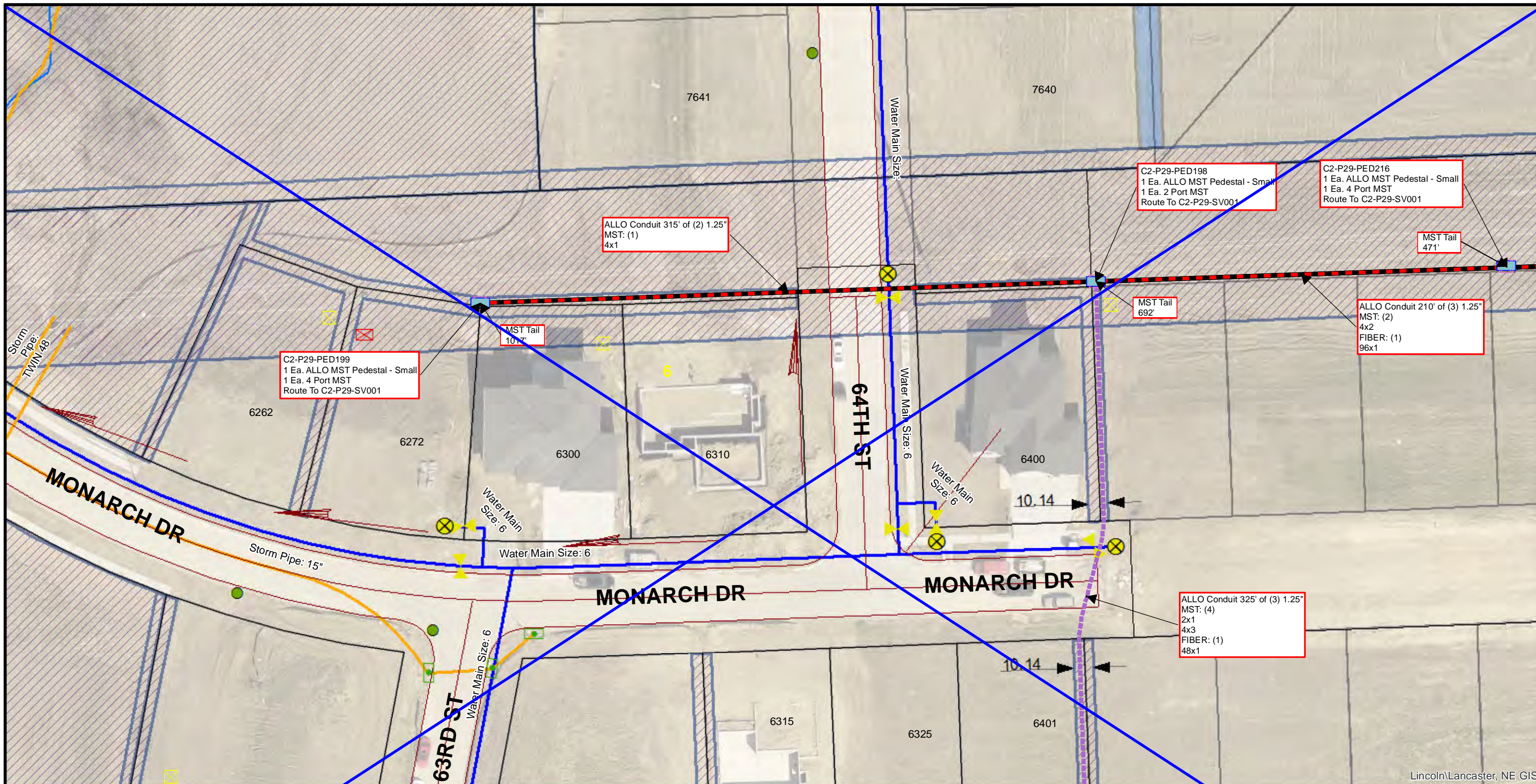


Conduit Note Key
 MST: (4) = Four Tails in MST Conduit
 8x2 = Two 8 Port MST Tails
 FIBER: (2) = Two Fiber Cables in Fiber Conduit
 576x1 = One 576 SM Fiber

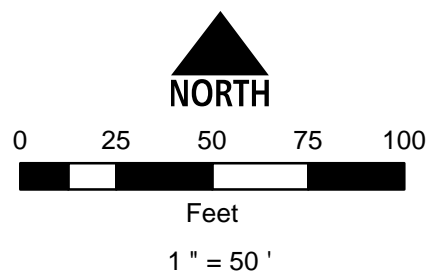
Sheet Identification (2-1-001)
 2 = Quadrant
 1 = PON
 001 = Plan Sheet

Notes
 1. Contractor shall not work outside ROW without easement confirmation by ALLO
 2. At all cable pulling locations, coil 60' of each fiber cable (MST tails excluded)
 3. At all splice vaults, coil 75' of each fiber cable tail and 50' of each MST tail
 4. At all maintenance vaults coil 75' of each fiber cable (MST tails excluded)
 5. Minimum 24" vertical and horizontal separation from existing utilities





Lincoln/Lancaster, NE GIS




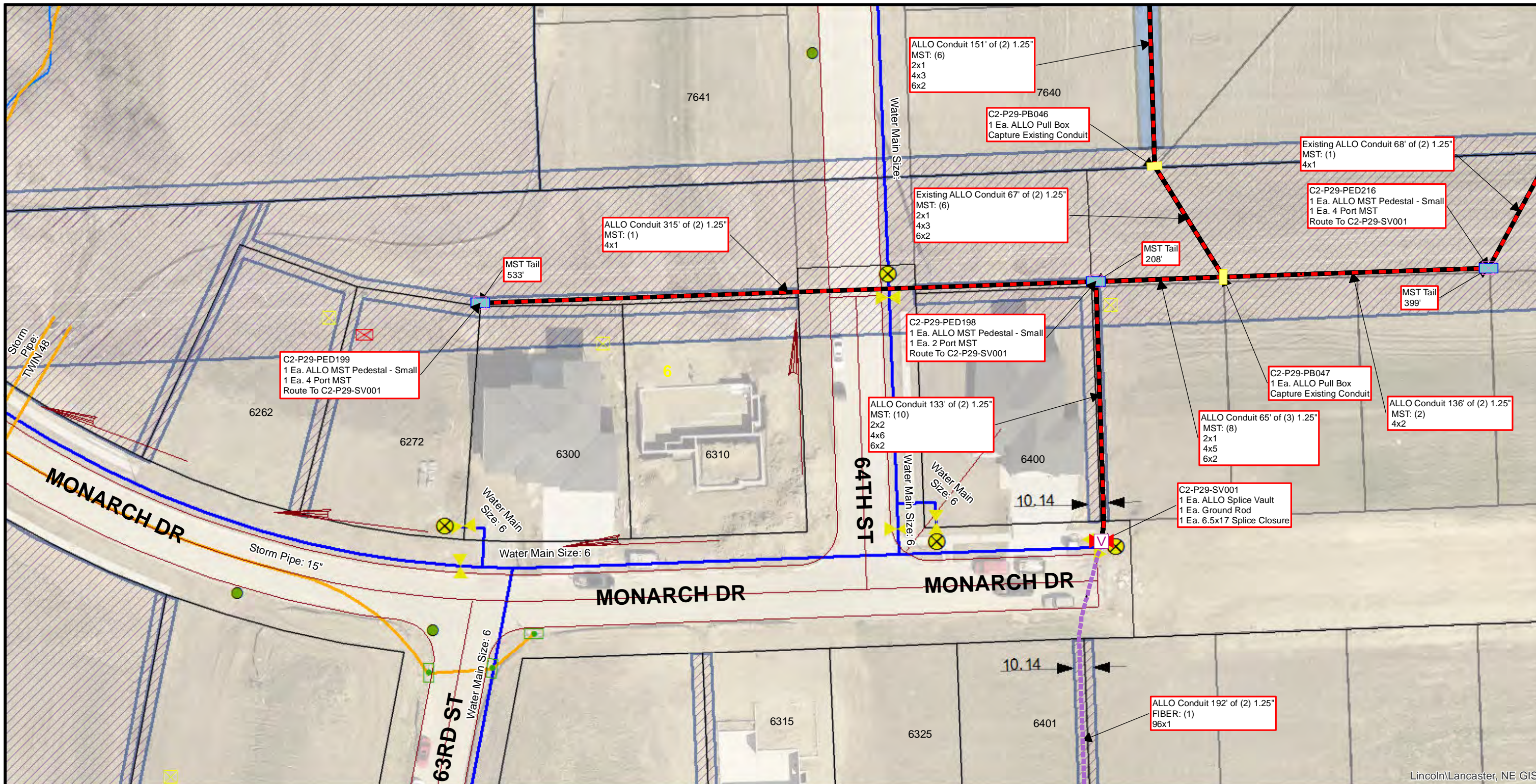
Conduit Note Key
 MST: (4) = Four Tails in MST Conduit
 8x2 = Two 8 Port MST Tails
 FIBER: (2) = Two Fiber Cables in Fiber Conduit
 576x1 = One 576 SM Fiber

Sheet Identification (2-1-001)
 2 = Quadrant
 1 = PON
 001 = Plan Sheet

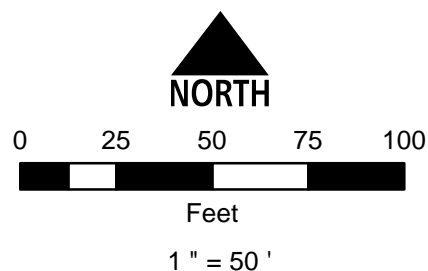
Notes
 1. Contractor shall not work outside ROW without easement confirmation by ALLO
 2. At all cable pulling locations, coil 60' of each fiber cable (MST tails excluded)
 3. At all splice vaults, coil 75' of each fiber cable tail and 50' of each MST tail
 4. At all maintenance vaults coil 75' of each fiber cable (MST tails excluded)
 5. Minimum 24" vertical and horizontal separation from existing utilities

2-27-035	2-29-003	2-29-004
2-29-005	2-29-006	2-29-007
2-29-009	2-29-010	2-29-011





Lincoln/Lancaster, NE GIS




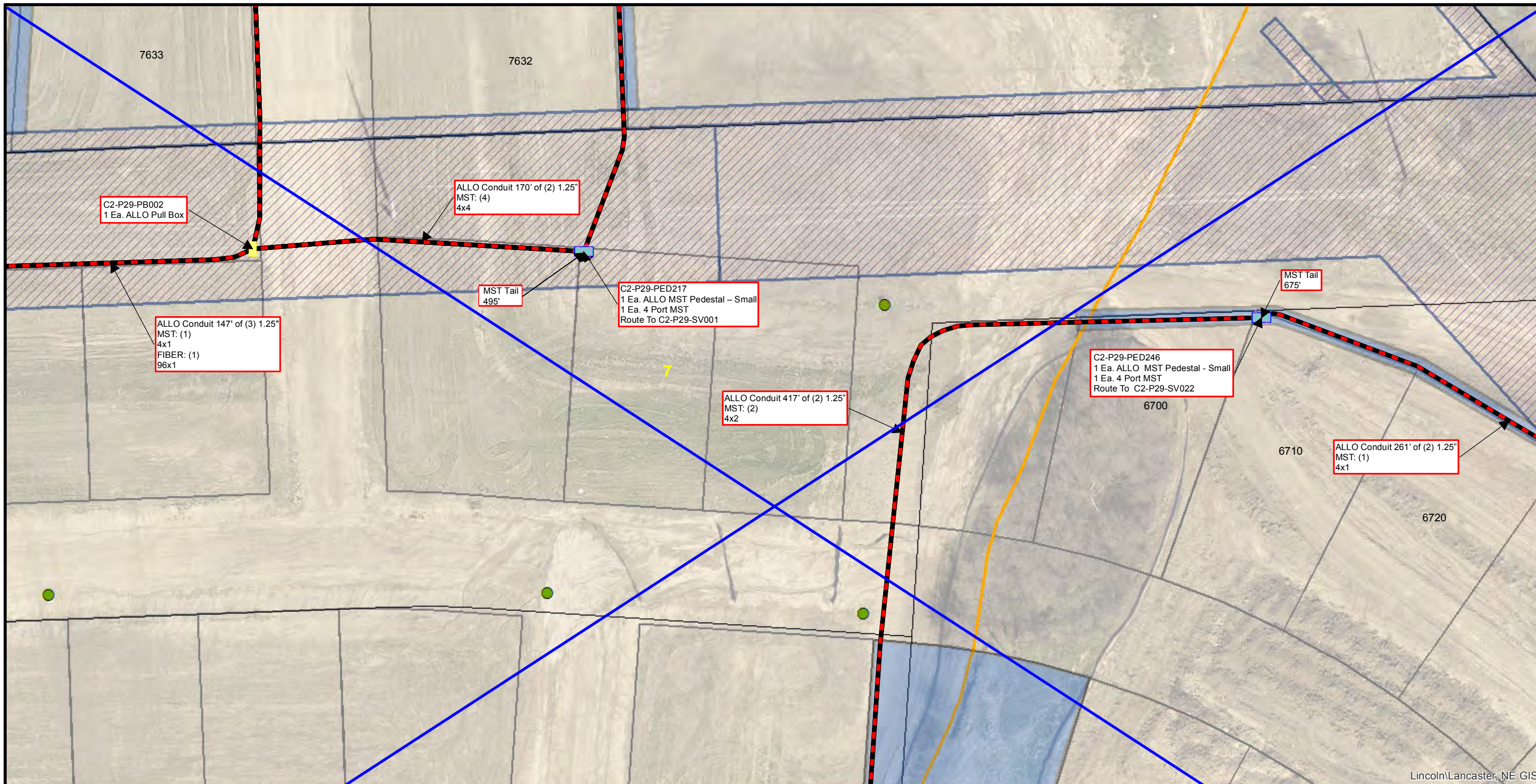
Conduit Note Key
 MST: (4) = Four Tails in MST Conduit
 8x2 = Two 8 Port MST Tails
 FIBER: (2) = Two Fiber Cables in Fiber Conduit
 576x1 = One 576 SM Fiber

Sheet Identification (2-1-001)
 2 = Quadrant
 1 = PON
 001 = Plan Sheet

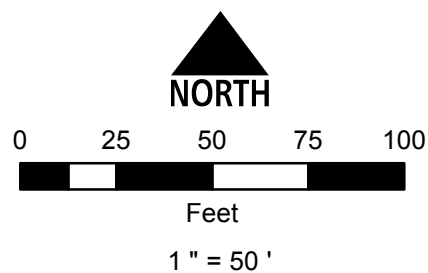
Notes
 1. Contractor shall not work outside ROW without easement confirmation by ALLO
 2. At all cable pulling locations, coil 60' of each fiber cable (MST tails excluded)
 3. At all splice vaults, coil 75' of each fiber cable tail and 50' of each MST tail
 4. At all maintenance vaults coil 75' of each fiber cable (MST tails excluded)
 5. Minimum 24" vertical and horizontal separation from existing utilities

2-27-035	2-29-003	2-29-004
2-29-005	2-29-006	2-29-007
2-29-009	2-29-010	2-29-011





Lincoln/Lancaster, NE GIS




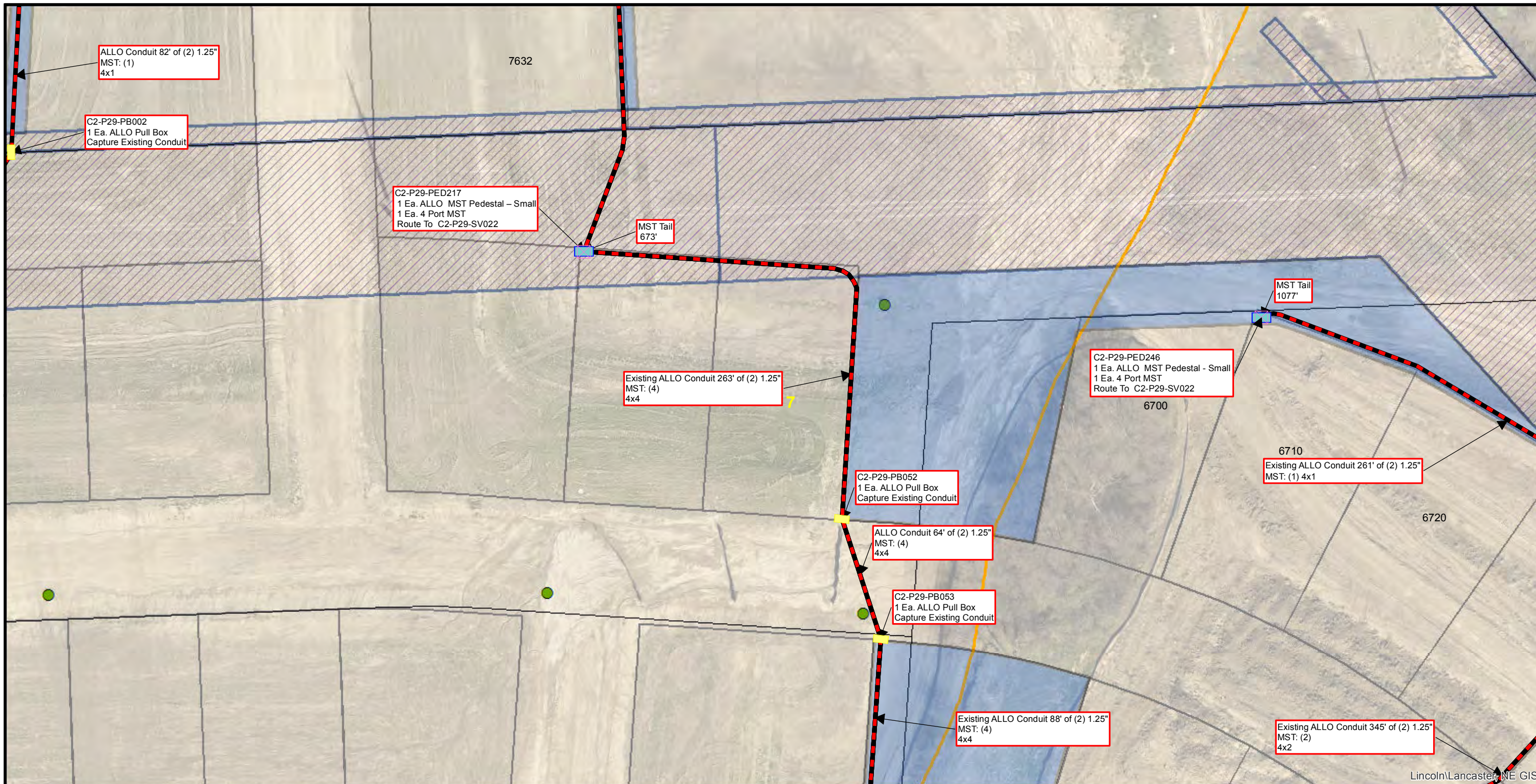
Conduit Note Key
 MST: (4) = Four Tails in MST Conduit
 8x2 = Two 8 Port MST Tails
 FIBER: (2) = Two Fiber Cables in Fiber Conduit
 576x1 = One 576 SM Fiber

Sheet Identification (2-1-001)
 2 = Quadrant
 1 = PON
 001 = Plan Sheet

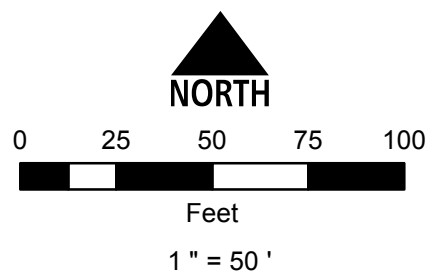
Notes
 1. Contractor shall not work outside ROW without easement confirmation by ALLO
 2. At all cable pulling locations, coil 60' of each fiber cable (MST tails excluded)
 3. At all splice vaults, coil 75' of each fiber cable tail and 50' of each MST tail
 4. At all maintenance vaults coil 75' of each fiber cable (MST tails excluded)
 5. Minimum 24" vertical and horizontal separation from existing utilities

2-29-003	2-29-004	KC106
2-29-006	2-29-007	2-29-008
2-29-010	2-29-011	KE106





Lincoln/Lancaster, NE GIS




Conduit Note Key
 MST: (4) = Four Tails in MST Conduit
 8x2 = Two 8 Port MST Tails
 FIBER: (2) = Two Fiber Cables in Fiber Conduit
 576x1 = One 576 SM Fiber

Sheet Identification (2-1-001)
 2 = Quadrant
 1 = PON
 001 = Plan Sheet

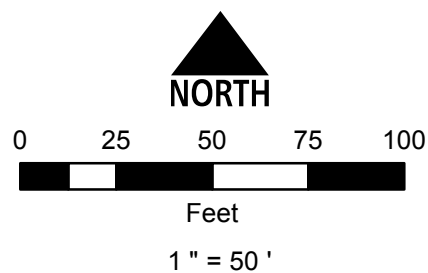
Notes
 1. Contractor shall not work outside ROW without easement confirmation by ALLO
 2. At all cable pulling locations, coil 60' of each fiber cable (MST tails excluded)
 3. At all splice vaults, coil 75' of each fiber cable tail and 50' of each MST tail
 4. At all maintenance vaults coil 75' of each fiber cable (MST tails excluded)
 5. Minimum 24" vertical and horizontal separation from existing utilities

2-29-003	2-29-004	KC106
2-29-006	2-29-007	2-29-008
2-29-010	2-29-011	KE106





Lincoln/Lancaster, NE GIS




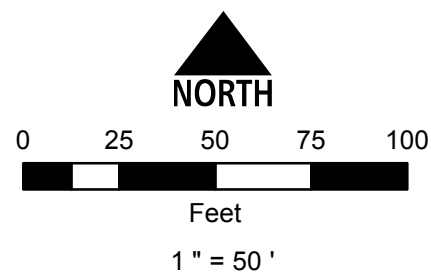
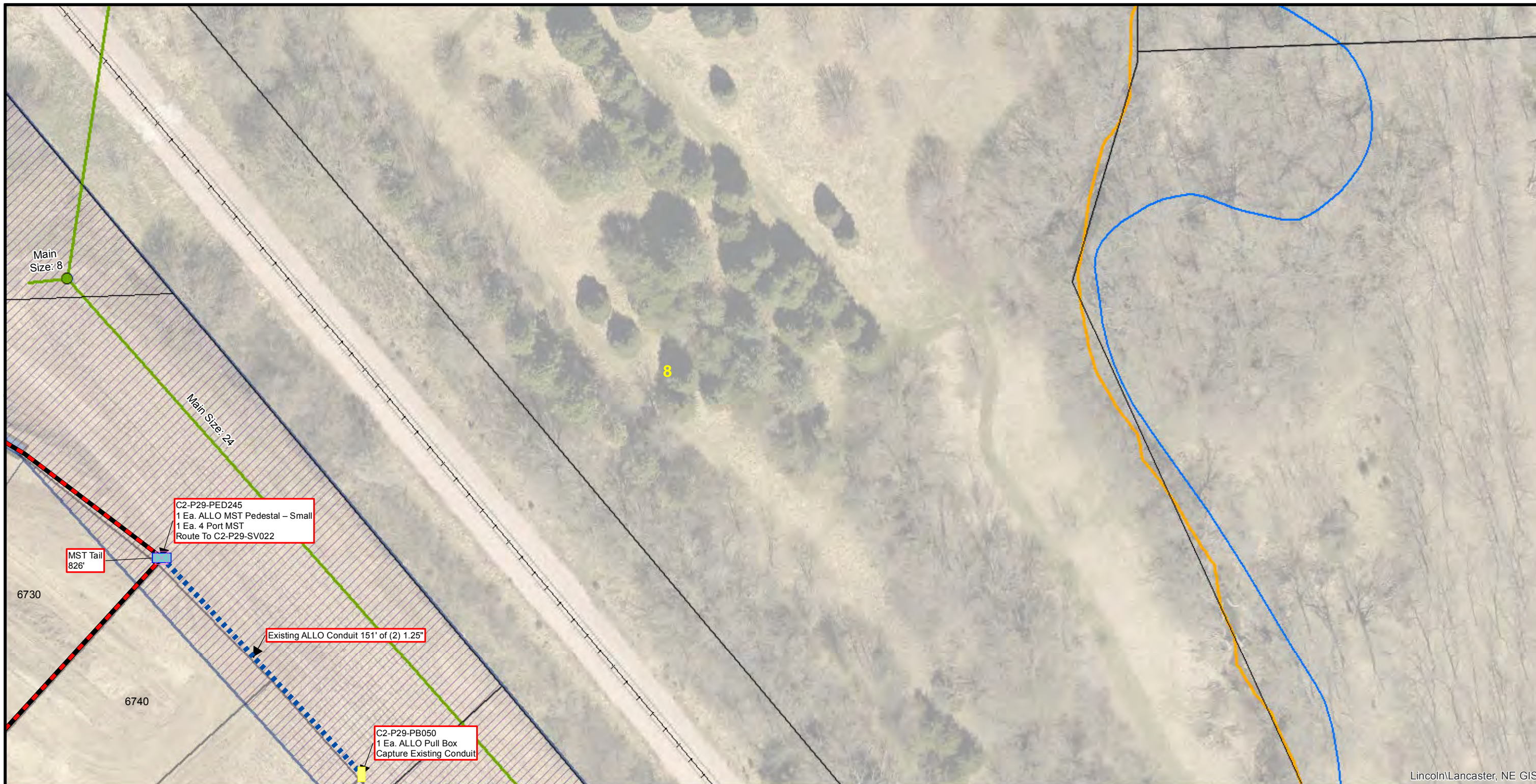
Conduit Note Key
 MST: (4) = Four Tails in MST Conduit
 8x2 = Two 8 Port MST Tails
 FIBER: (2) = Two Fiber Cables in Fiber Conduit
 576x1 = One 576 SM Fiber

Sheet Identification (2-1-001)
 2 = Quadrant
 1 = PON
 001 = Plan Sheet

Notes
 1. Contractor shall not work outside ROW without easement confirmation by ALLO
 2. At all cable pulling locations, coil 60' of each fiber cable (MST tails excluded)
 3. At all splice vaults, coil 75' of each fiber cable tail and 50' of each MST tail
 4. At all maintenance vaults coil 75' of each fiber cable (MST tails excluded)
 5. Minimum 24" vertical and horizontal separation from existing utilities

2-29-004	KC106	KC107
2-29-007	2-29-008	2-28-080
2-29-011	KE106	KE107






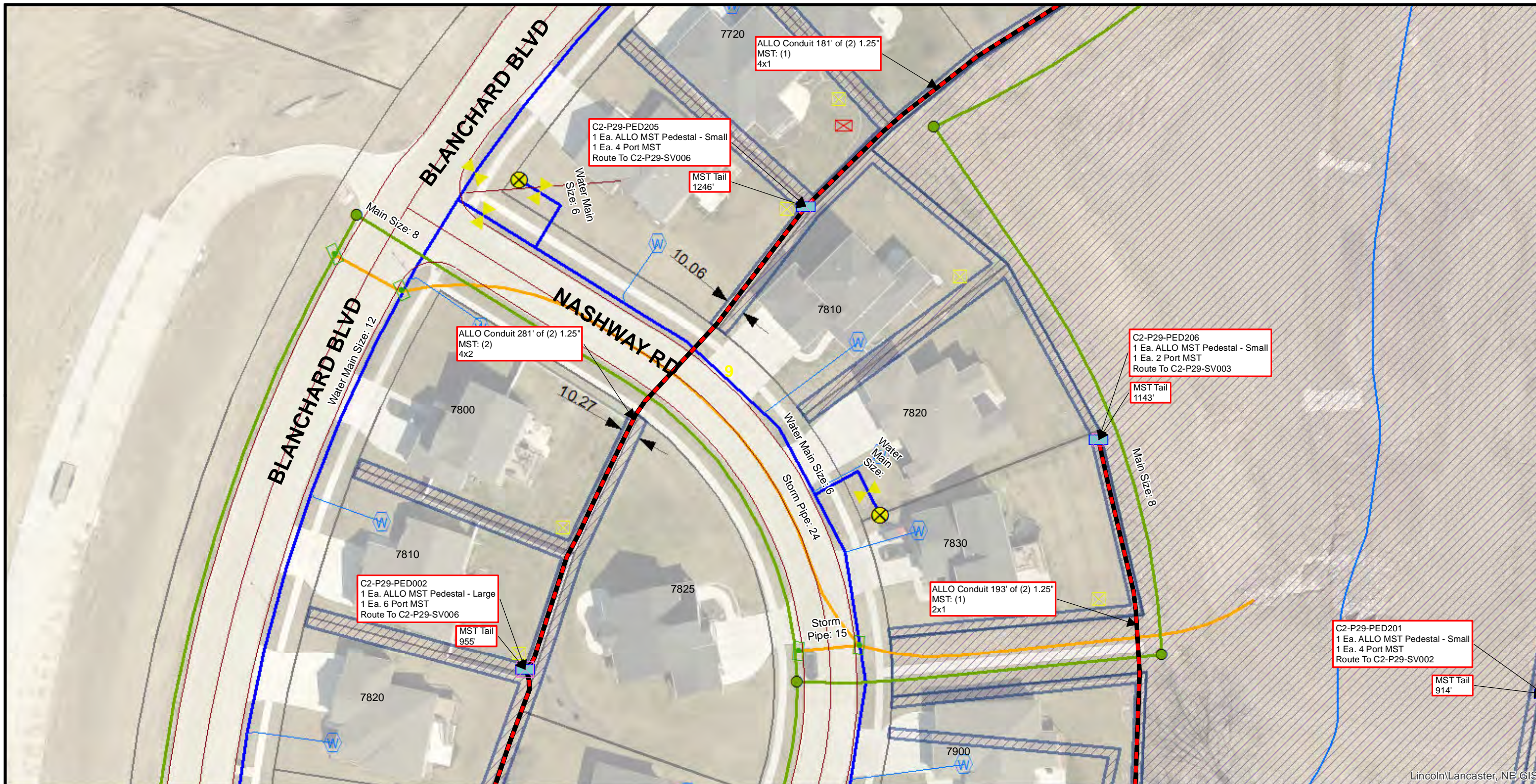
Conduit Note Key
 MST: (4) = Four Tails in MST Conduit
 8x2 = Two 8 Port MST Tails
 FIBER: (2) = Two Fiber Cables in Fiber Conduit
 576x1 = One 576 SM Fiber

Sheet Identification (2-1-001)
 2 = Quadrant
 1 = PON
 001 = Plan Sheet

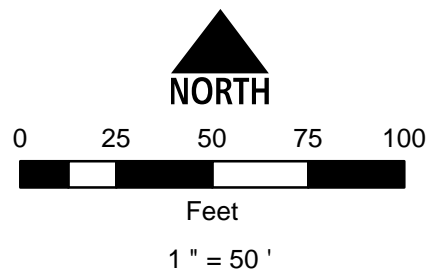
Notes
 1. Contractor shall not work outside ROW without easement confirmation by ALLO
 2. At all cable pulling locations, coil 60' of each fiber cable (MST tails excluded)
 3. At all splice vaults, coil 75' of each fiber cable tail and 50' of each MST tail
 4. At all maintenance vaults coil 75' of each fiber cable (MST tails excluded)
 5. Minimum 24" vertical and horizontal separation from existing utilities

2-29-004	KC106	KC107 CARSON RD
2-29-007	2-29-008	2-28-080 70TH ST
2-29-011	KE106	TRAVIS DR KE107





Lincoln/Lancaster, NE GIS



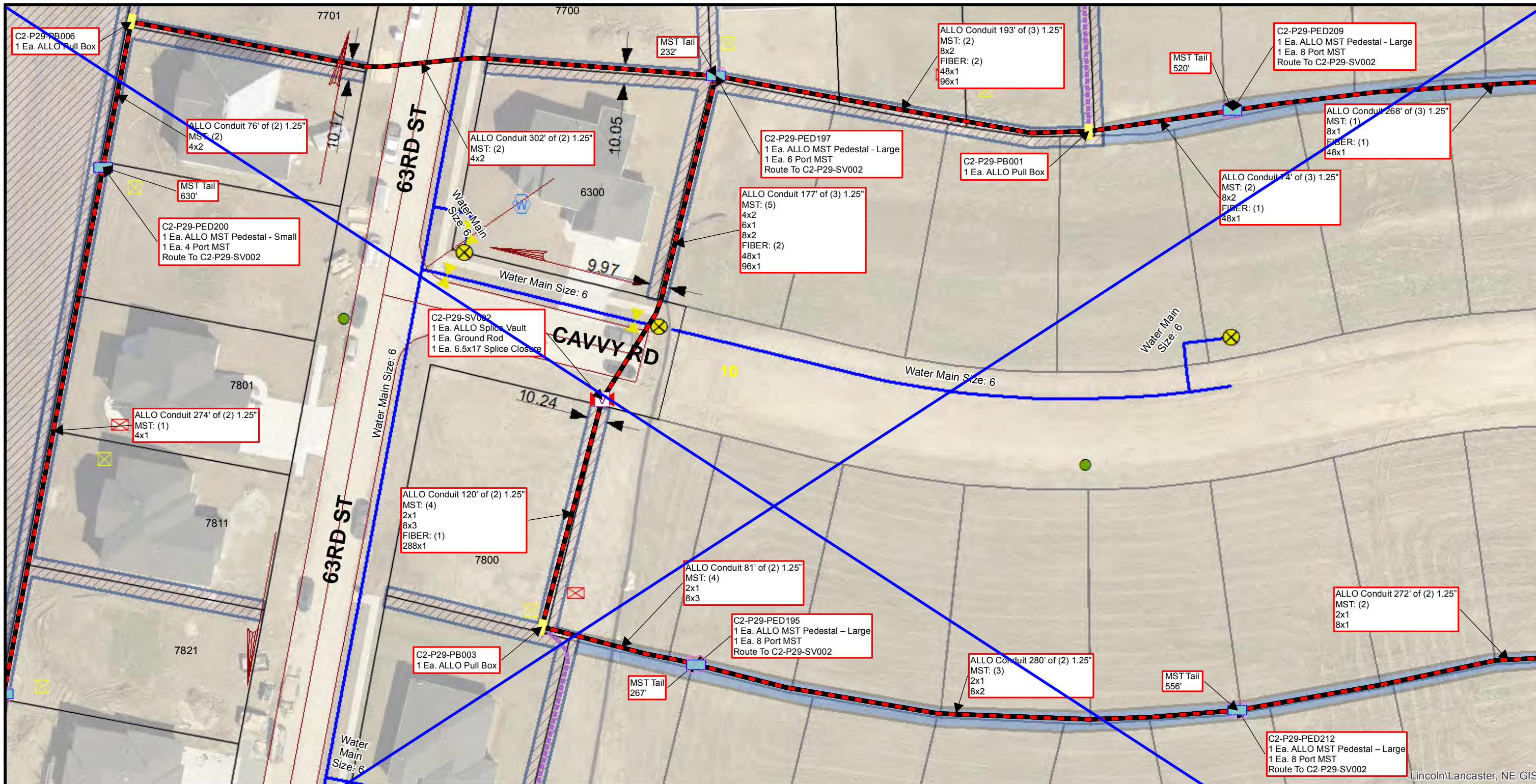
Conduit Note Key
 MST: (4) = Four Tails in MST Conduit
 8x2 = Two 8 Port MST Tails
 FIBER: (2) = Two Fiber Cables in Fiber Conduit
 576x1 = One 576 SM Fiber

Sheet Identification (2-1-001)
 2 = Quadrant
 1 = PON
 001 = Plan Sheet

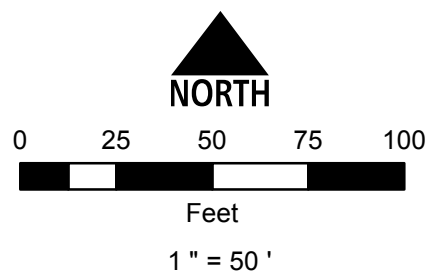
Notes
 1. Contractor shall not work outside ROW without easement confirmation by ALLO
 2. At all cable pulling locations, coil 60' of each fiber cable (MST tails excluded)
 3. At all splice vaults, coil 75' of each fiber cable tail and 50' of each MST tail
 4. At all maintenance vaults coil 75' of each fiber cable (MST tails excluded)
 5. Minimum 24" vertical and horizontal separation from existing utilities

2-27-041	2-29-005	2-29-006
2-27-047	2-29-009	2-29-010
2-27-051	2-29-012	2-29-013





Lincoln/Lancaster, NE GIS




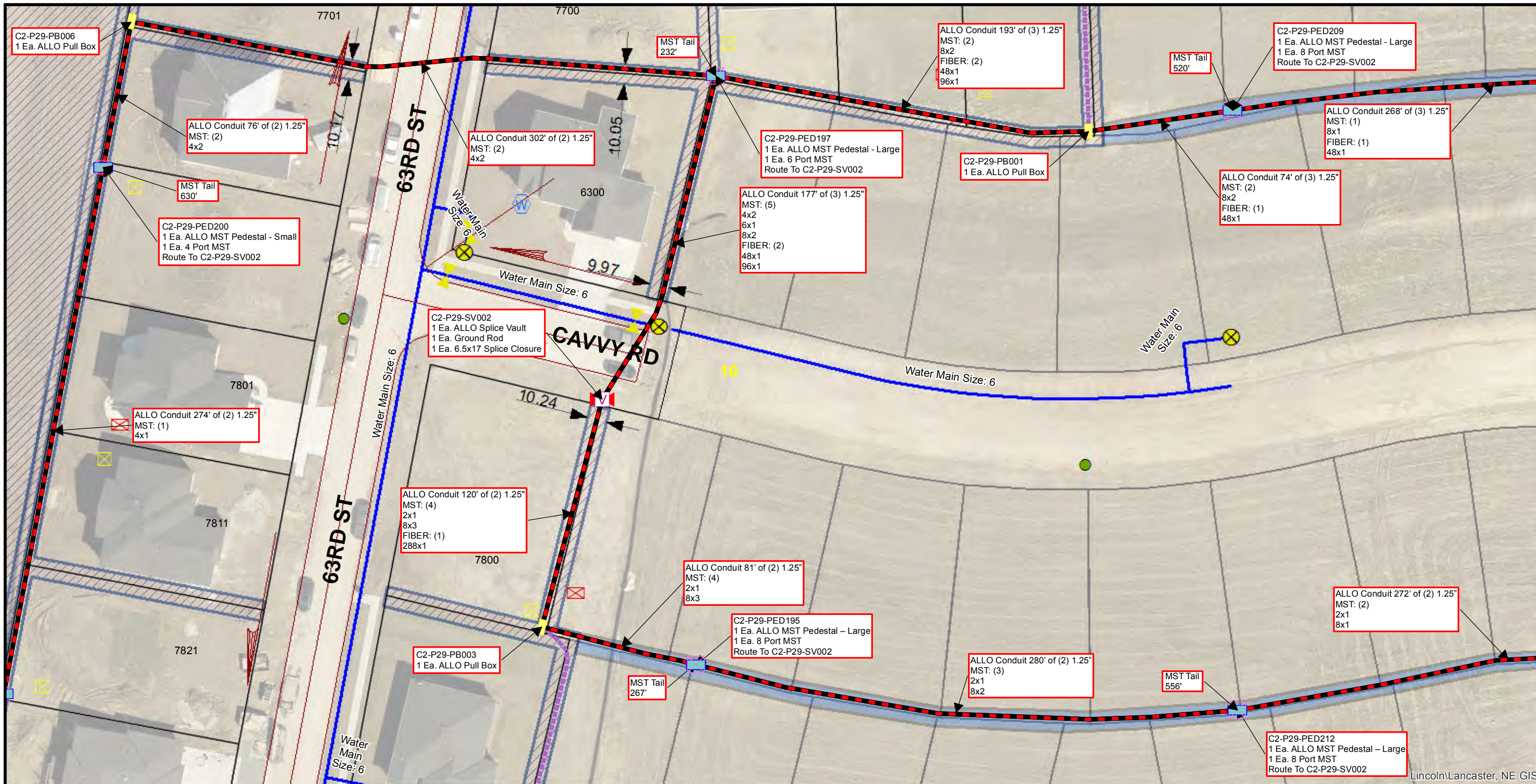
Conduit Note Key
 MST: (4) = Four Tails in MST Conduit
 8x2 = Two 8 Port MST Tails
 FIBER: (2) = Two Fiber Cables in Fiber Conduit
 576x1 = One 576 SM Fiber

Sheet Identification (2-1-001)
 2 = Quadrant
 1 = PON
 001 = Plan Sheet

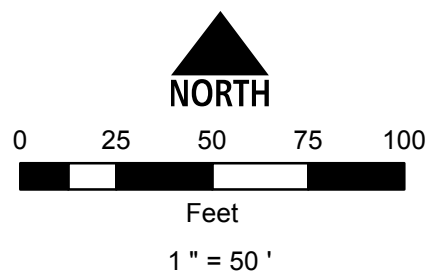
Notes
 1. Contractor shall not work outside ROW without easement confirmation by ALLO
 2. At all cable pulling locations, coil 60' of each fiber cable (MST tails excluded)
 3. At all splice vaults, coil 75' of each fiber cable tail and 50' of each MST tail
 4. At all maintenance vaults coil 75' of each fiber cable (MST tails excluded)
 5. Minimum 24" vertical and horizontal separation from existing utilities

2-29-005	MONARCH DR 64TH ST 2-29-006	2-29-007
2-29-009	CAVVY RD 63RD ST 2-29-010	2-29-011
2-29-012	WHITE FISH DR 2-29-013	





Lincoln/Lancaster, NE GIS




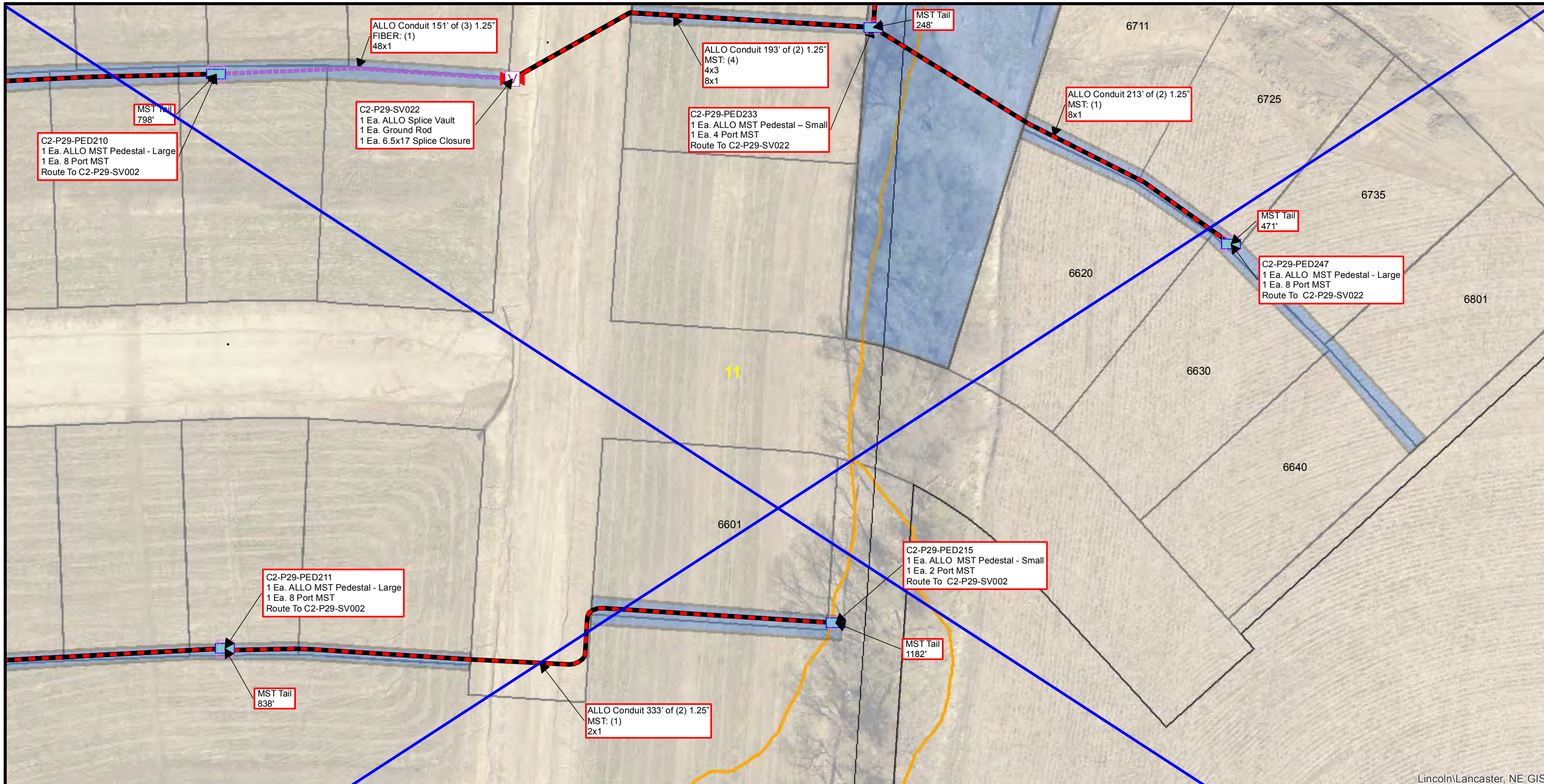
Conduit Note Key
 MST: (4) = Four Tails in MST Conduit
 8x2 = Two 8 Port MST Tails
 FIBER: (2) = Two Fiber Cables in Fiber Conduit
 576x1 = One 576 SM Fiber

Sheet Identification (2-1-001)
 2 = Quadrant
 1 = PON
 001 = Plan Sheet

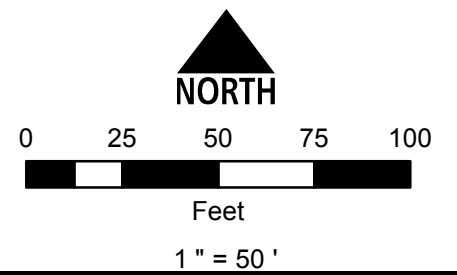
Notes
 1. Contractor shall not work outside ROW without easement confirmation by ALLO
 2. At all cable pulling locations, coil 60' of each fiber cable (MST tails excluded)
 3. At all splice vaults, coil 75' of each fiber cable tail and 50' of each MST tail
 4. At all maintenance vaults coil 75' of each fiber cable (MST tails excluded)
 5. Minimum 24" vertical and horizontal separation from existing utilities

2-29-005	MONARCH DR	64TH ST	2-29-007
2-29-009	CAVVY RD	63RD ST	2-29-011
2-29-012	WHITE FISH DR		2-29-013





Lincoln/Lancaster, NE GIS




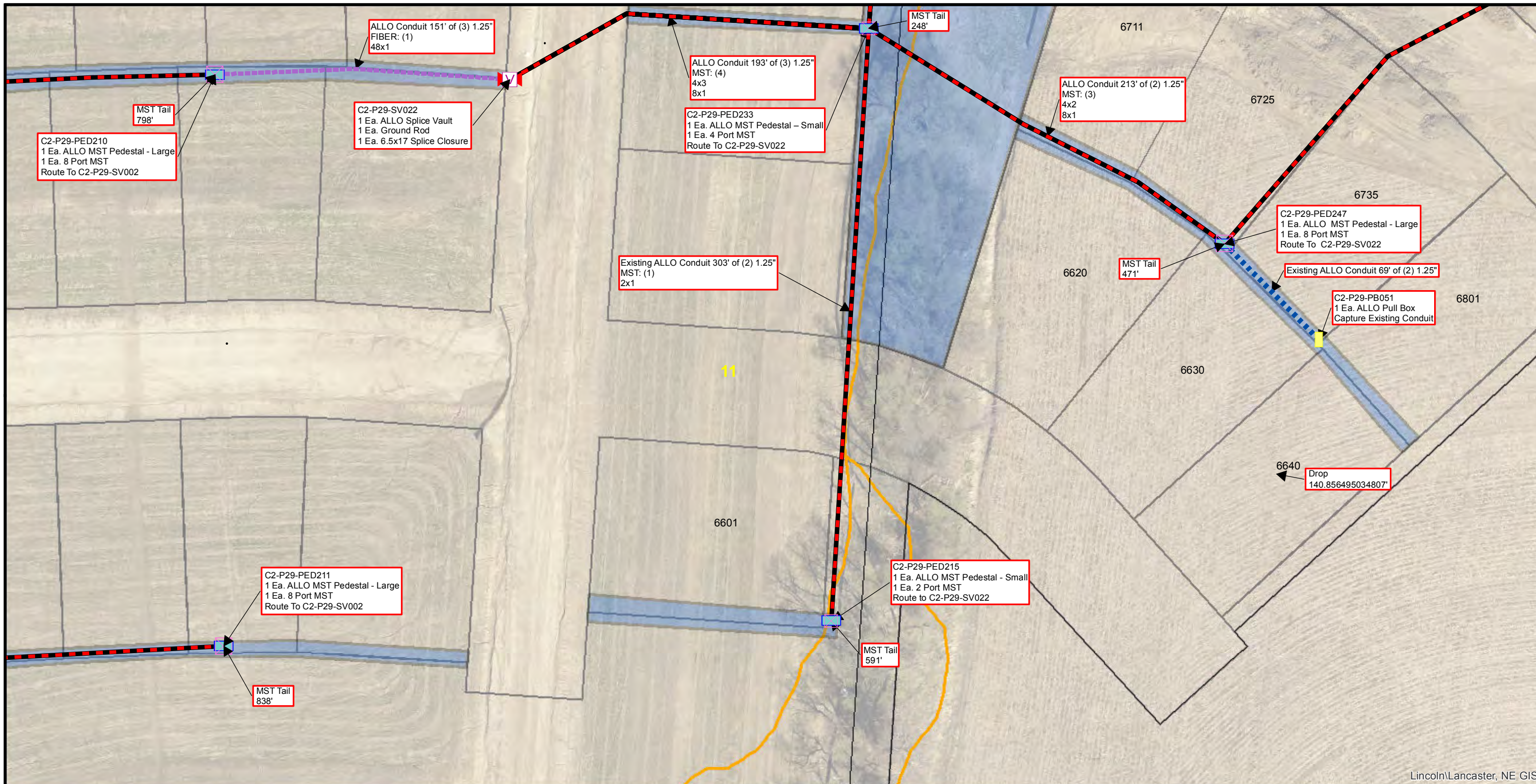
Conduit Note Key
 MST: (4) = Four Tails in MST Conduit
 8x2 = Two 8 Port MST Tails
 FIBER: (2) = Two Fiber Cables in Fiber Conduit
 576x1 = One 576 SM Fiber

Sheet Identification (2-1-001)
 2 = Quadrant
 1 = PON
 001 = Plan Sheet

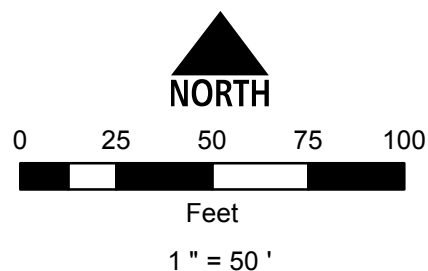
Notes
 1. Contractor shall not work outside ROW without easement confirmation by ALLO
 2. At all cable pulling locations, coil 60' of each fiber cable (MST tails excluded)
 3. At all splice vaults, coil 75' of each fiber cable tail and 50' of each MST tail
 4. At all maintenance vaults coil 75' of each fiber cable (MST tails excluded)
 5. Minimum 24" vertical and horizontal separation from existing utilities

2-29-006	2-29-007	2-29-008
2-29-010	2-29-011	KE106
2-29-013		KF106





Lincoln\Lancaster, NE GIS




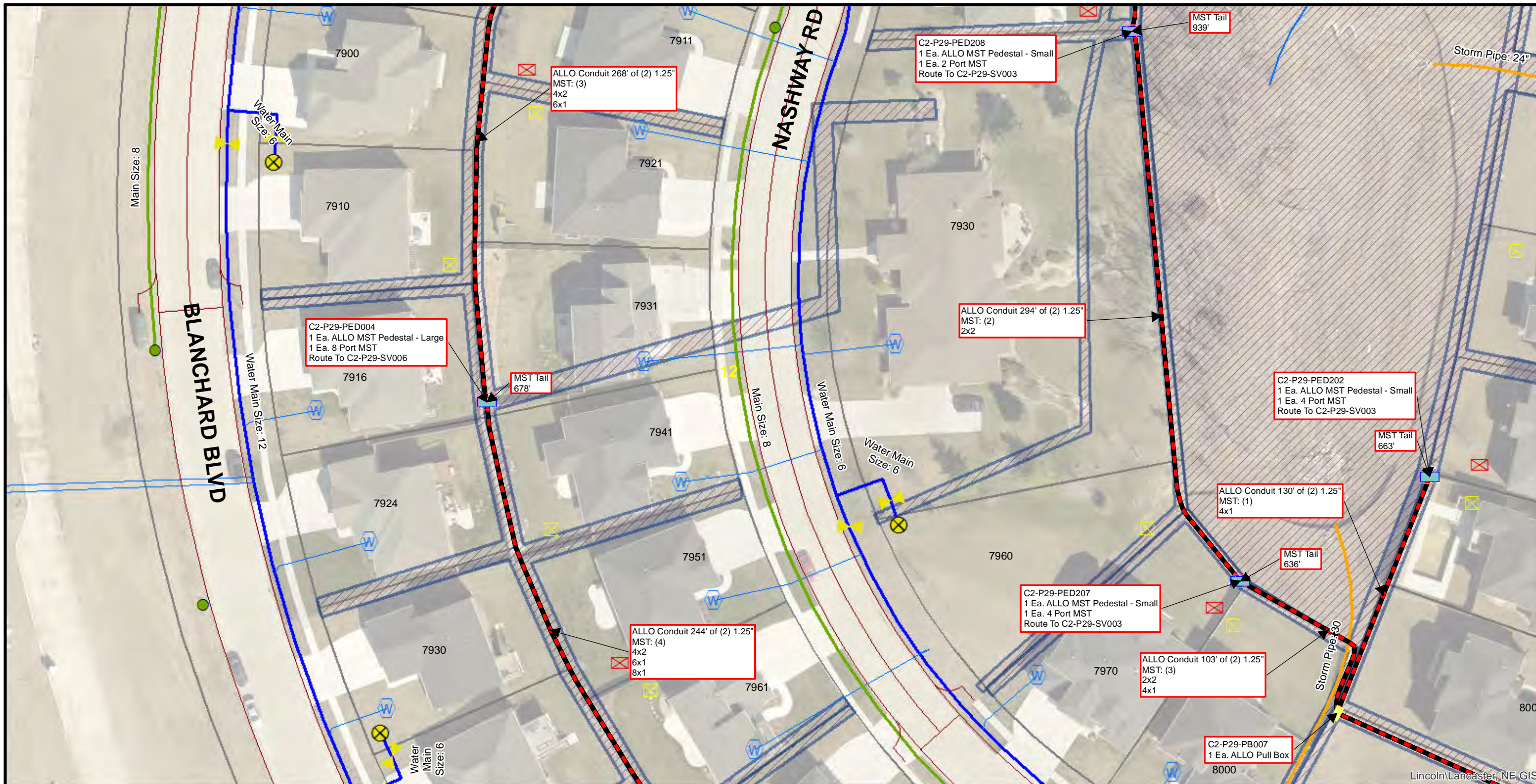
Conduit Note Key
 MST: (4) = Four Tails in MST Conduit
 8x2 = Two 8 Port MST Tails
 FIBER: (2) = Two Fiber Cables in Fiber Conduit
 576x1 = One 576 SM Fiber

Sheet Identification (2-1-001)
 2 = Quadrant
 1 = PON
 001 = Plan Sheet

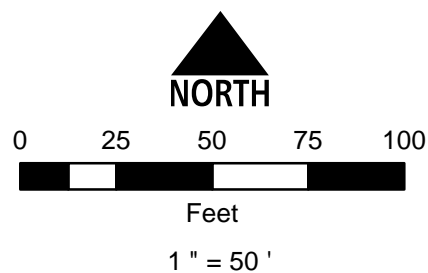
Notes
 1. Contractor shall not work outside ROW without easement confirmation by ALLO
 2. At all cable pulling locations, coil 60' of each fiber cable (MST tails excluded)
 3. At all splice vaults, coil 75' of each fiber cable tail and 50' of each MST tail
 4. At all maintenance vaults coil 75' of each fiber cable (MST tails excluded)
 5. Minimum 24" vertical and horizontal separation from existing utilities

2-29-006	2-29-007	2-29-008
2-29-010	2-29-011	KE106
2-29-013		KF106





Lincoln/Lancaster, NE GIS




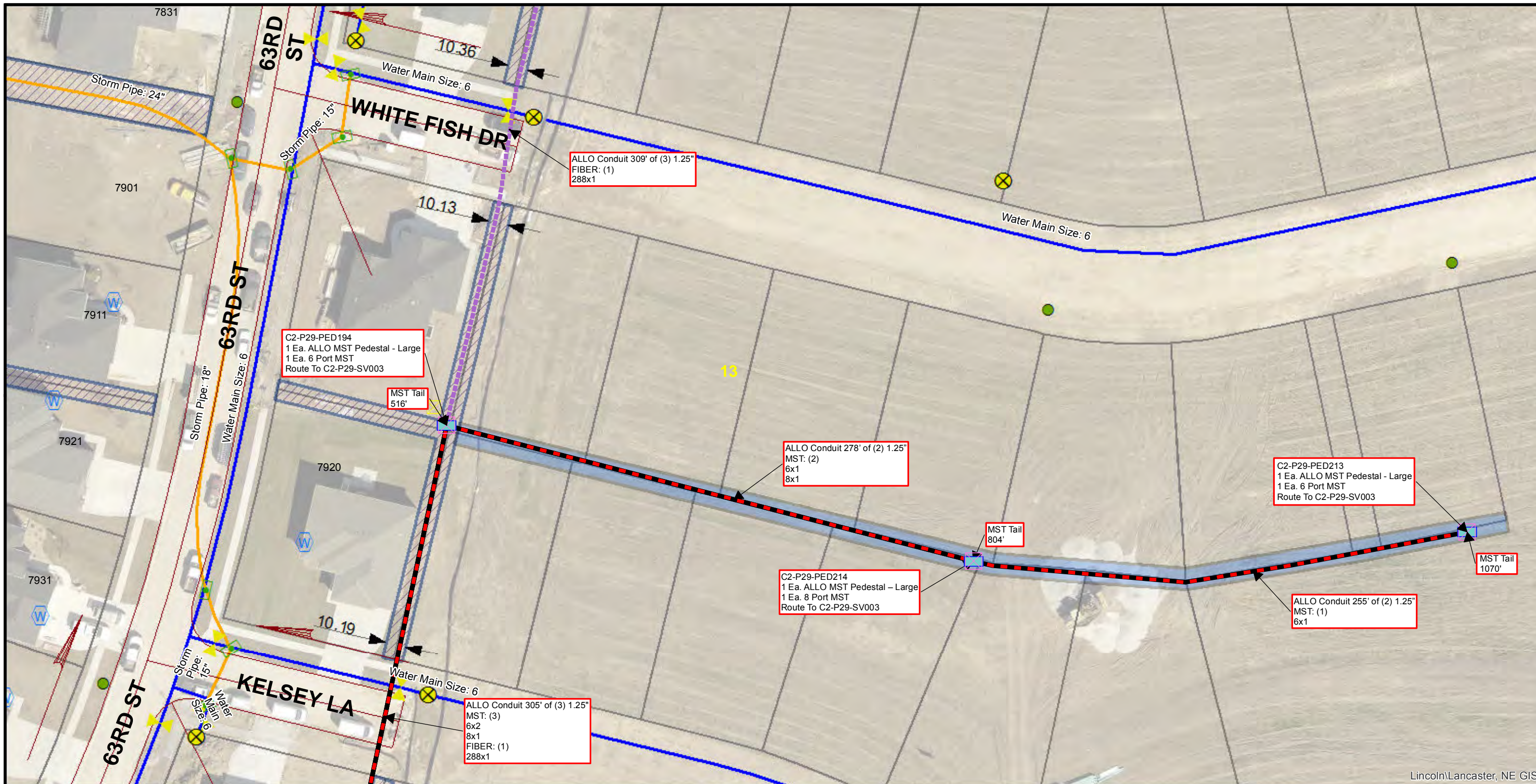
Conduit Note Key
 MST: (4) = Four Tails in MST Conduit
 8x2 = Two 8 Port MST Tails
 FIBER: (2) = Two Fiber Cables in Fiber Conduit
 576x1 = One 576 SM Fiber

Sheet Identification (2-1-001)
 2 = Quadrant
 1 = PON
 001 = Plan Sheet

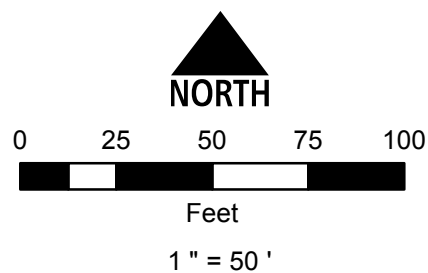
- Notes**
1. Contractor shall not work outside ROW without easement confirmation by ALLO
 2. At all cable pulling locations, coil 60' of each fiber cable (MST tails excluded)
 3. At all splice vaults, coil 75' of each fiber cable tail and 50' of each MST tail
 4. At all maintenance vaults coil 75' of each fiber cable (MST tails excluded)
 5. Minimum 24" vertical and horizontal separation from existing utilities

2-27-047	2-29-009	CAVY RD
2-27-051	2-29-012	WHITE FISH DR
2-29-014	2-29-015	KELSEY LA
		NASHWAY RD





Lincoln/Lancaster, NE GIS



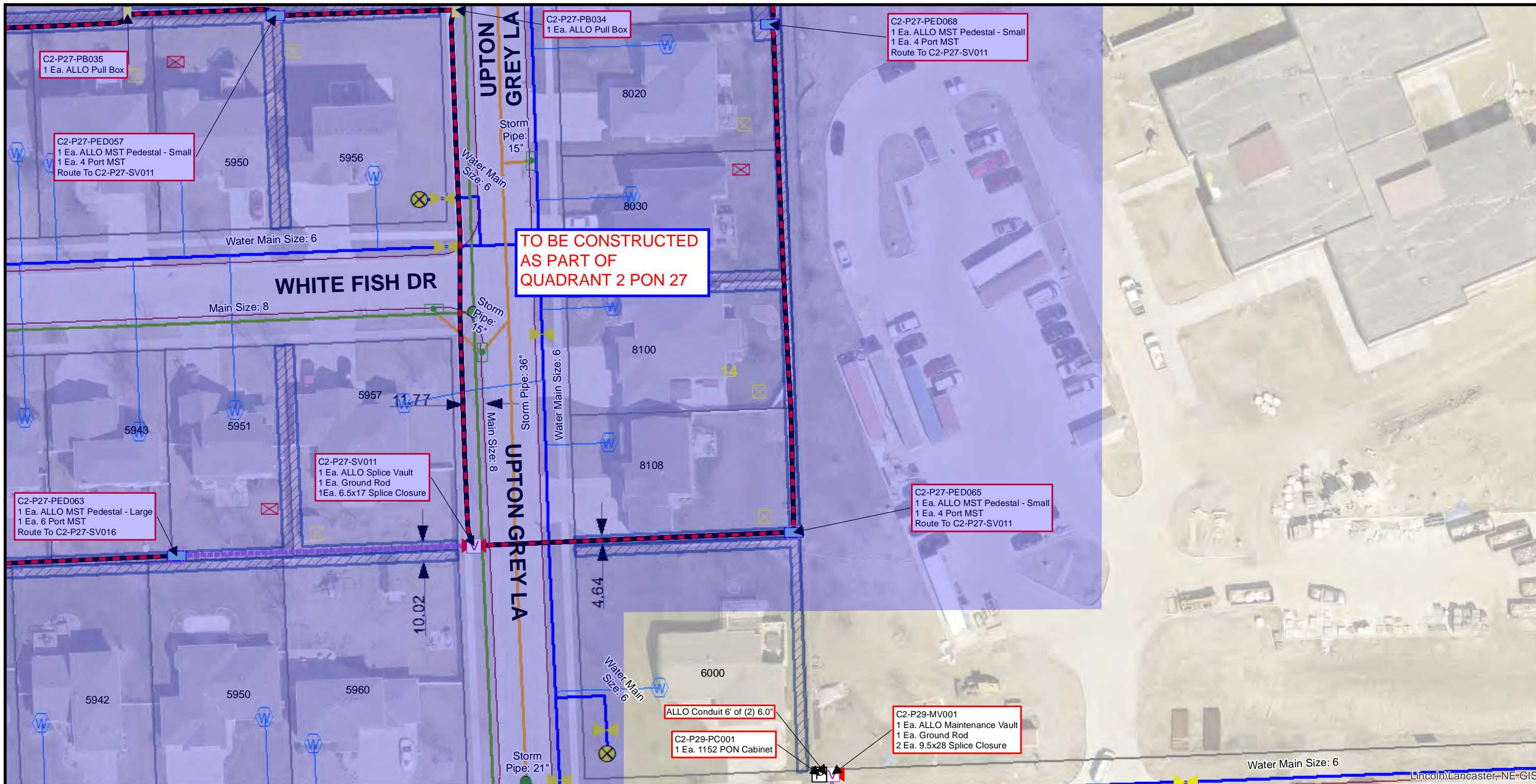
Conduit Note Key
 MST: (4) = Four Tails in MST Conduit
 8x2 = Two 8 Port MST Tails
 FIBER: (2) = Two Fiber Cables in Fiber Conduit
 576x1 = One 576 SM Fiber

Sheet Identification (2-1-001)
 2 = Quadrant
 1 = PON
 001 = Plan Sheet

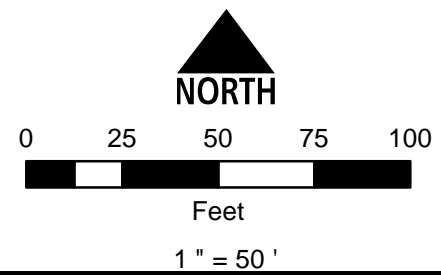
Notes
 1. Contractor shall not work outside ROW without easement confirmation by ALLO
 2. At all cable pulling locations, coil 60' of each fiber cable (MST tails excluded)
 3. At all splice vaults, coil 75' of each fiber cable tail and 50' of each MST tail
 4. At all maintenance vaults coil 75' of each fiber cable (MST tails excluded)
 5. Minimum 24" vertical and horizontal separation from existing utilities

2-29-009	CAVVY RD	2-29-010	2-29-011
2-29-012	63RD ST WHITE FISH DR	2-29-013	
2-29-015	NASHWAY RD NASHWAY CIR	2-29-016	2-29-017





**TO BE CONSTRUCTED
AS PART OF
QUADRANT 2 PON 27**



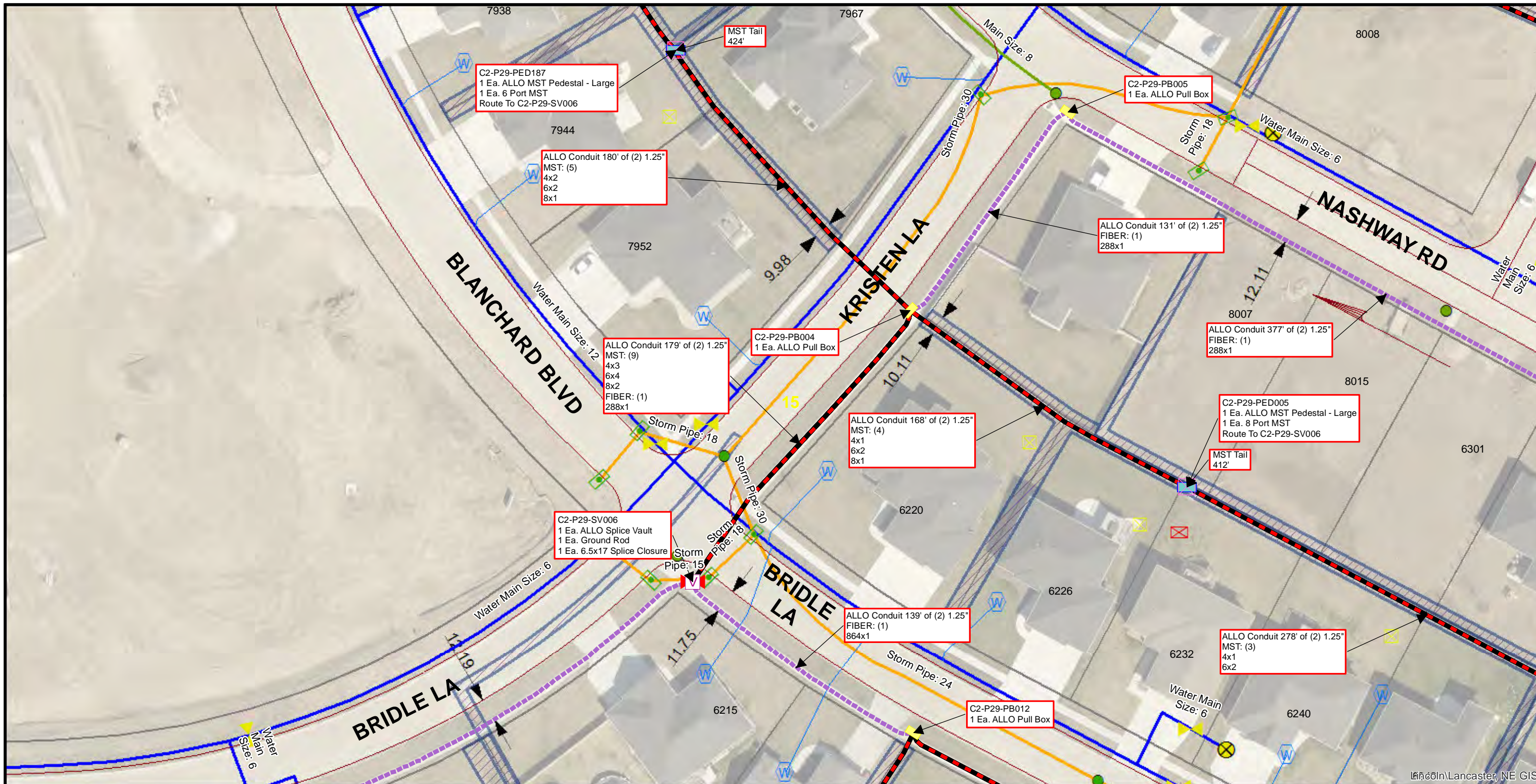
Conduit Note Key
 MST: (4) = Four Tails in MST Conduit
 8x2 = Two 8 Port MST Tails
 FIBER: (2) = Two Fiber Cables in Fiber Conduit
 576x1 = One 576 SM Fiber

Sheet Identification (2-1-001)
 2 = Quadrant
 1 = PON
 001 = Plan Sheet

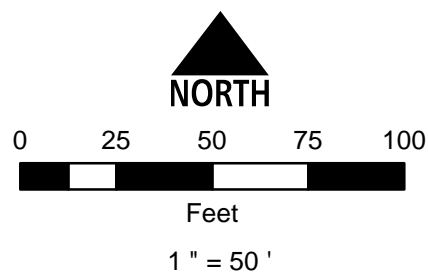
Notes
 1. Contractor shall not work outside ROW without easement confirmation by ALLO
 2. At all cable pulling locations, coil 60' of each fiber cable (MST tails excluded)
 3. At all splice vaults, coil 75' of each fiber cable tail and 50' of each MST tail
 4. At all maintenance vaults coil 75' of each fiber cable (MST tails excluded)
 5. Minimum 24" vertical and horizontal separation from existing utilities

2-27-050	2-27-051	2-29-012
2-27-056	2-29-014	2-29-015
2-29-018	2-29-019	2-29-020





© 2018 Lancaster, NE GIS



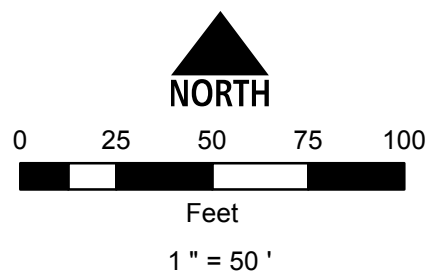
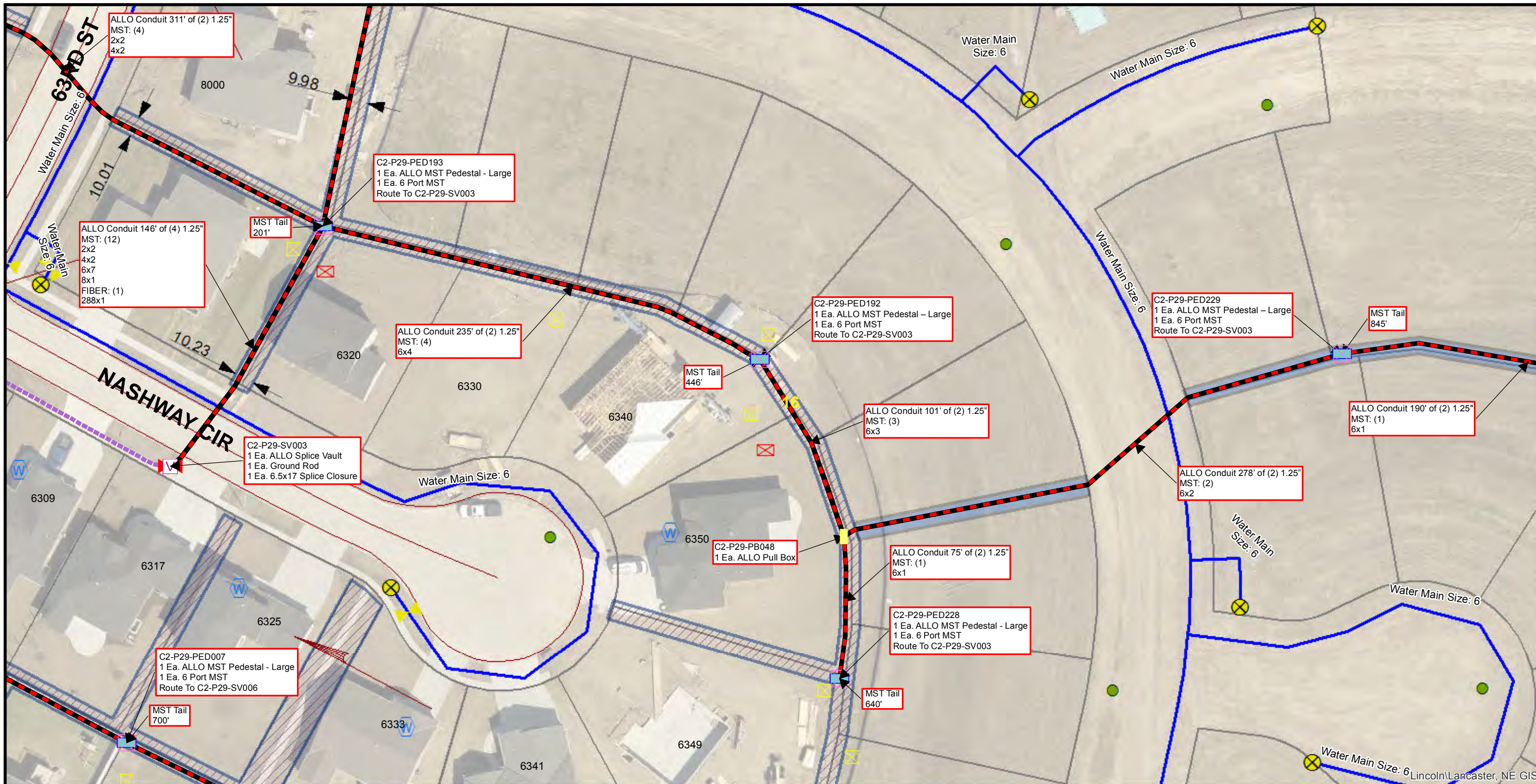
Conduit Note Key
 MST: (4) = Four Tails in MST Conduit
 8x2 = Two 8 Port MST Tails
 FIBER: (2) = Two Fiber Cables in Fiber Conduit
 576x1 = One 576 SM Fiber

Sheet Identification (2-1-001)
 2 = Quadrant
 1 = PON
 001 = Plan Sheet

Notes
 1. Contractor shall not work outside ROW without easement confirmation by ALLO
 2. At all cable pulling locations, coil 60' of each fiber cable (MST tails excluded)
 3. At all splice vaults, coil 75' of each fiber cable tail and 50' of each MST tail
 4. At all maintenance vaults coil 75' of each fiber cable (MST tails excluded)
 5. Minimum 24" vertical and horizontal separation from existing utilities

2-27-051	2-29-012	2-29-013
2-29-014	2-29-015	2-29-016
2-29-019	2-29-020	2-29-021






Conduit Note Key
 MST: (4) = Four Tails in MST Conduit
 8x2 = Two 8 Port MST Tails
 FIBER: (2) = Two Fiber Cables in Fiber Conduit
 576x1 = One 576 SM Fiber

Sheet Identification (2-1-001)
 2 = Quadrant
 1 = PON
 001 = Plan Sheet

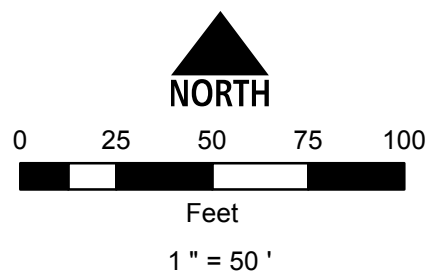
- Notes**
1. Contractor shall not work outside ROW without easement confirmation by ALLO
 2. At all cable pulling locations, coil 60' of each fiber cable (MST tails excluded)
 3. At all splice vaults, coil 75' of each fiber cable tail and 50' of each MST tail
 4. At all maintenance vaults coil 75' of each fiber cable (MST tails excluded)
 5. Minimum 24" vertical and horizontal separation from existing utilities

2-29-012	63RD ST	2-29-013	
NASHWAY RD	NASHWAY CIR	2-29-016	2-29-017
BRIDLE LA		2-29-020	2-29-021
	65TH ST		2-29-022





Lincoln\LANCASTER, NE GIS



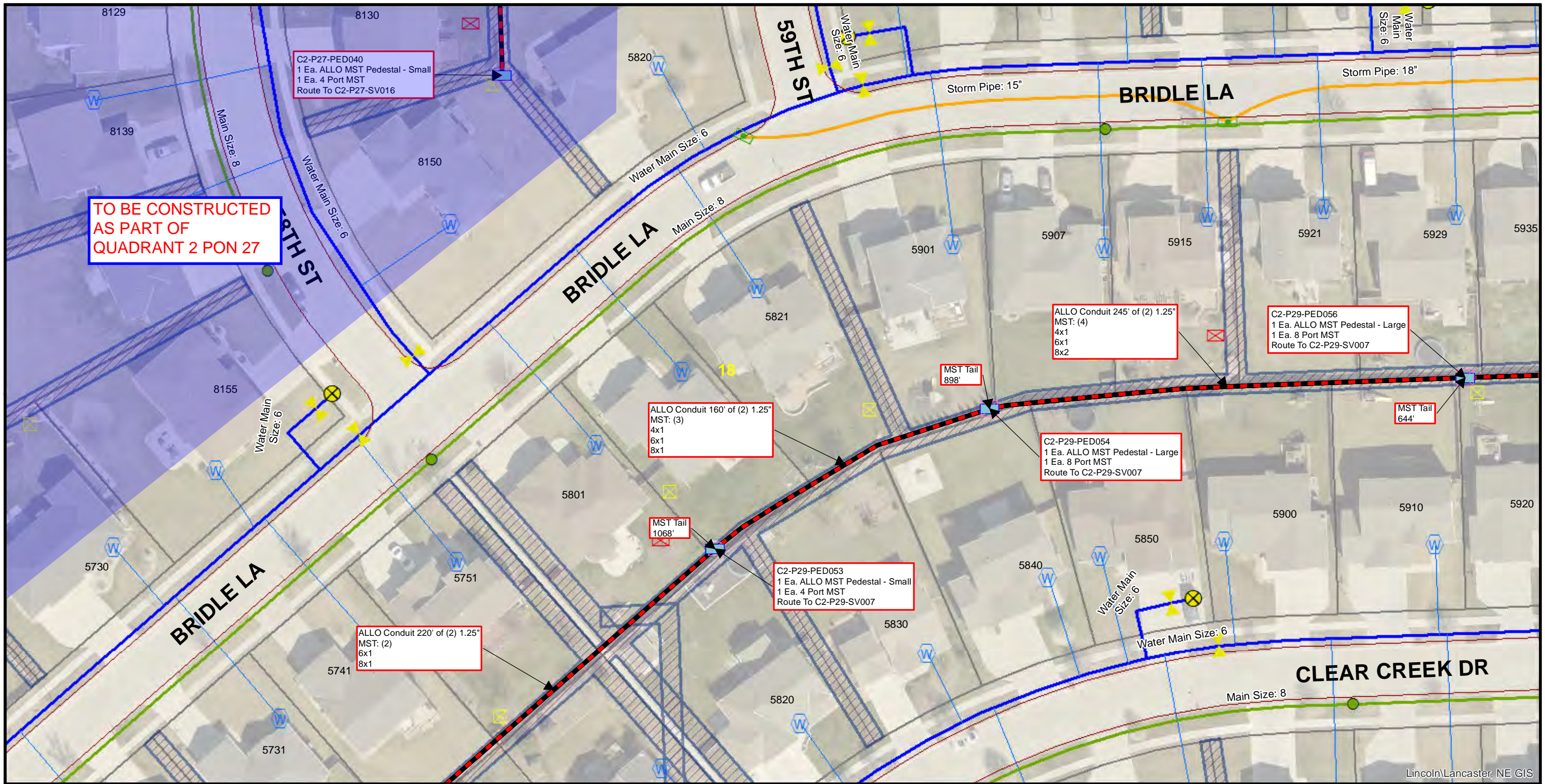
Conduit Note Key
 MST: (4) = Four Tails in MST Conduit
 8x2 = Two 8 Port MST Tails
 FIBER: (2) = Two Fiber Cables in Fiber Conduit
 576x1 = One 576 SM Fiber

Sheet Identification (2-1-001)
 2 = Quadrant
 1 = PON
 001 = Plan Sheet

Notes
 1. Contractor shall not work outside ROW without easement confirmation by ALLO
 2. At all cable pulling locations, coil 60' of each fiber cable (MST tails excluded)
 3. At all splice vaults, coil 75' of each fiber cable tail and 50' of each MST tail
 4. At all maintenance vaults coil 75' of each fiber cable (MST tails excluded)
 5. Minimum 24" vertical and horizontal separation from existing utilities

2-29-013		KF106
2-29-016	2-29-017	KG106
2-29-021	2-29-022	KH106





TO BE CONSTRUCTED AS PART OF QUADRANT 2 PON 27

C2-P27-PED040
1 Ea. ALLO MST Pedestal - Small
1 Ea. 4 Port MST
Route To C2-P27-SV016

ALLO Conduit 245' of (2) 1.25"
MST: (4)
4x1
6x1
8x1

C2-P29-PED056
1 Ea. ALLO MST Pedestal - Large
1 Ea. 8 Port MST
Route To C2-P29-SV007

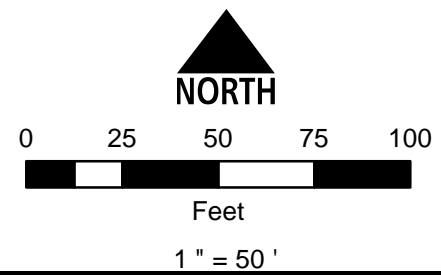
ALLO Conduit 160' of (2) 1.25"
MST: (3)
4x1
6x1
8x1

C2-P29-PED054
1 Ea. ALLO MST Pedestal - Large
1 Ea. 8 Port MST
Route To C2-P29-SV007

ALLO Conduit 220' of (2) 1.25"
MST: (2)
6x1
8x1

C2-P29-PED053
1 Ea. ALLO MST Pedestal - Small
1 Ea. 4 Port MST
Route To C2-P29-SV007

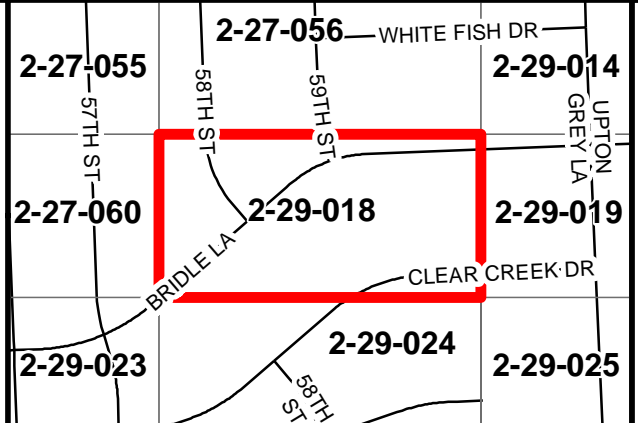
Lincoln/Lancaster, NE GIS

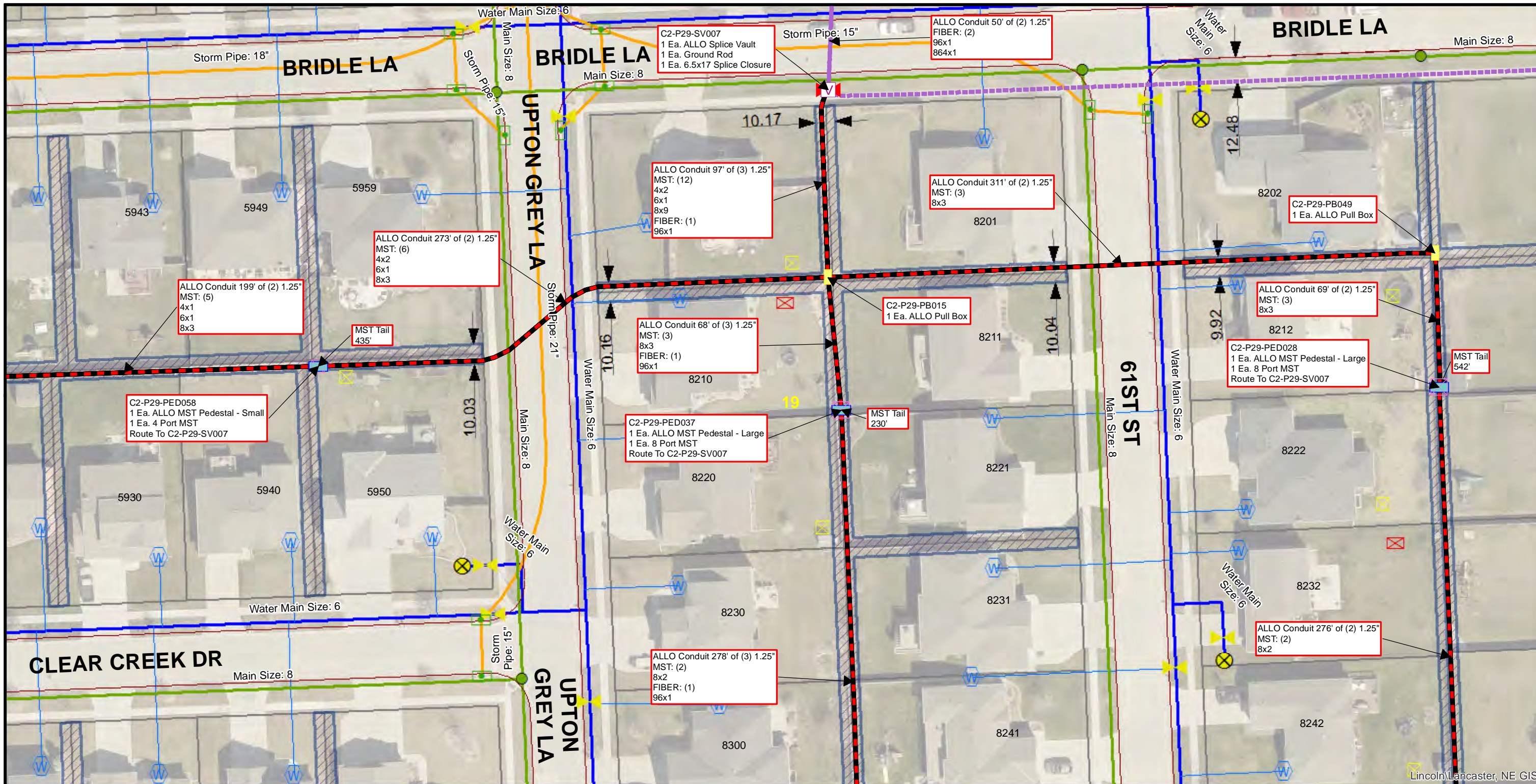


Conduit Note Key
MST: (4) = Four Tails in MST Conduit
8x2 = Two 8 Port MST Tails
FIBER: (2) = Two Fiber Cables in Fiber Conduit
576x1 = One 576 SM Fiber

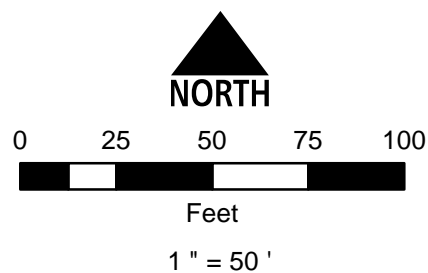
Sheet Identification (2-1-001)
2 = Quadrant
1 = PON
001 = Plan Sheet

Notes
1. Contractor shall not work outside ROW without easement confirmation by ALLO
2. At all cable pulling locations, coil 60' of each fiber cable (MST tails excluded)
3. At all splice vaults, coil 75' of each fiber cable tail and 50' of each MST tail
4. At all maintenance vaults coil 75' of each fiber cable (MST tails excluded)
5. Minimum 24" vertical and horizontal separation from existing utilities





Lincoln/Lancaster, NE GIS



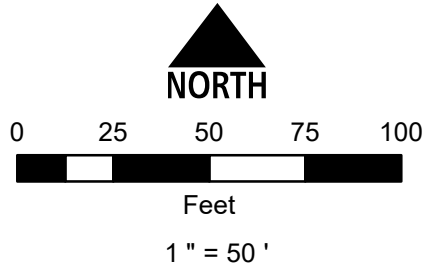
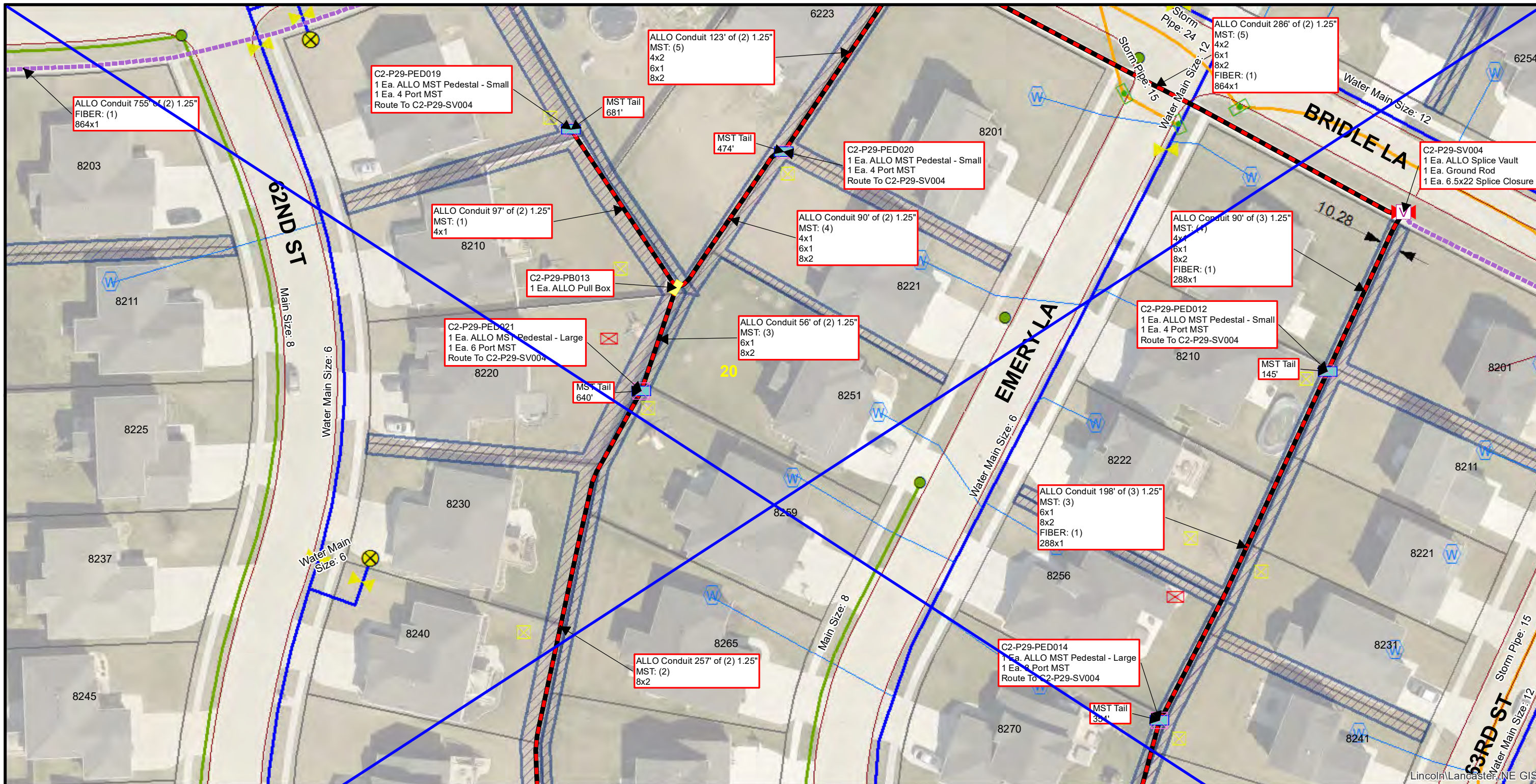
Conduit Note Key
 MST: (4) = Four Tails in MST Conduit
 8x2 = Two 8 Port MST Tails
 FIBER: (2) = Two Fiber Cables in Fiber Conduit
 576x1 = One 576 SM Fiber

Sheet Identification (2-1-001)
 2 = Quadrant
 1 = PON
 001 = Plan Sheet

Notes
 1. Contractor shall not work outside ROW without easement confirmation by ALLO
 2. At all cable pulling locations, coil 60' of each fiber cable (MST tails excluded)
 3. At all splice vaults, coil 75' of each fiber cable tail and 50' of each MST tail
 4. At all maintenance vaults coil 75' of each fiber cable (MST tails excluded)
 5. Minimum 24" vertical and horizontal separation from existing utilities

WHITE FISH DR	BRIDLE LA	BRIDLE LA
2-27-056	2-29-014	2-29-015
2-29-018	2-29-019	2-29-020
CLEAR CREEK DR	UPTON GREY LA	62ND ST
2-29-024	2-29-025	2-29-026






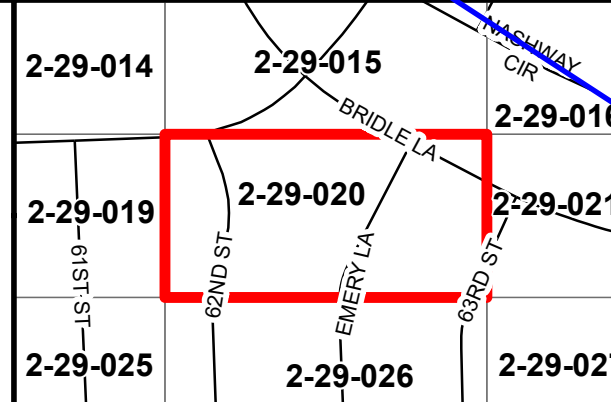
Conduit Note Key
 MST: (4) = Four Tails in MST Conduit
 8x2 = Two 8 Port MST Tails
 FIBER: (2) = Two Fiber Cables in Fiber Conduit
 576x1 = One 576 SM Fiber

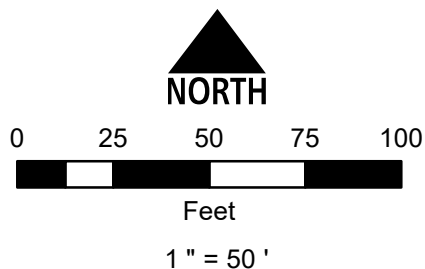
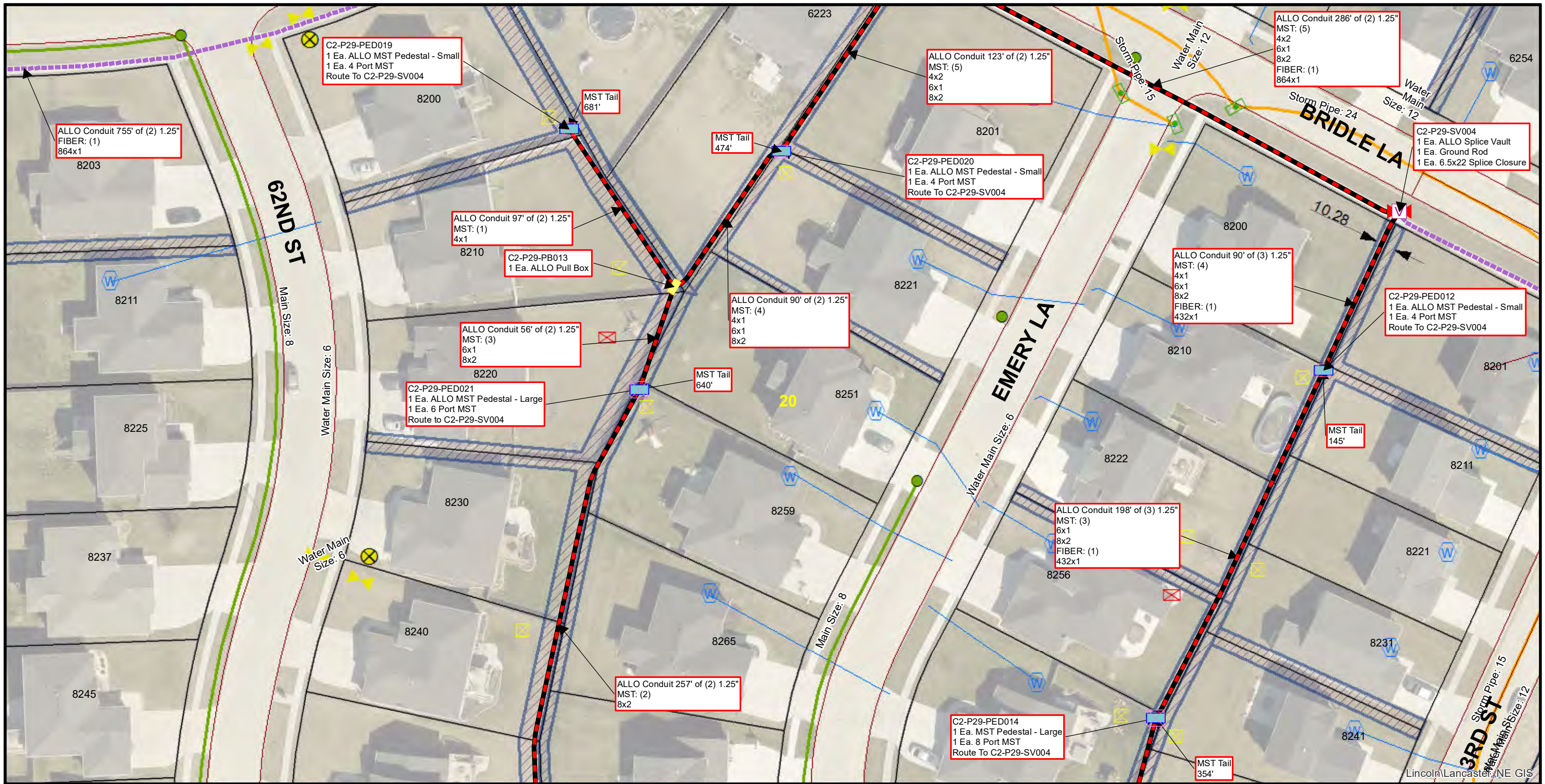
Sheet Identification (2-1-001)

2 = Quadrant
 1 = PON
 001 = Plan Sheet

Notes

- Contractor shall not work outside ROW without easement confirmation by ALLO
- At all cable pulling locations, coil 60' of each fiber cable (MST tails excluded)
- At all splice vaults, coil 75' of each fiber cable tail and 50' of each MST tail
- At all maintenance vaults coil 75' of each fiber cable (MST tails excluded)
- Minimum 24" vertical and horizontal separation from existing utilities

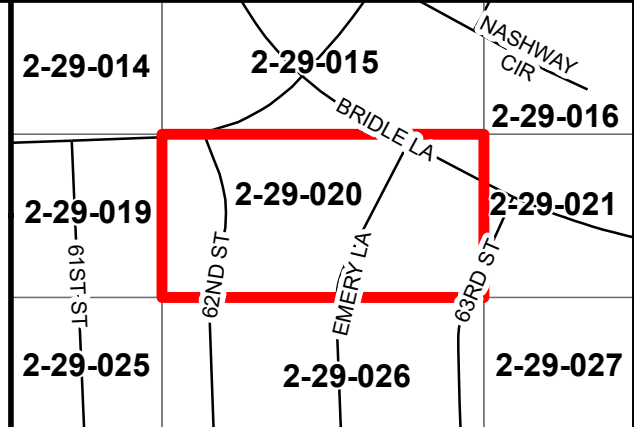


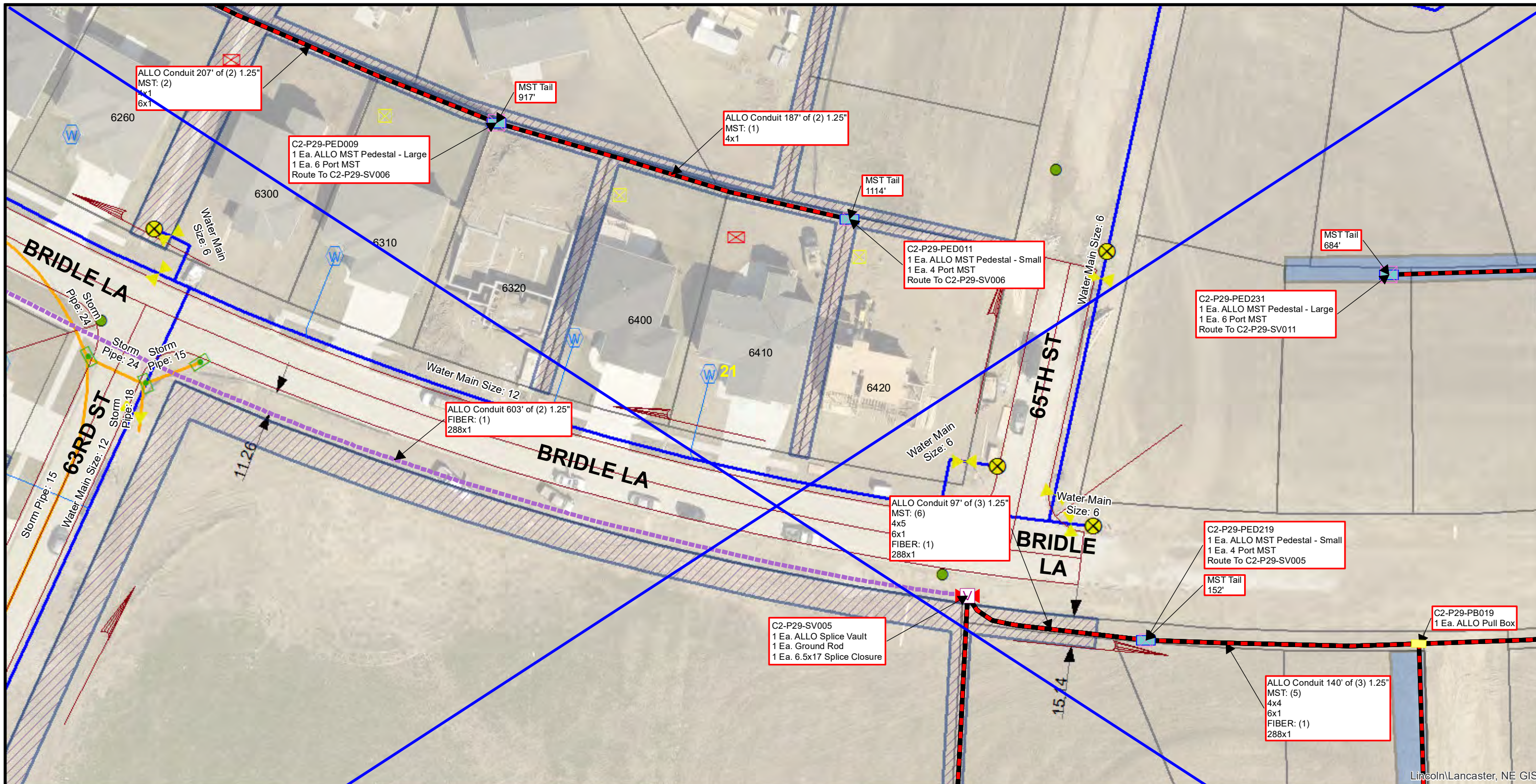


Conduit Note Key
 MST: (4) = Four Tails in MST Conduit
 8x2 = Two 8 Port MST Tails
 FIBER: (2) = Two Fiber Cables in Fiber Conduit
 576x1 = One 576 SM Fiber

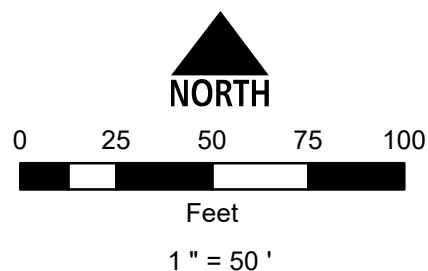
Sheet Identification (2-1-001)
 2 = Quadrant
 1 = PON
 001 = Plan Sheet

Notes
 1. Contractor shall not work outside ROW without easement confirmation by ALLO
 2. At all cable pulling locations, coil 60' of each fiber cable (MST tails excluded)
 3. At all splice vaults, coil 75' of each fiber cable tail and 50' of each MST tail
 4. At all maintenance vaults coil 75' of each fiber cable (MST tails excluded)
 5. Minimum 24" vertical and horizontal separation from existing utilities





Lincoln/Lancaster, NE GIS



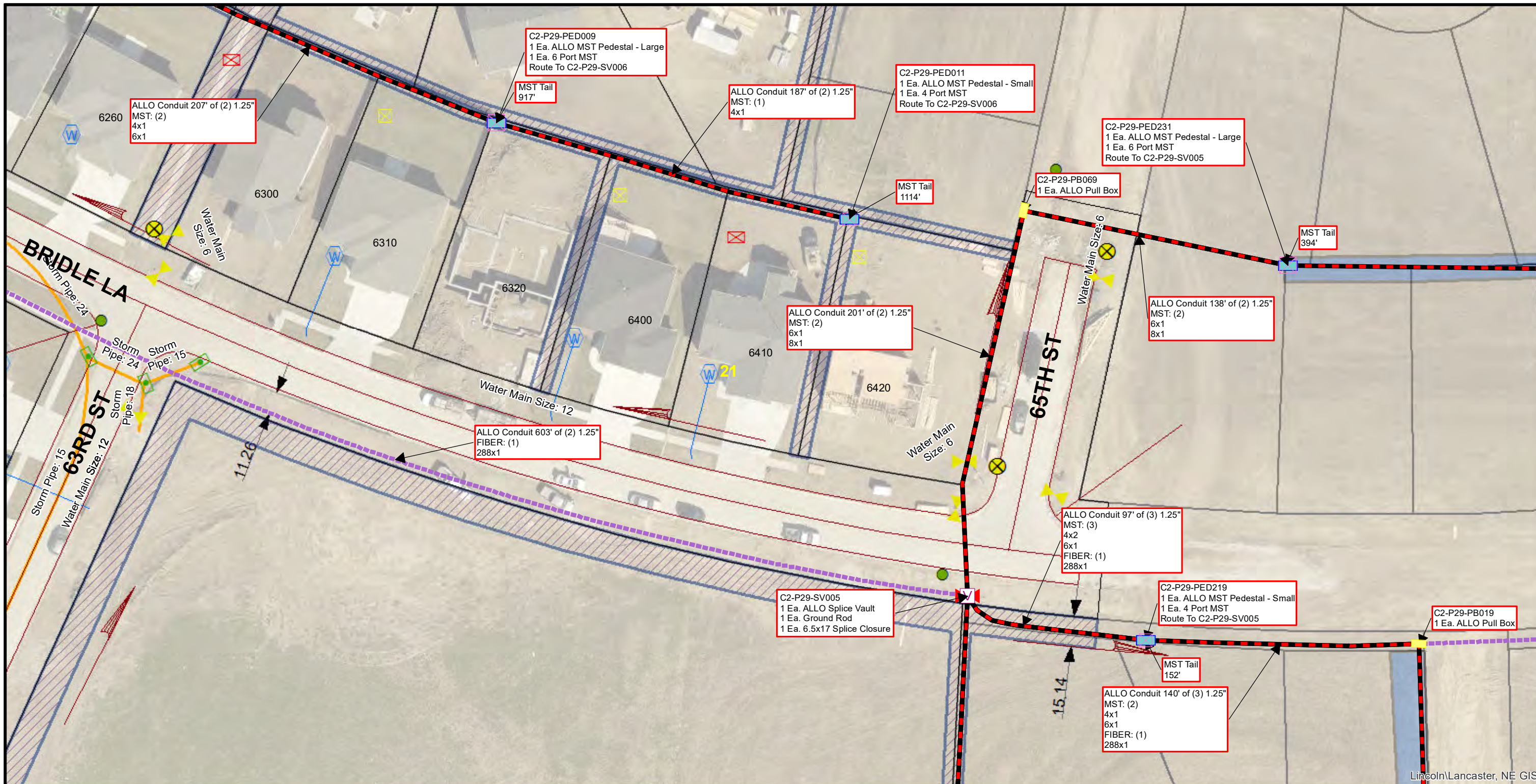
Conduit Note Key
 MST: (4) = Four Tails in MST Conduit
 8x2 = Two 8 Port MST Tails
 FIBER: (2) = Two Fiber Cables in Fiber Conduit
 576x1 = One 576 SM Fiber

Sheet Identification (2-1-001)
 2 = Quadrant
 1 = PON
 001 = Plan Sheet

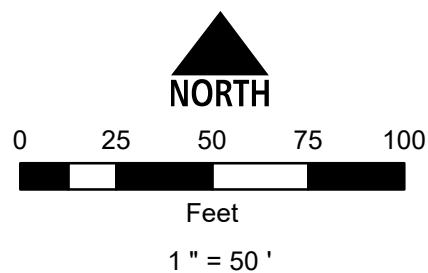
Notes
 1. Contractor shall not work outside ROW without easement confirmation by ALLO
 2. At all cable pulling locations, coil 60' of each fiber cable (MST tails excluded)
 3. At all splice vaults, coil 75' of each fiber cable tail and 50' of each MST tail
 4. At all maintenance vaults coil 75' of each fiber cable (MST tails excluded)
 5. Minimum 24" vertical and horizontal separation from existing utilities

2-29-015	NASHWAY CIR	2-29-016	2-29-017
2-29-020	BRIDLE LA	2-29-021	2-29-022
2-29-026	65TH ST	2-29-027	2-29-028





Lincoln/Lancaster, NE GIS




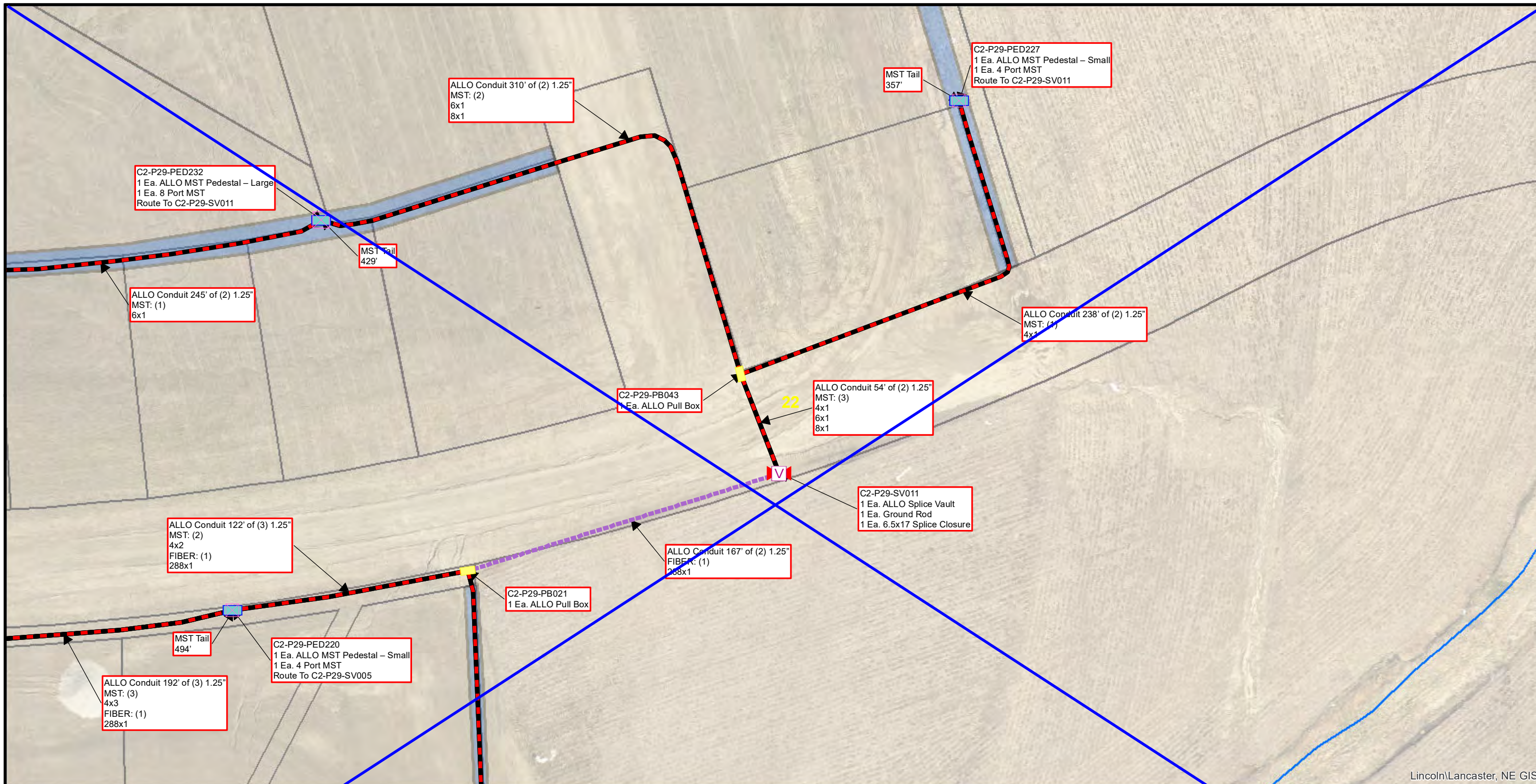
Conduit Note Key
 MST: (4) = Four Tails in MST Conduit
 8x2 = Two 8 Port MST Tails
 FIBER: (2) = Two Fiber Cables in Fiber Conduit
 576x1 = One 576 SM Fiber

Sheet Identification (2-1-001)
 2 = Quadrant
 1 = PON
 001 = Plan Sheet

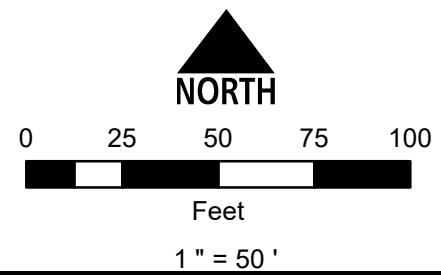
Notes
 1. Contractor shall not work outside ROW without easement confirmation by ALLO
 2. At all cable pulling locations, coil 60' of each fiber cable (MST tails excluded)
 3. At all splice vaults, coil 75' of each fiber cable tail and 50' of each MST tail
 4. At all maintenance vaults coil 75' of each fiber cable (MST tails excluded)
 5. Minimum 24" vertical and horizontal separation from existing utilities

2-29-015	NASHWAY CIR	2-29-016	2-29-017
2-29-020	BRIDLE LA	2-29-021	2-29-022
2-29-026	65TH ST	2-29-027	2-29-028





Lincoln/Lancaster, NE GIS



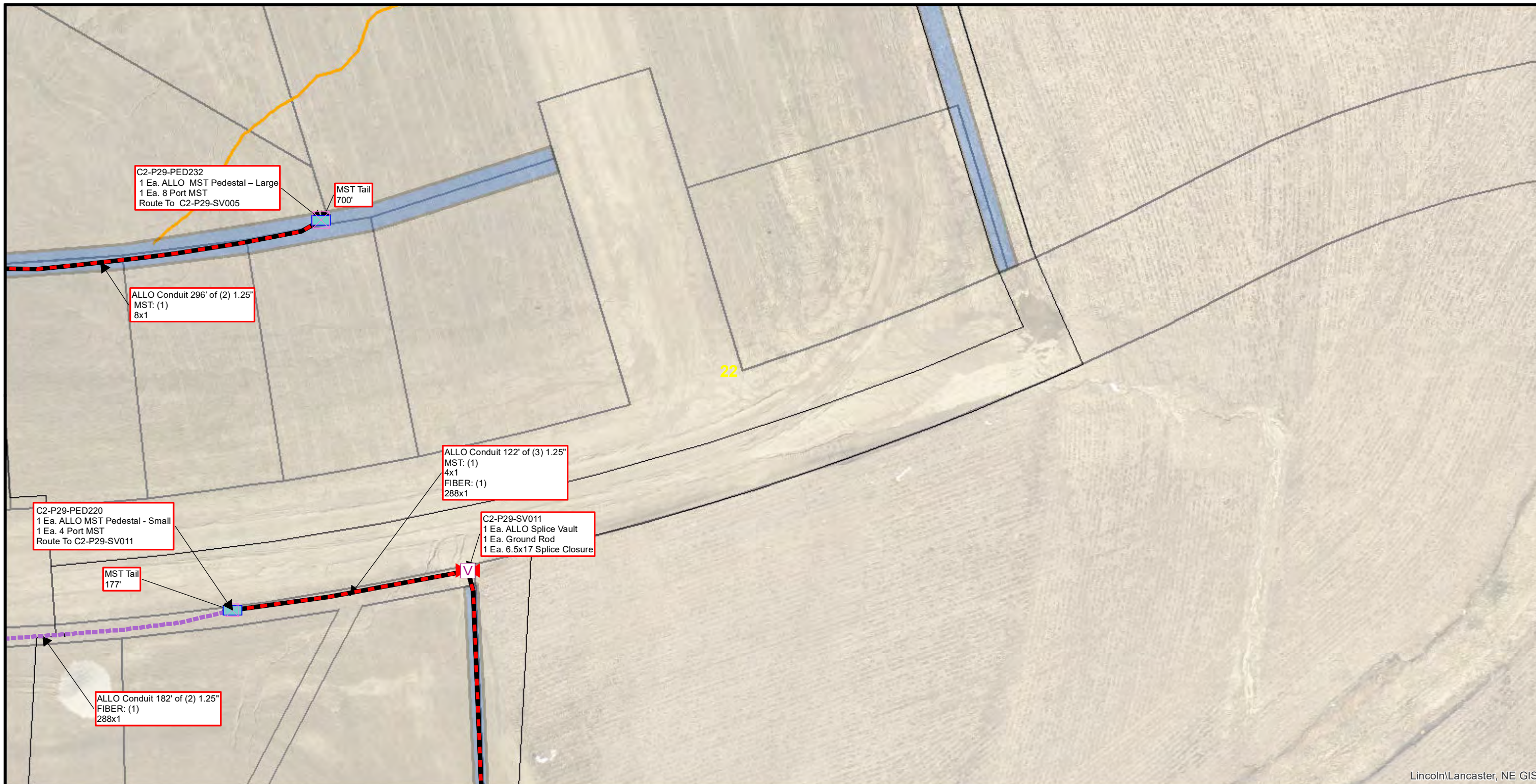
Conduit Note Key
 MST: (4) = Four Tails in MST Conduit
 8x2 = Two 8 Port MST Tails
 FIBER: (2) = Two Fiber Cables in Fiber Conduit
 576x1 = One 576 SM Fiber

Sheet Identification (2-1-001)
 2 = Quadrant
 1 = PON
 001 = Plan Sheet

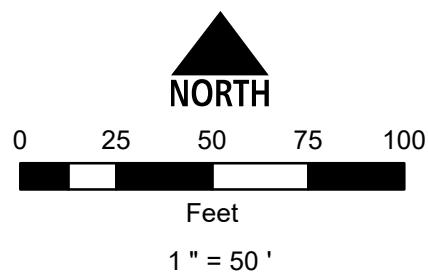
Notes
 1. Contractor shall not work outside ROW without easement confirmation by ALLO
 2. At all cable pulling locations, coil 60' of each fiber cable (MST tails excluded)
 3. At all splice vaults, coil 75' of each fiber cable tail and 50' of each MST tail
 4. At all maintenance vaults coil 75' of each fiber cable (MST tails excluded)
 5. Minimum 24" vertical and horizontal separation from existing utilities

2-29-016	2-29-017	KG106
2-29-021	2-29-022	KH106
2-29-027	2-29-028	KI106





Lincoln\Lancaster, NE GIS




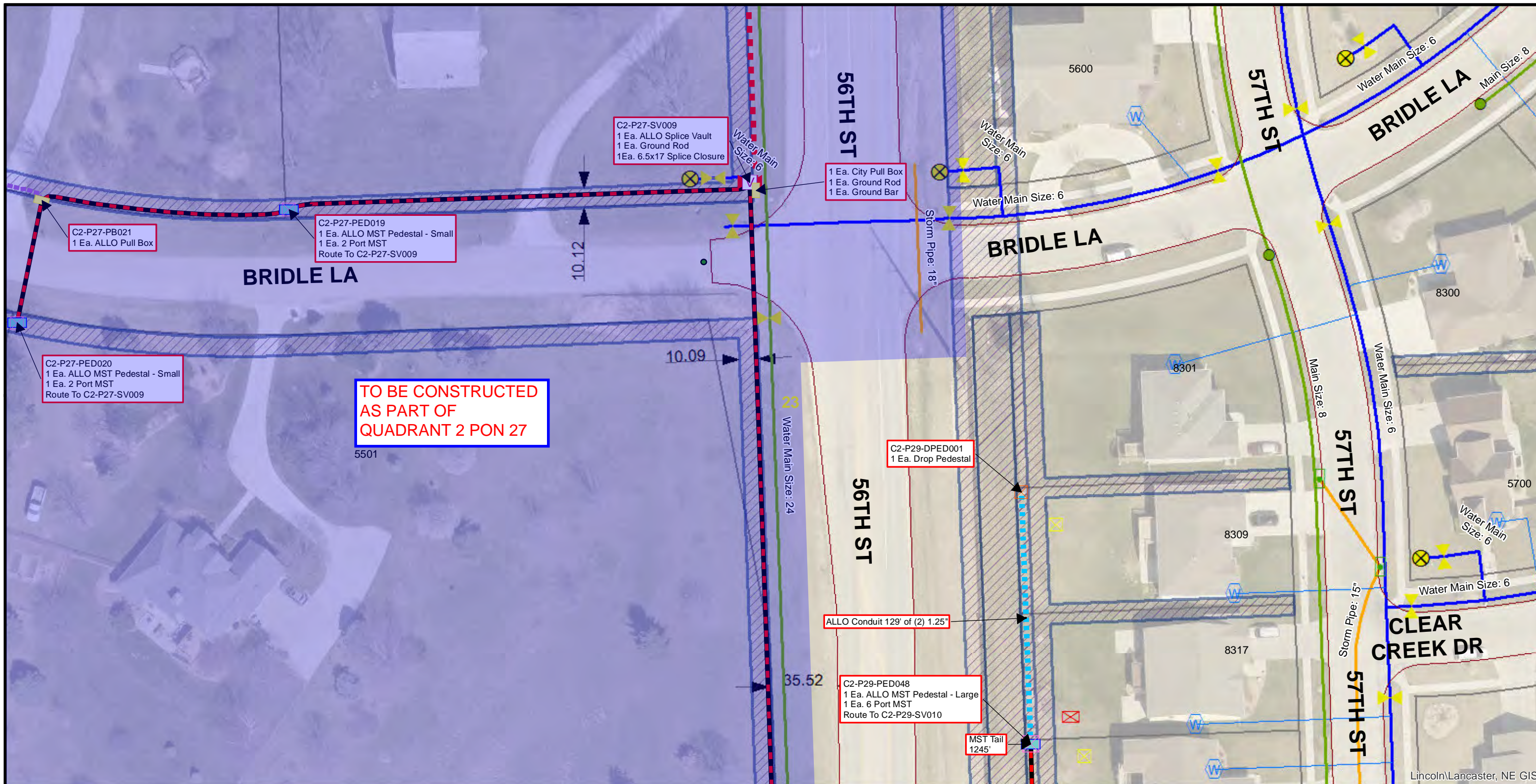
Conduit Note Key
MST: (4) = Four Tails in MST Conduit
8x2 = Two 8 Port MST Tails
FIBER: (2) = Two Fiber Cables in Fiber Conduit
576x1 = One 576 SM Fiber

Sheet Identification (2-1-001)
2 = Quadrant
1 = PON
001 = Plan Sheet

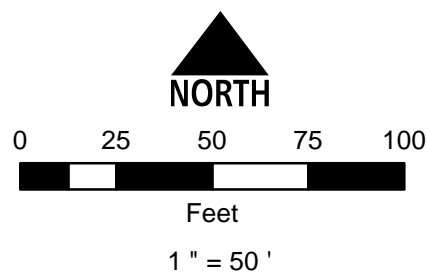
Notes
1. Contractor shall not work outside ROW without easement confirmation by ALLO
2. At all cable pulling locations, coil 60' of each fiber cable (MST tails excluded)
3. At all splice vaults, coil 75' of each fiber cable tail and 50' of each MST tail
4. At all maintenance vaults coil 75' of each fiber cable (MST tails excluded)
5. Minimum 24" vertical and horizontal separation from existing utilities

2-29-016	2-29-017	KG106
65TH ST 2-29-021	2-29-022	KH106
2-29-027	2-29-028	KI106





Lincoln/Lancaster, NE GIS



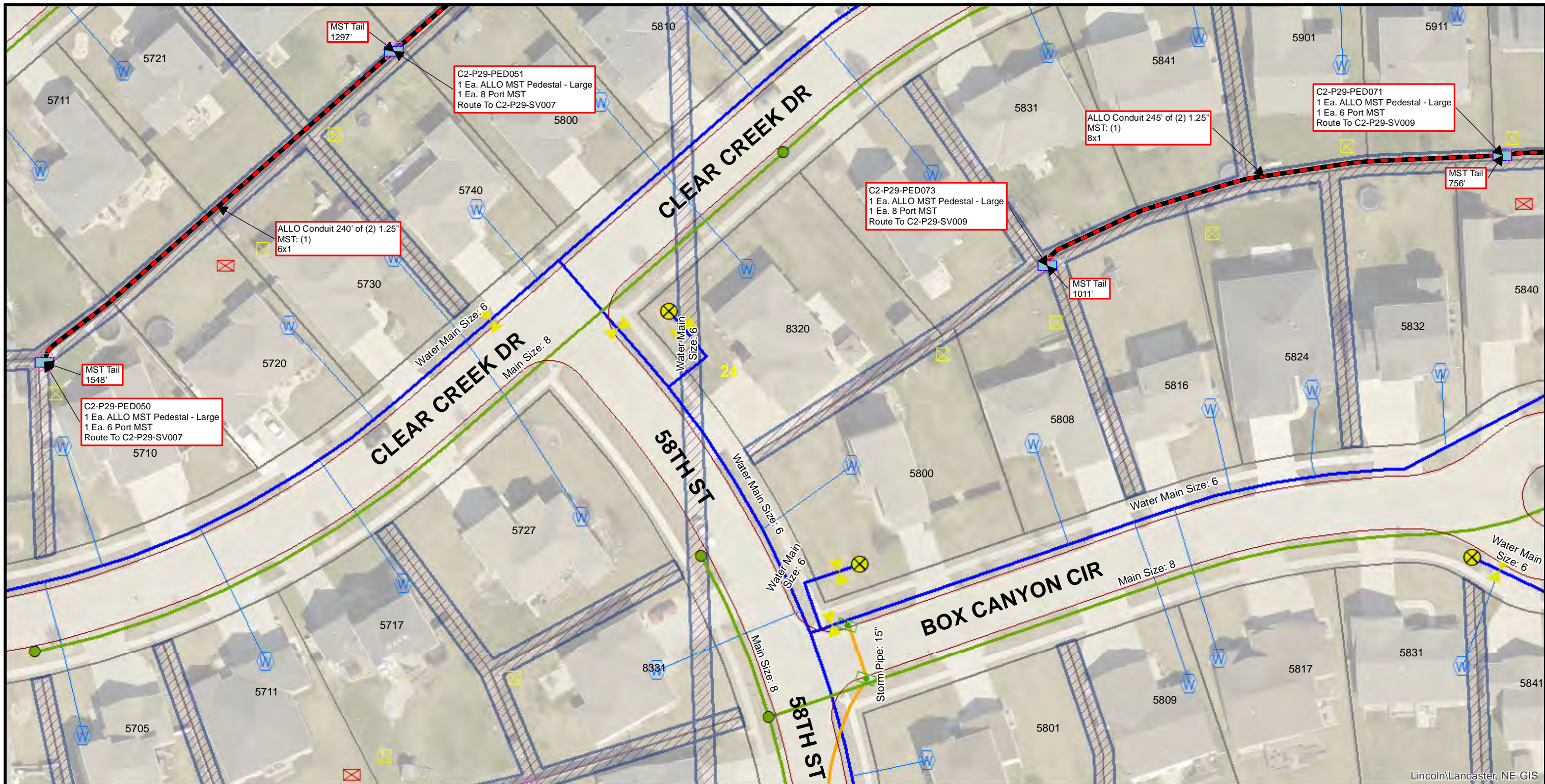
Conduit Note Key
 MST: (4) = Four Tails in MST Conduit
 8x2 = Two 8 Port MST Tails
 FIBER: (2) = Two Fiber Cables in Fiber Conduit
 576x1 = One 576 SM Fiber

Sheet Identification (2-1-001)
 2 = Quadrant
 1 = PON
 001 = Plan Sheet

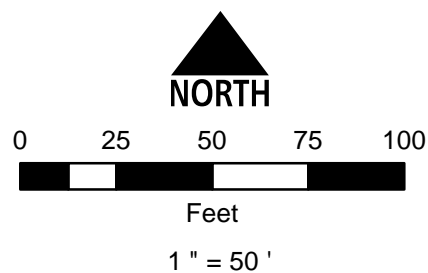
Notes
 1. Contractor shall not work outside ROW without easement confirmation by ALLO
 2. At all cable pulling locations, coil 60' of each fiber cable (MST tails excluded)
 3. At all splice vaults, coil 75' of each fiber cable tail and 50' of each MST tail
 4. At all maintenance vaults coil 75' of each fiber cable (MST tails excluded)
 5. Minimum 24" vertical and horizontal separation from existing utilities

2-27-059	2-27-060	2-29-018
2-27-064	2-29-023	2-29-024
2-27-066	2-29-029	2-29-030





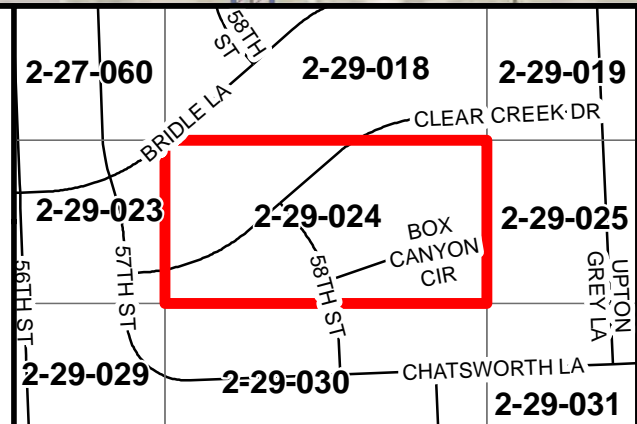
Lincoln/Lancaster, NE GIS

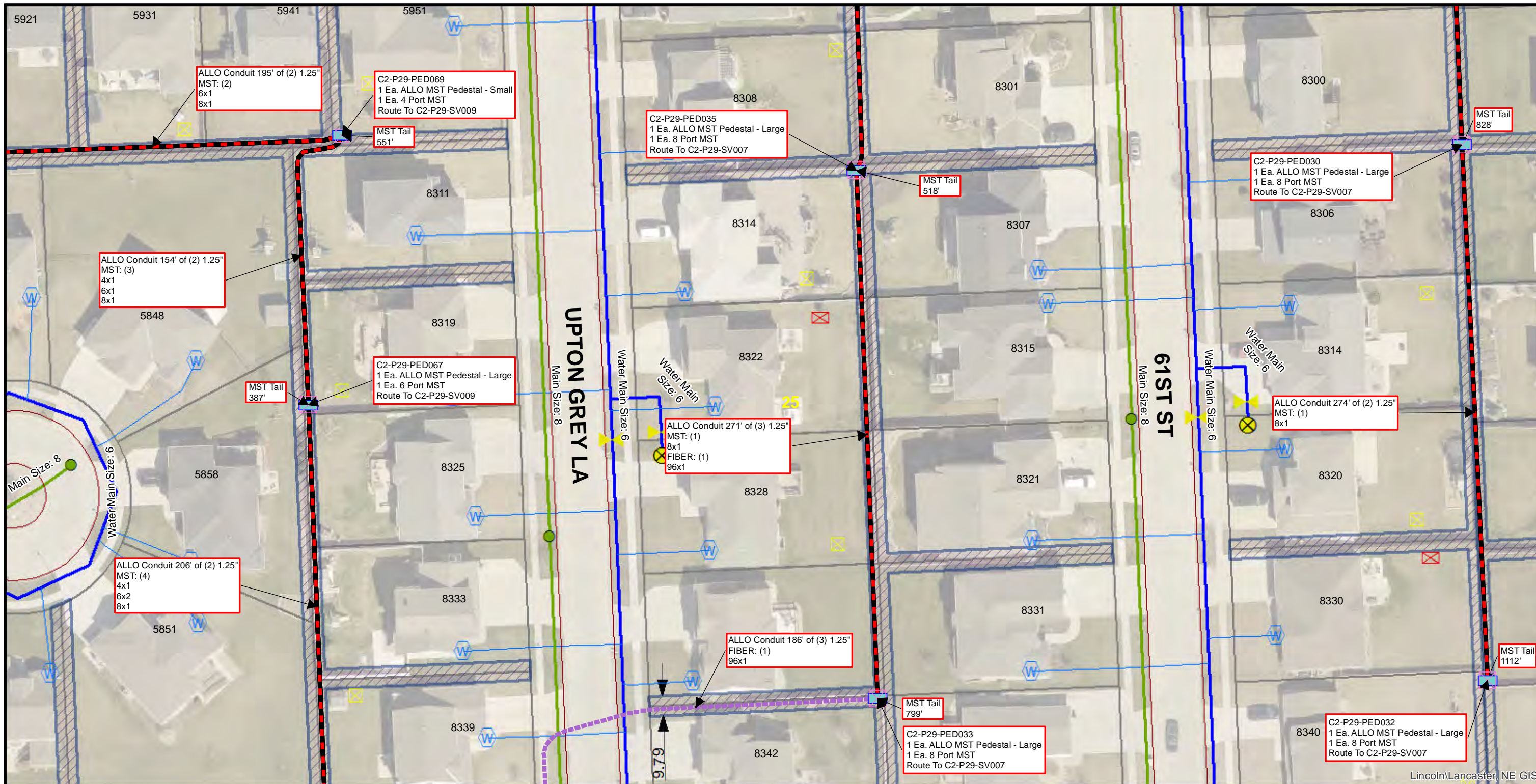


Conduit Note Key
 MST: (4) = Four Tails in MST Conduit
 8x2 = Two 8 Port MST Tails
 FIBER: (2) = Two Fiber Cables in Fiber Conduit
 576x1 = One 576 SM Fiber

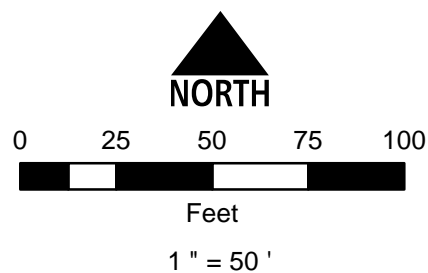
Sheet Identification (2-1-001)
 2 = Quadrant
 1 = PON
 001 = Plan Sheet

- Notes**
1. Contractor shall not work outside ROW without easement confirmation by ALLO
 2. At all cable pulling locations, coil 60' of each fiber cable (MST tails excluded)
 3. At all splice vaults, coil 75' of each fiber cable tail and 50' of each MST tail
 4. At all maintenance vaults coil 75' of each fiber cable (MST tails excluded)
 5. Minimum 24" vertical and horizontal separation from existing utilities





Lincoln/Lancaster, NE GIS



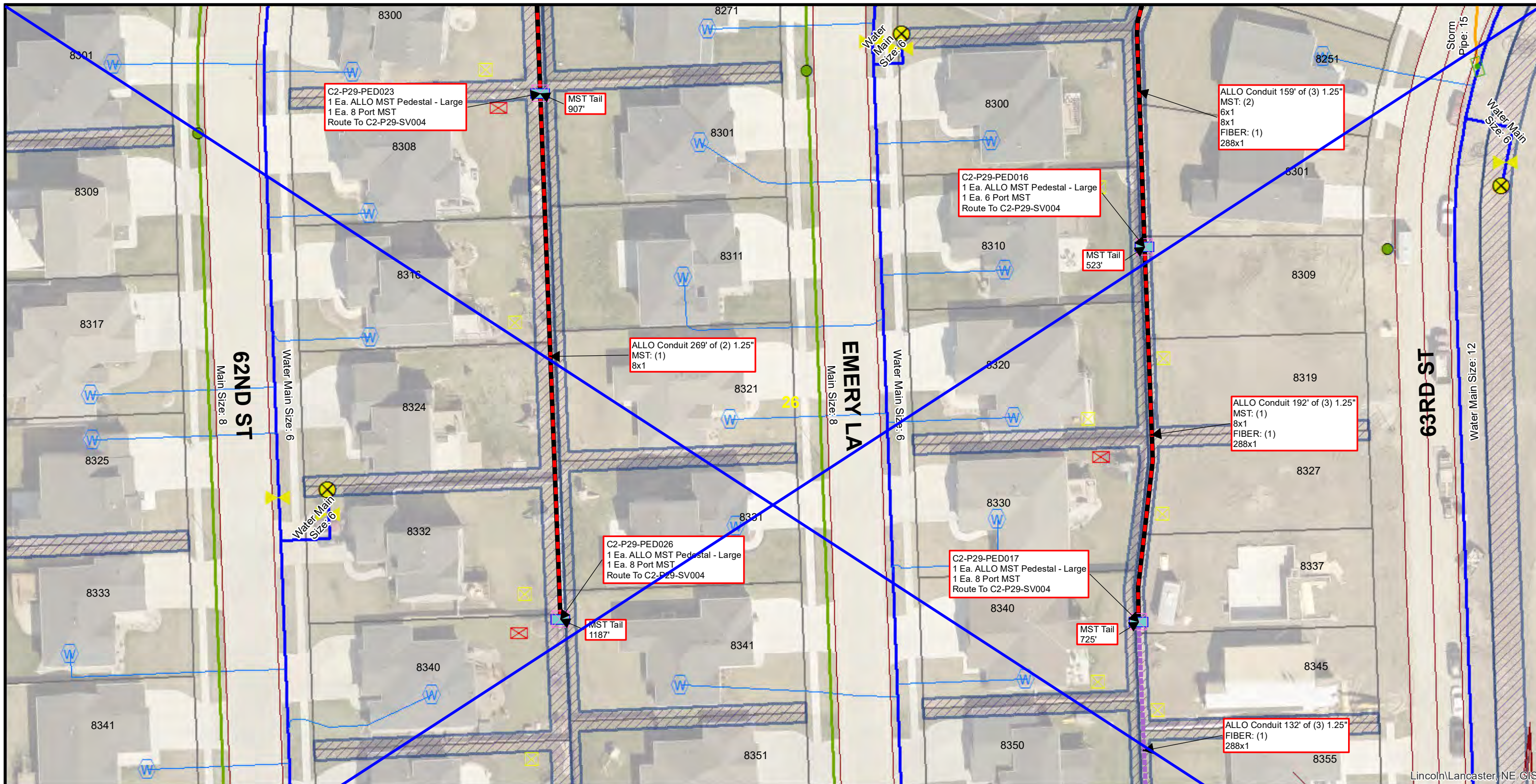
Conduit Note Key
 MST: (4) = Four Tails in MST Conduit
 8x2 = Two 8 Port MST Tails
 FIBER: (2) = Two Fiber Cables in Fiber Conduit
 576x1 = One 576 SM Fiber

Sheet Identification (2-1-001)
 2 = Quadrant
 1 = PON
 001 = Plan Sheet

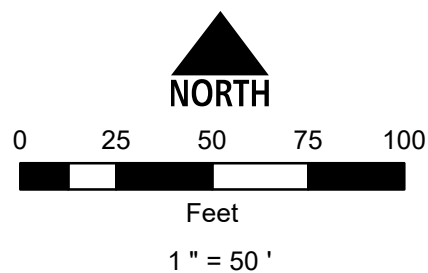
Notes
 1. Contractor shall not work outside ROW without easement confirmation by ALLO
 2. At all cable pulling locations, coil 60' of each fiber cable (MST tails excluded)
 3. At all splice vaults, coil 75' of each fiber cable tail and 50' of each MST tail
 4. At all maintenance vaults coil 75' of each fiber cable (MST tails excluded)
 5. Minimum 24" vertical and horizontal separation from existing utilities

2-29-018	2-29-019	2-29-020
CLEAR CREEK DR	UPTON GREY LA	61ST ST
2-29-024	2-29-025	2-29-026
BOX CANYON CIR		62ND ST
2-29-030	2-29-031	2-29-032
50TH ST	CHATSWORTH LA	






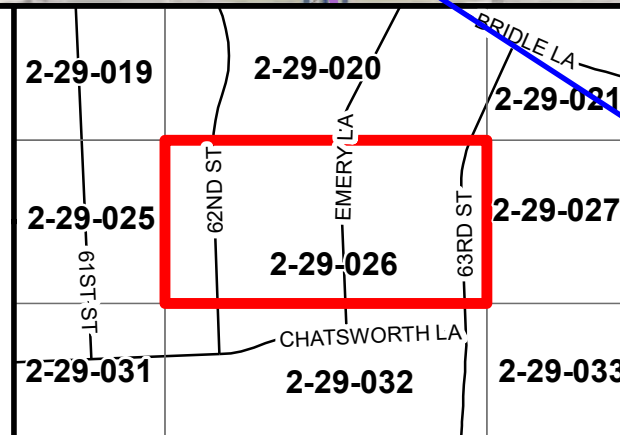
Lincoln/Lancaster, NE GIS



Conduit Note Key
 MST: (4) = Four Tails in MST Conduit
 8x2 = Two 8 Port MST Tails
 FIBER: (2) = Two Fiber Cables in Fiber Conduit
 576x1 = One 576 SM Fiber

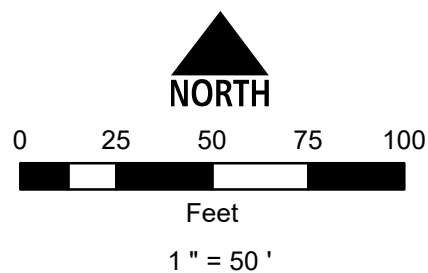
Sheet Identification (2-1-001)
 2 = Quadrant
 1 = PON
 001 = Plan Sheet

Notes
 1. Contractor shall not work outside ROW without easement confirmation by ALLO
 2. At all cable pulling locations, coil 60' of each fiber cable (MST tails excluded)
 3. At all splice vaults, coil 75' of each fiber cable tail and 50' of each MST tail
 4. At all maintenance vaults coil 75' of each fiber cable (MST tails excluded)
 5. Minimum 24" vertical and horizontal separation from existing utilities





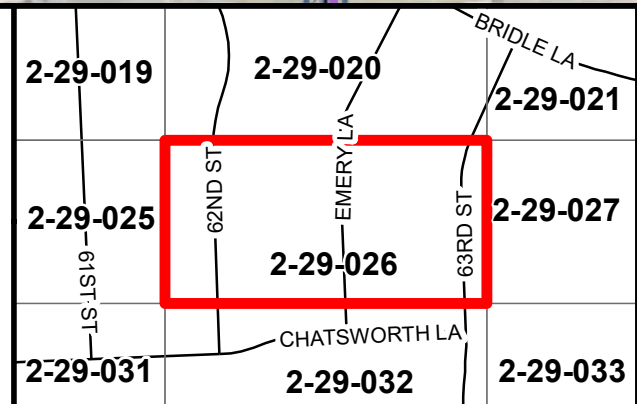
Lincoln/Lancaster, NE GIS

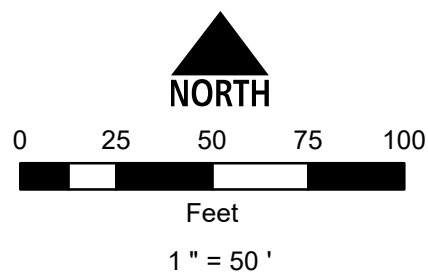
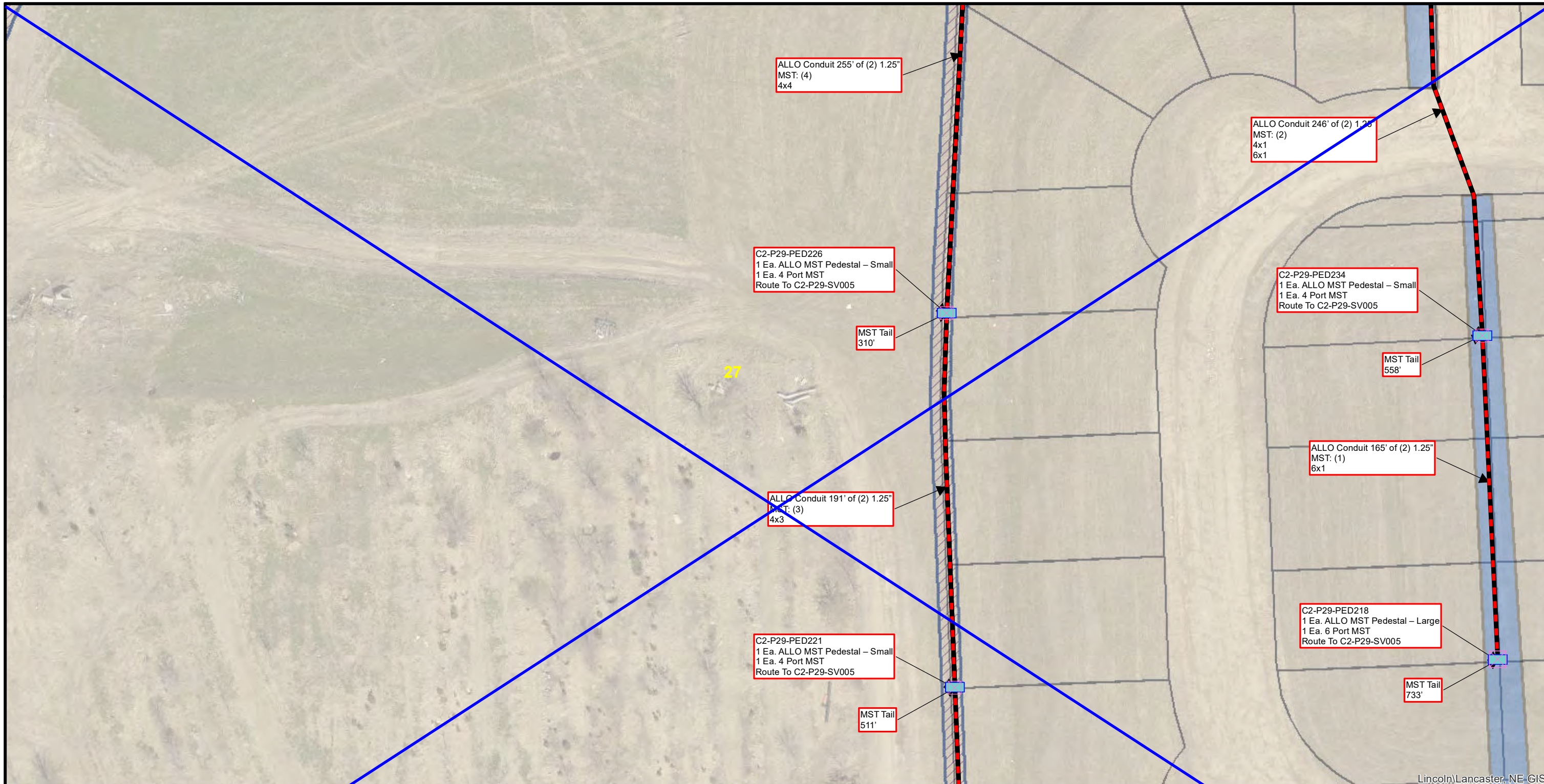


Conduit Note Key
 MST: (4) = Four Tails in MST Conduit
 8x2 = Two 8 Port MST Tails
 FIBER: (2) = Two Fiber Cables in Fiber Conduit
 576x1 = One 576 SM Fiber

Sheet Identification (2-1-001)
 2 = Quadrant
 1 = PON
 001 = Plan Sheet

Notes
 1. Contractor shall not work outside ROW without easement confirmation by ALLO
 2. At all cable pulling locations, coil 60' of each fiber cable (MST tails excluded)
 3. At all splice vaults, coil 75' of each fiber cable tail and 50' of each MST tail
 4. At all maintenance vaults coil 75' of each fiber cable (MST tails excluded)
 5. Minimum 24" vertical and horizontal separation from existing utilities



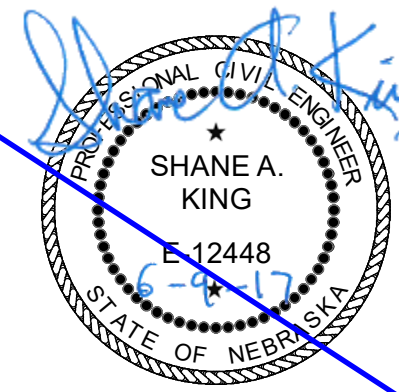


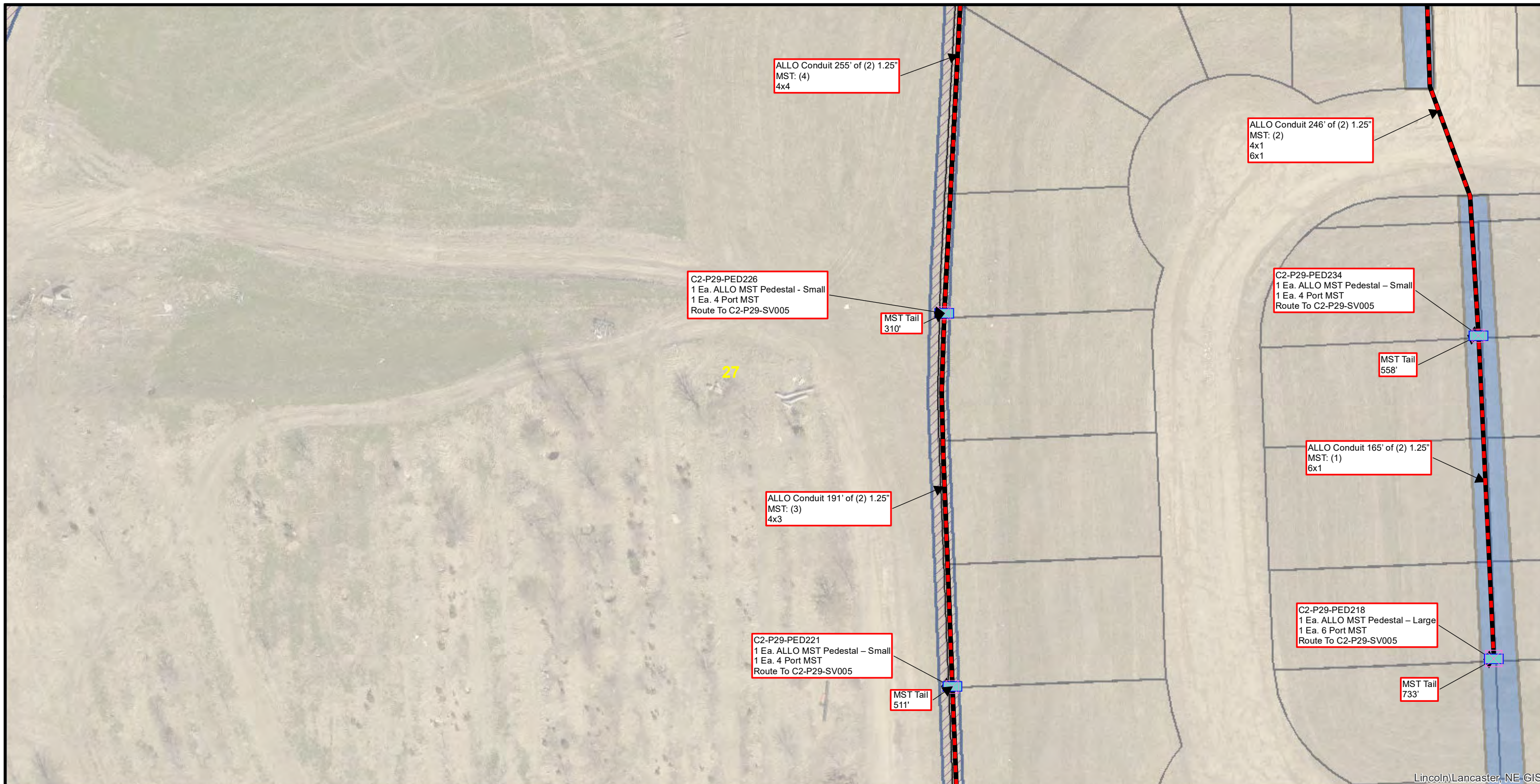
Conduit Note Key
 MST: (4) = Four Tails in MST Conduit
 8x2 = Two 8 Port MST Tails
 FIBER: (2) = Two Fiber Cables in Fiber Conduit
 576x1 = One 576 SM Fiber

Sheet Identification (2-1-001)
 2 = Quadrant
 1 = PON
 001 = Plan Sheet

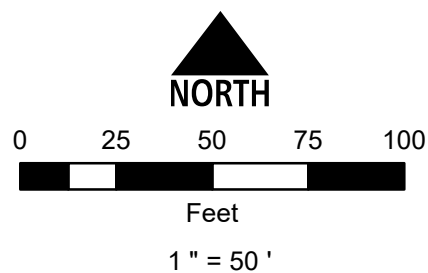
Notes
 1. Contractor shall not work outside ROW without easement confirmation by ALLO
 2. At all cable pulling locations, coil 60' of each fiber cable (MST tails excluded)
 3. At all splice vaults, coil 75' of each fiber cable tail and 50' of each MST tail
 4. At all maintenance vaults coil 75' of each fiber cable (MST tails excluded)
 5. Minimum 24" vertical and horizontal separation from existing utilities

EMERY LA	BRIDLE LA	65TH ST	2-29-022
2-29-020	2-29-021		
2-29-026	2-29-027		2-29-028
CHATSWORTH LA			
2-29-032	2-29-033		2-29-034





Lincoln\Lancaster, NE GIS




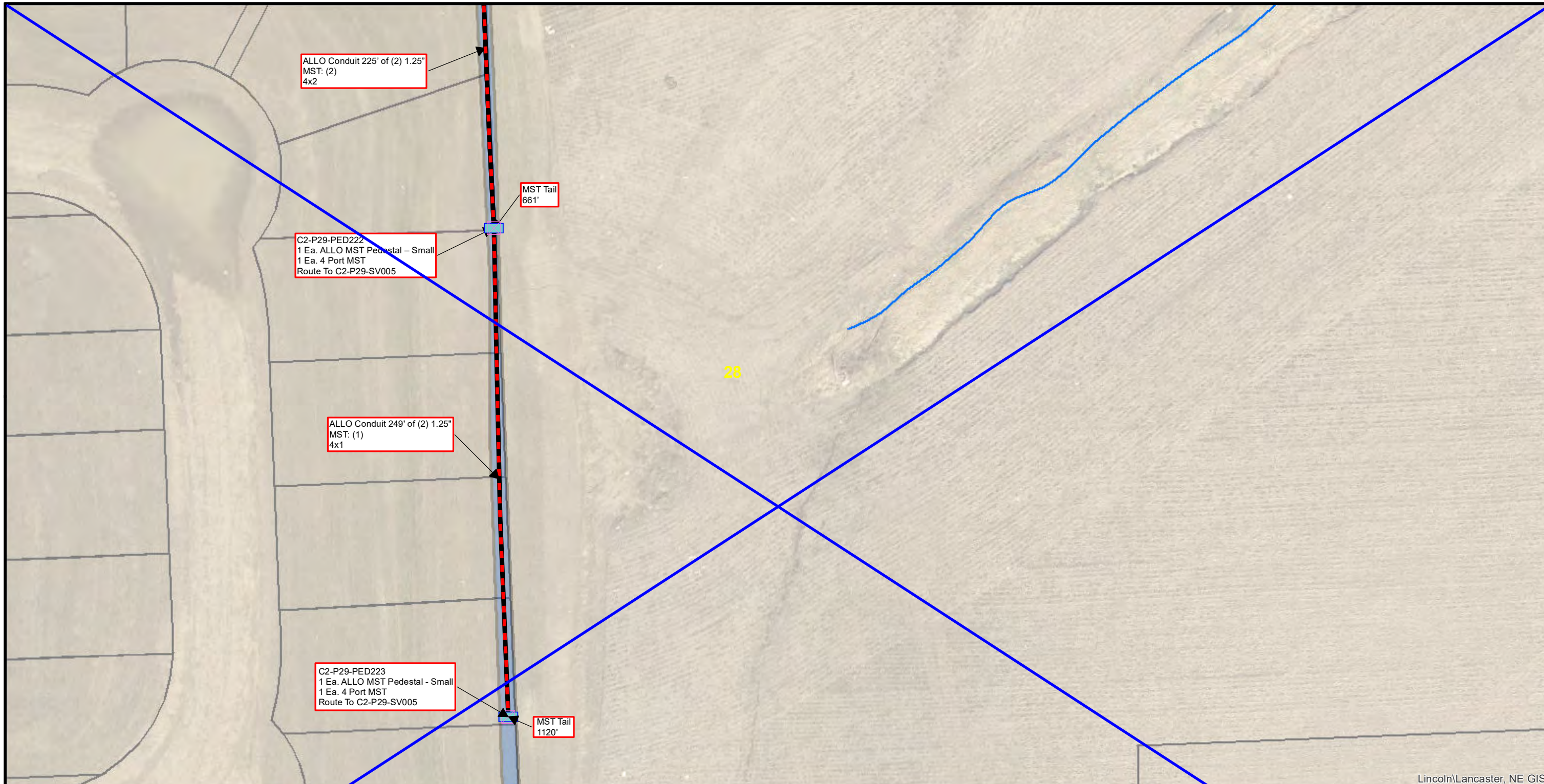
Conduit Note Key
 MST: (4) = Four Tails in MST Conduit
 8x2 = Two 8 Port MST Tails
 FIBER: (2) = Two Fiber Cables in Fiber Conduit
 576x1 = One 576 SM Fiber

Sheet Identification (2-1-001)
 2 = Quadrant
 1 = PON
 001 = Plan Sheet

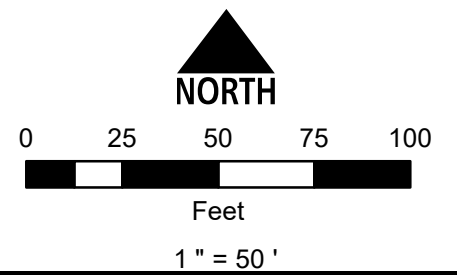
Notes
 1. Contractor shall not work outside ROW without easement confirmation by ALLO
 2. At all cable pulling locations, coil 60' of each fiber cable (MST tails excluded)
 3. At all splice vaults, coil 75' of each fiber cable tail and 50' of each MST tail
 4. At all maintenance vaults coil 75' of each fiber cable (MST tails excluded)
 5. Minimum 24" vertical and horizontal separation from existing utilities

EMERY LA	BRIDLE LA	65TH ST	2-29-022
2-29-020	2-29-021		
2-29-026	2-29-027		2-29-028
CHATSWORD LA	2-29-033		2-29-034





Lincoln\LANCASTER, NE GIS



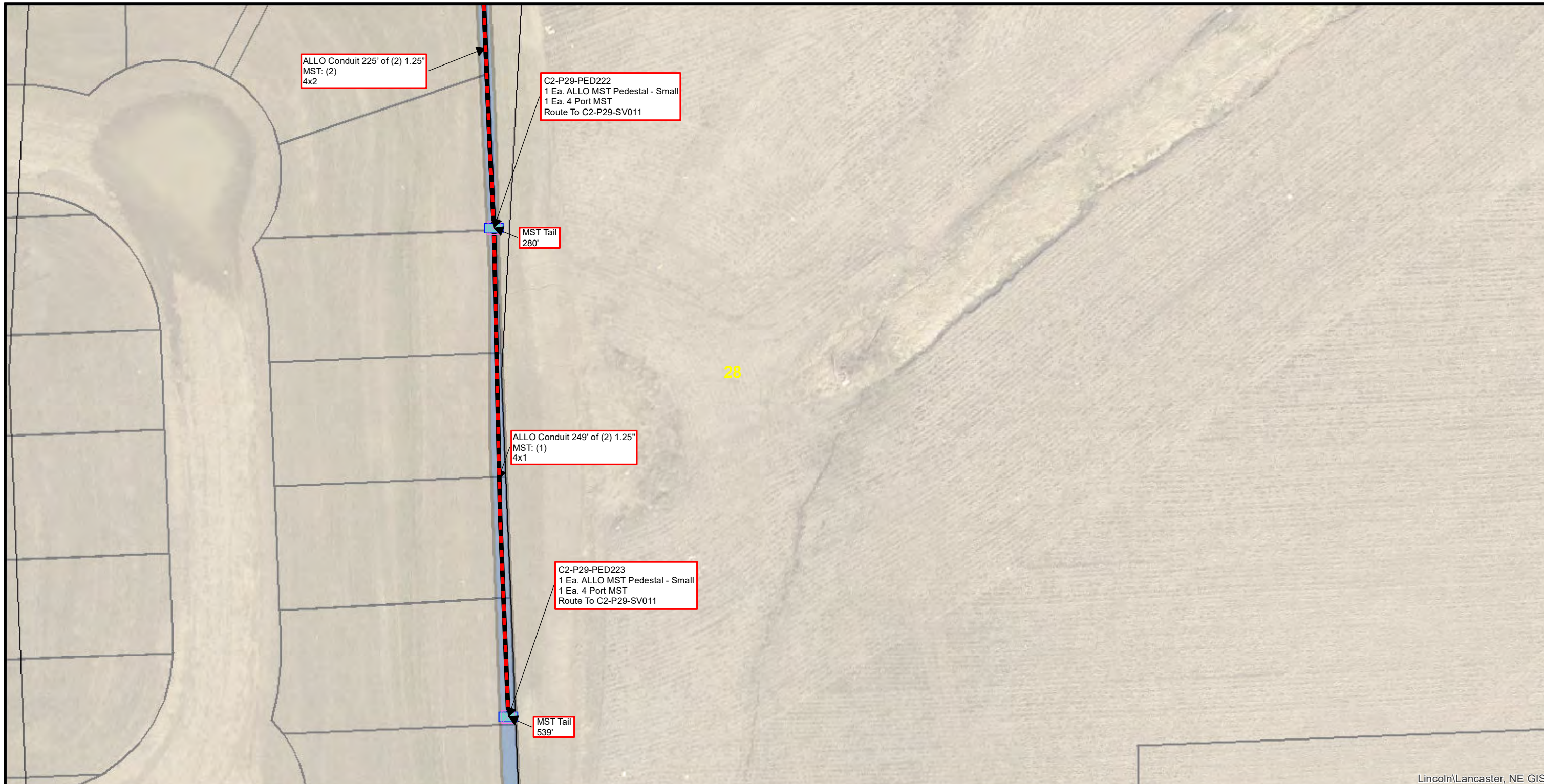
Conduit Note Key
 MST: (4) = Four Tails in MST Conduit
 8x2 = Two 8 Port MST Tails
 FIBER: (2) = Two Fiber Cables in Fiber Conduit
 576x1 = One 576 SM Fiber

Sheet Identification (2-1-001)
 2 = Quadrant
 1 = PON
 001 = Plan Sheet

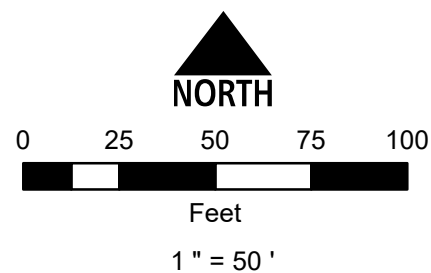
Notes
 1. Contractor shall not work outside ROW without easement confirmation by ALLO
 2. At all cable pulling locations, coil 60' of each fiber cable (MST tails excluded)
 3. At all splice vaults, coil 75' of each fiber cable tail and 50' of each MST tail
 4. At all maintenance vaults coil 75' of each fiber cable (MST tails excluded)
 5. Minimum 24" vertical and horizontal separation from existing utilities

65TH ST	2-29-021	2-29-022	KH106
	2-29-027	2-29-028	KI106
	2-29-033	2-29-034	KJ106
YANKEE HILL RD			80TH ST





Lincoln\LANCASTER, NE GIS




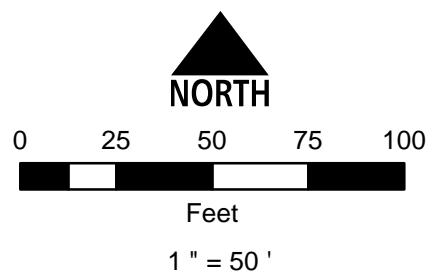
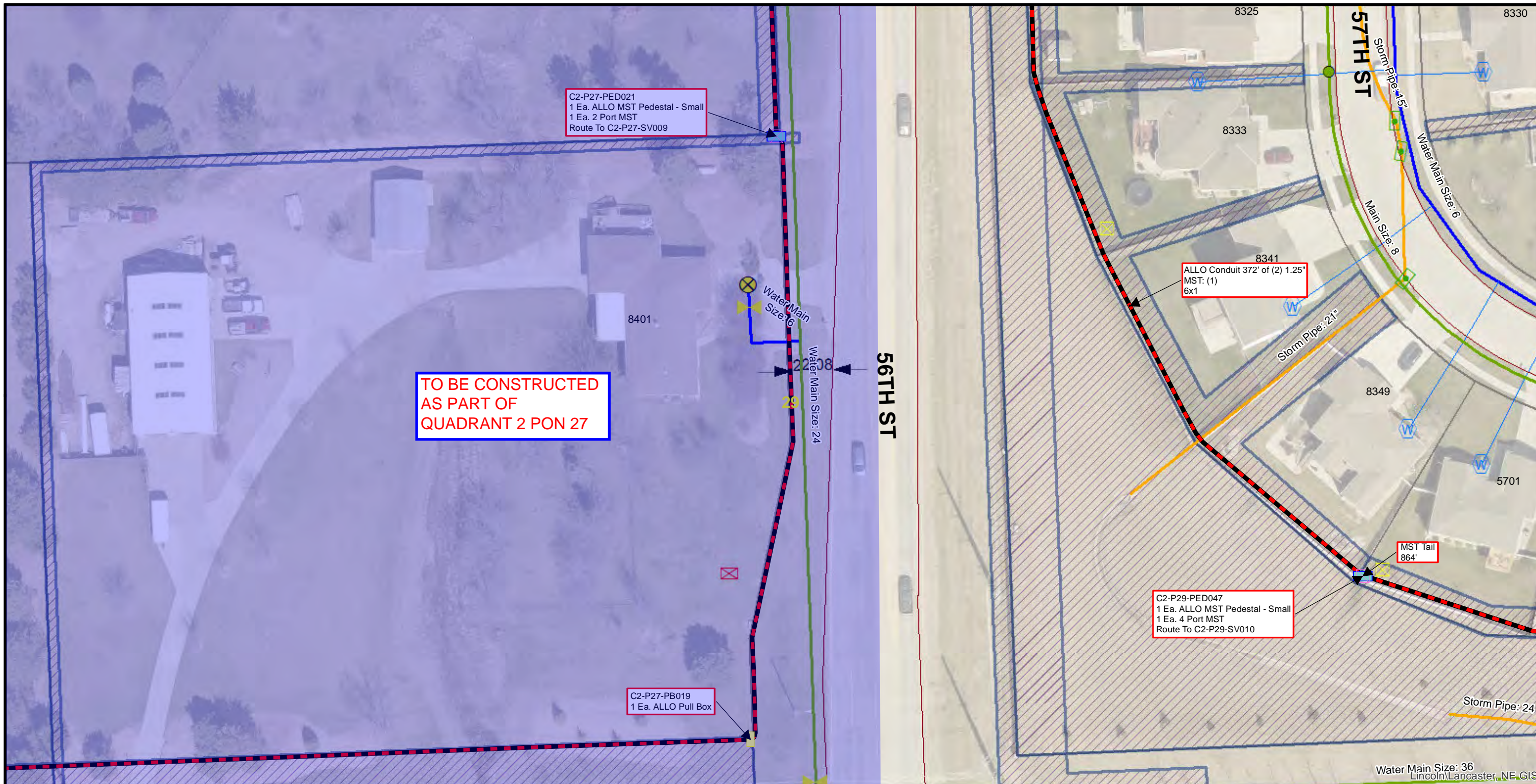
Conduit Note Key
 MST: (4) = Four Tails in MST Conduit
 8x2 = Two 8 Port MST Tails
 FIBER: (2) = Two Fiber Cables in Fiber Conduit
 576x1 = One 576 SM Fiber

Sheet Identification (2-1-001)
 2 = Quadrant
 1 = PON
 001 = Plan Sheet

Notes
 1. Contractor shall not work outside ROW without easement confirmation by ALLO
 2. At all cable pulling locations, coil 60' of each fiber cable (MST tails excluded)
 3. At all splice vaults, coil 75' of each fiber cable tail and 50' of each MST tail
 4. At all maintenance vaults coil 75' of each fiber cable (MST tails excluded)
 5. Minimum 24" vertical and horizontal separation from existing utilities

65TH ST	2-29-021	2-29-022	KH106
	2-29-027	2-29-028	KI106
	2-29-033	2-29-034	2-29-035
80TH ST	YANKEE HILL RD		





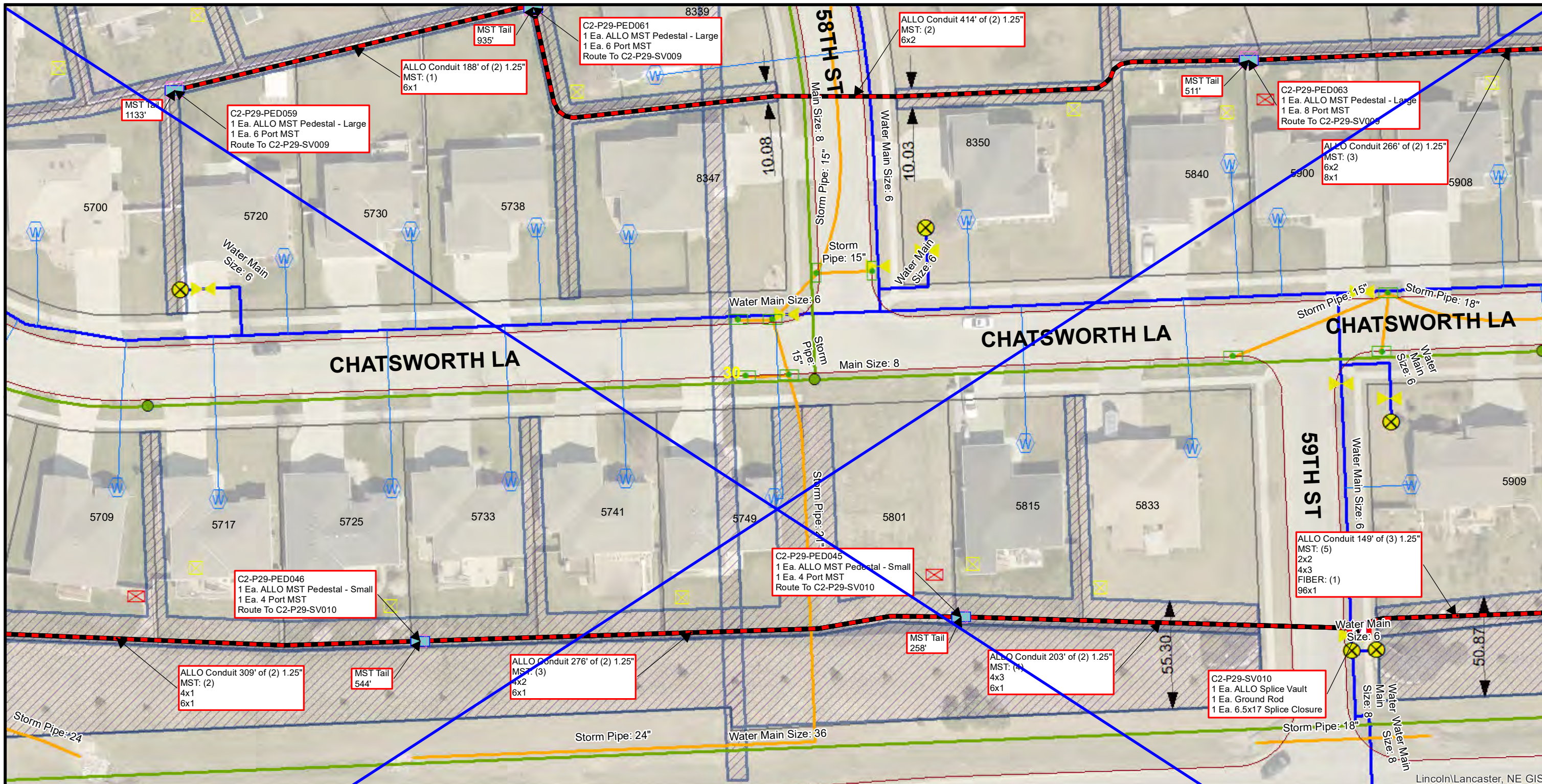
Conduit Note Key
 MST: (4) = Four Tails in MST Conduit
 8x2 = Two 8 Port MST Tails
 FIBER: (2) = Two Fiber Cables in Fiber Conduit
 576x1 = One 576 SM Fiber

Sheet Identification (2-1-001)
 2 = Quadrant
 1 = PON
 001 = Plan Sheet

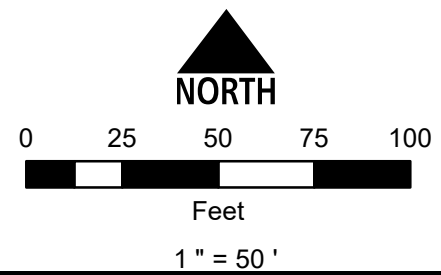
Notes
 1. Contractor shall not work outside ROW without easement confirmation by ALLO
 2. At all cable pulling locations, coil 60' of each fiber cable (MST tails excluded)
 3. At all splice vaults, coil 75' of each fiber cable tail and 50' of each MST tail
 4. At all maintenance vaults coil 75' of each fiber cable (MST tails excluded)
 5. Minimum 24" vertical and horizontal separation from existing utilities

BRIDLE LA	2-27-064	2-29-023	2-29-024
57TH ST	2-27-066	2-29-029	2-29-030
YANKEE HILL RD	2-27-068	KK100	2-29-035






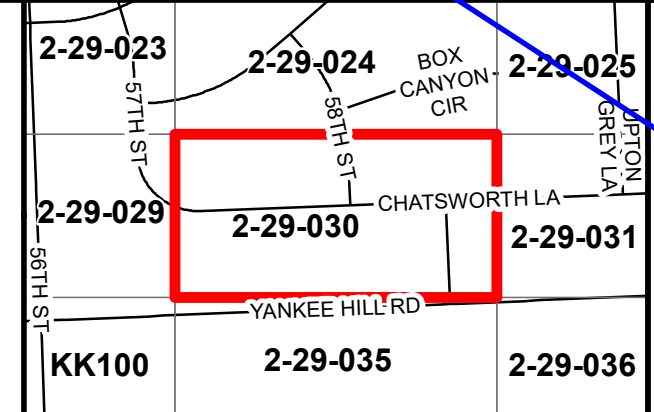
Lincoln/Lancaster, NE GIS

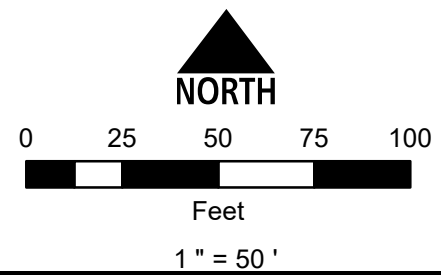


Conduit Note Key
 MST: (4) = Four Tails in MST Conduit
 8x2 = Two 8 Port MST Tails
 FIBER: (2) = Two Fiber Cables in Fiber Conduit
 576x1 = One 576 SM Fiber

Sheet Identification (2-1-001)
 2 = Quadrant
 1 = PON
 001 = Plan Sheet

- Notes**
- Contractor shall not work outside ROW without easement confirmation by ALLO
 - At all cable pulling locations, coil 60' of each fiber cable (MST tails excluded)
 - At all splice vaults, coil 75' of each fiber cable tail and 50' of each MST tail
 - At all maintenance vaults coil 75' of each fiber cable (MST tails excluded)
 - Minimum 24" vertical and horizontal separation from existing utilities

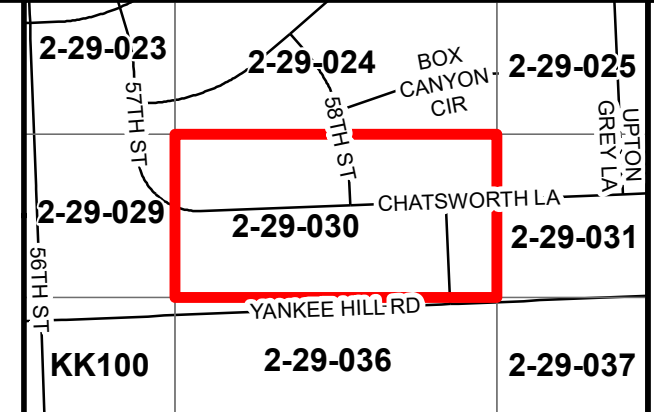


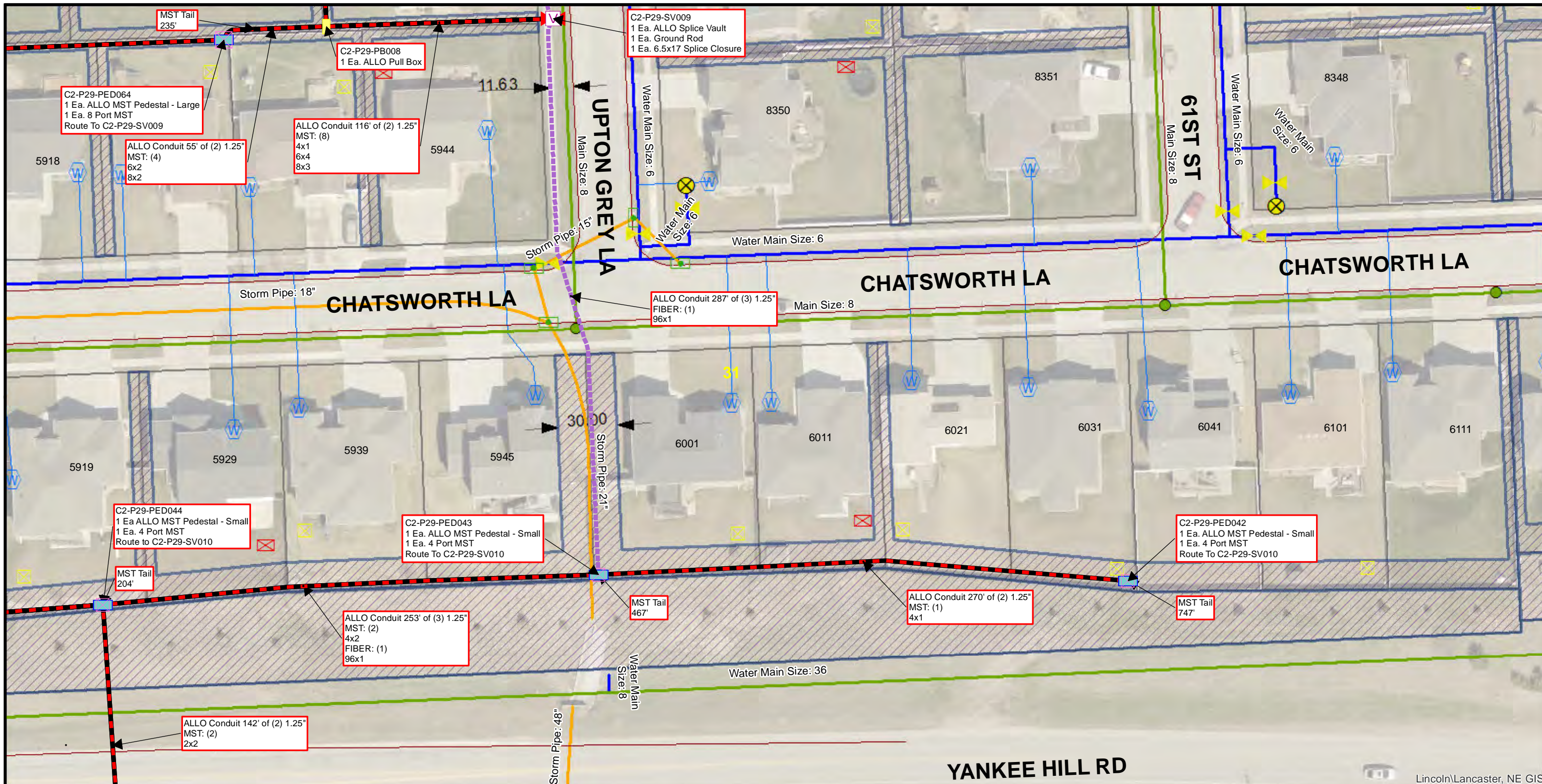


Conduit Note Key
 MST: (4) = Four Tails in MST Conduit
 8x2 = Two 8 Port MST Tails
 FIBER: (2) = Two Fiber Cables in Fiber Conduit
 576x1 = One 576 SM Fiber

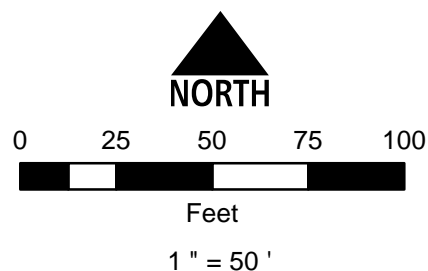
Sheet Identification (2-1-001)
 2 = Quadrant
 1 = PON
 001 = Plan Sheet

Notes
 1. Contractor shall not work outside ROW without easement confirmation by ALLO
 2. At all cable pulling locations, coil 60' of each fiber cable (MST tails excluded)
 3. At all splice vaults, coil 75' of each fiber cable tail and 50' of each MST tail
 4. At all maintenance vaults coil 75' of each fiber cable (MST tails excluded)
 5. Minimum 24" vertical and horizontal separation from existing utilities





Lincoln/Lancaster, NE GIS




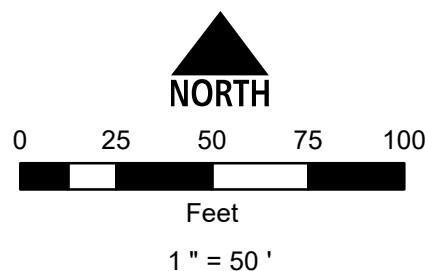
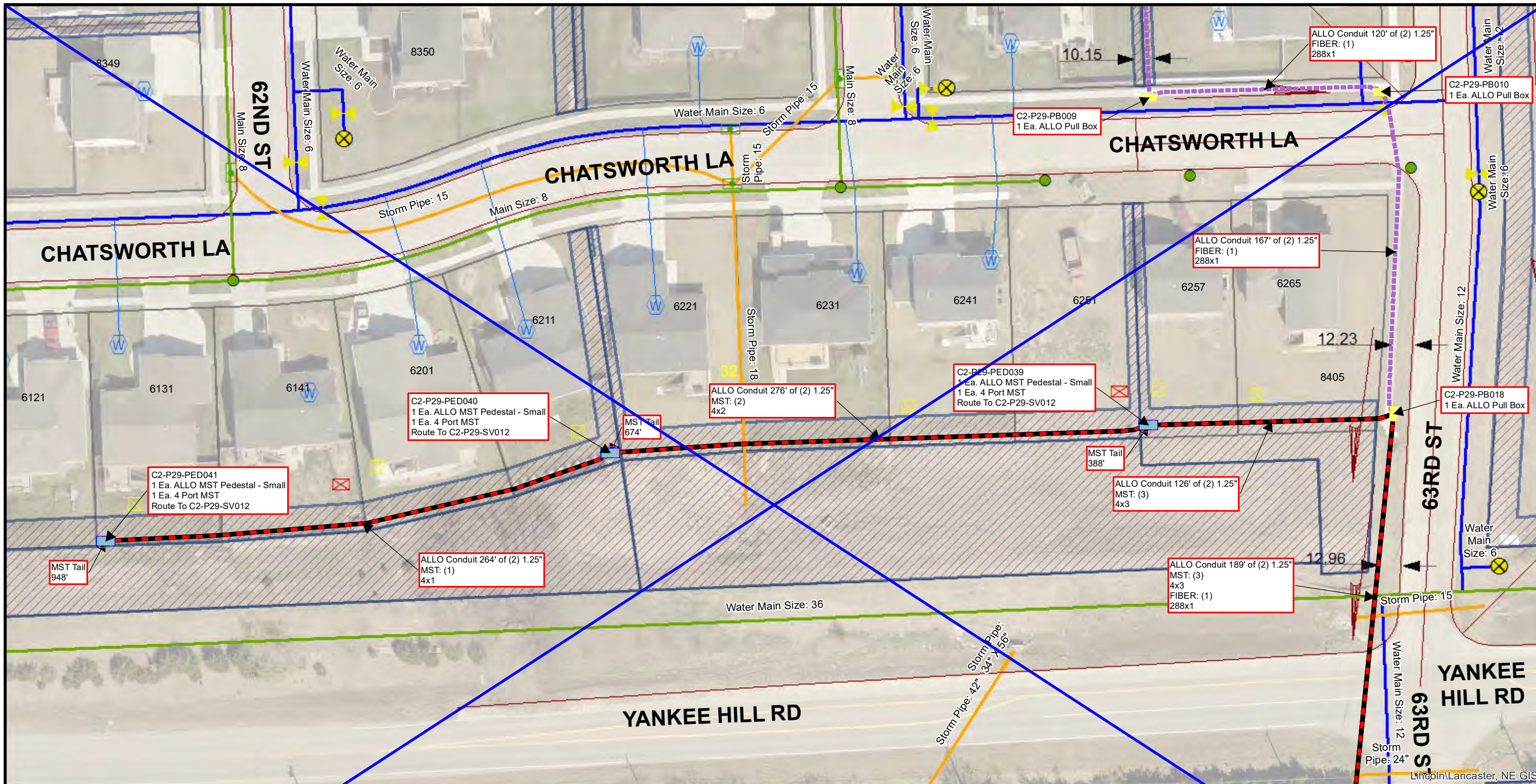
Conduit Note Key
 MST: (4) = Four Tails in MST Conduit
 8x2 = Two 8 Port MST Tails
 FIBER: (2) = Two Fiber Cables in Fiber Conduit
 576x1 = One 576 SM Fiber

Sheet Identification (2-1-001)
 2 = Quadrant
 1 = PON
 001 = Plan Sheet

Notes
 1. Contractor shall not work outside ROW without easement confirmation by ALLO
 2. At all cable pulling locations, coil 60' of each fiber cable (MST tails excluded)
 3. At all splice vaults, coil 75' of each fiber cable tail and 50' of each MST tail
 4. At all maintenance vaults coil 75' of each fiber cable (MST tails excluded)
 5. Minimum 24" vertical and horizontal separation from existing utilities

2-29-024	2-29-025	2-29-026
BOX CANYON CIR	UPTON GREY LA	61ST ST
2-29-030	2-29-031	2-29-032
59TH ST	CHATSWORTH LA	YANKEE HILL RD
2-29-035	2-29-036	2-29-037





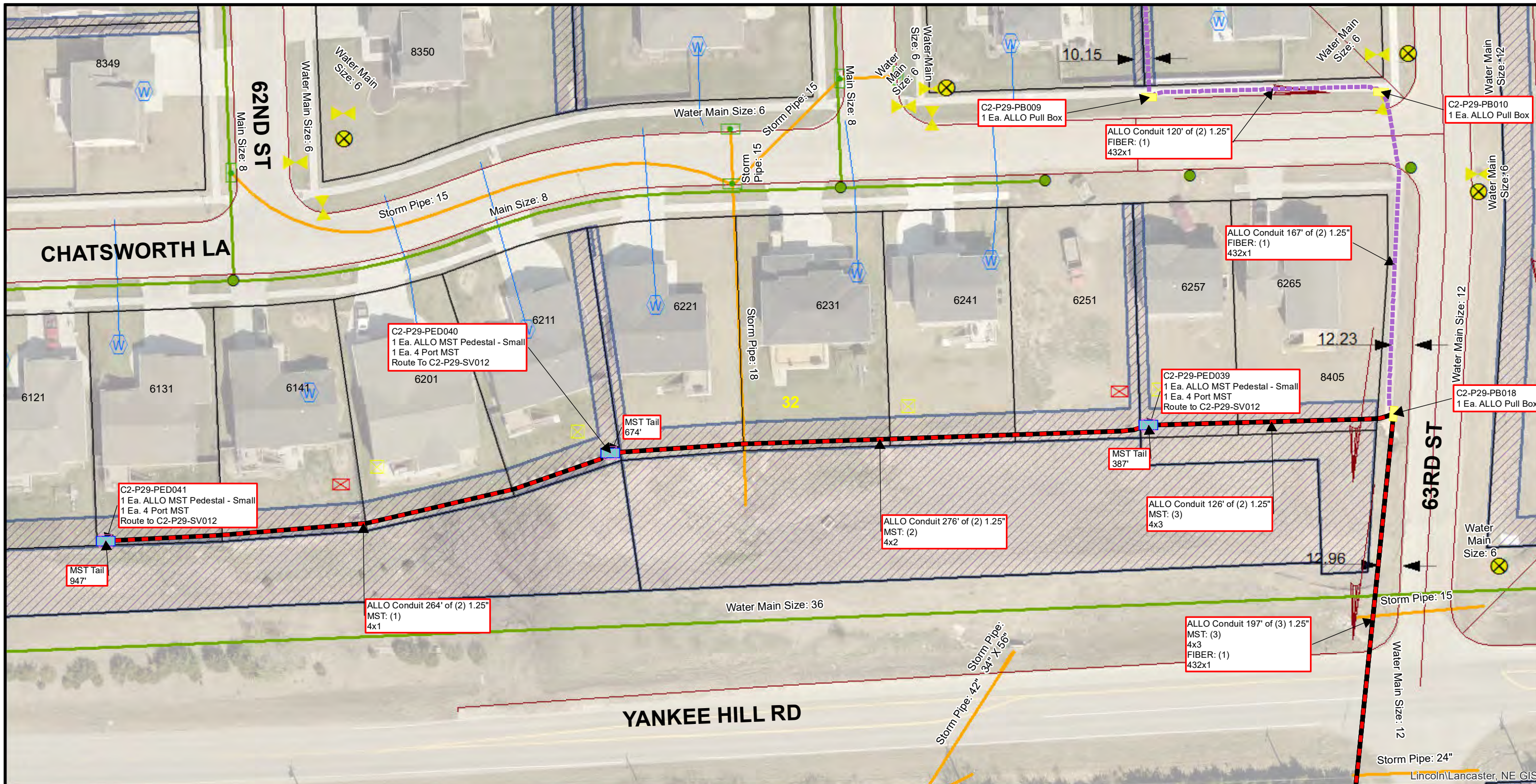
Conduit Note Key
 MST: (4) = Four Tails in MST Conduit
 8x2 = Two 8 Port MST Tails
 FIBER: (2) = Two Fiber Cables in Fiber Conduit
 576x1 = One 576 SM Fiber

Sheet Identification (2-1-001)
 2 = Quadrant
 1 = PON
 001 = Plan Sheet

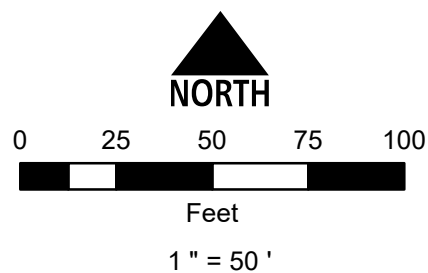
- Notes**
1. Contractor shall not work outside ROW without easement confirmation by ALLO
 2. At all cable pulling locations, coil 60' of each fiber cable (MST tails excluded)
 3. At all splice vaults, coil 75' of each fiber cable tail and 50' of each MST tail
 4. At all maintenance vaults coil 75' of each fiber cable (MST tails excluded)
 5. Minimum 24" vertical and horizontal separation from existing utilities

2-29-025	2-29-026	2-29-027
61ST ST	62ND ST	63RD ST
2-29-031	2-29-032	2-29-033
2-29-036	2-29-037	2-29-038





Lincoln/Lancaster, NE GIS




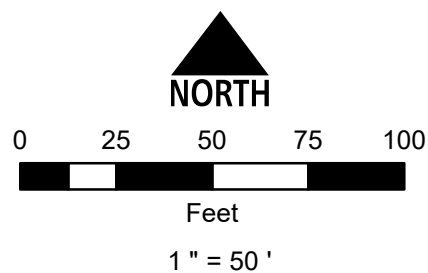
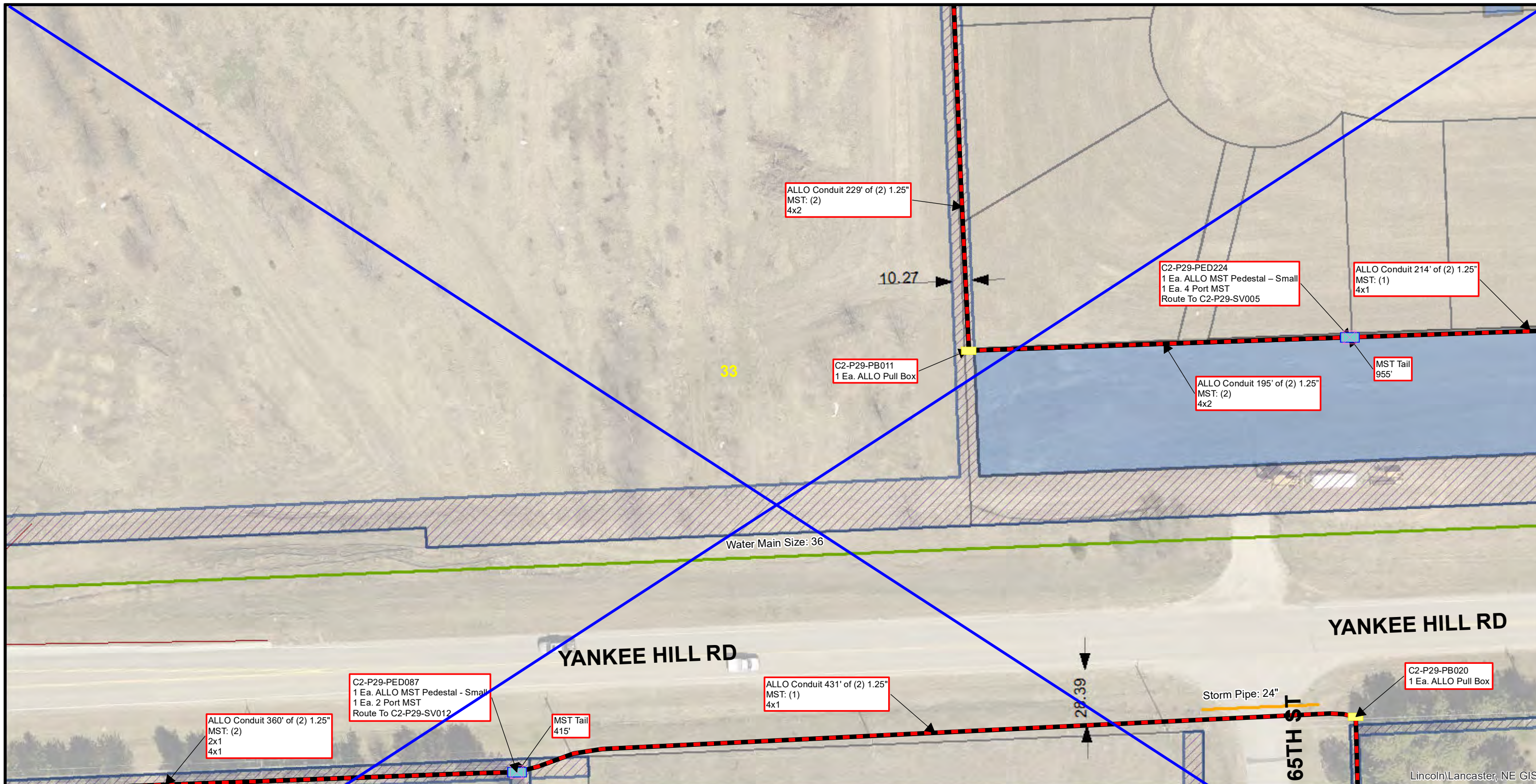
Conduit Note Key
 MST: (4) = Four Tails in MST Conduit
 8x2 = Two 8 Port MST Tails
 FIBER: (2) = Two Fiber Cables in Fiber Conduit
 576x1 = One 576 SM Fiber

Sheet Identification (2-1-001)
 2 = Quadrant
 1 = PON
 001 = Plan Sheet

Notes
 1. Contractor shall not work outside ROW without easement confirmation by ALLO
 2. At all cable pulling locations, coil 60' of each fiber cable (MST tails excluded)
 3. At all splice vaults, coil 75' of each fiber cable tail and 50' of each MST tail
 4. At all maintenance vaults coil 75' of each fiber cable (MST tails excluded)
 5. Minimum 24" vertical and horizontal separation from existing utilities

2-29-025	2-29-026	2-29-027
61ST ST	EMERY LA 62ND ST	63RD ST
2-29-031	CHATSWORTH LA 2-29-032	2-29-033
2-29-037	YANKEE HILL RD	2-29-039





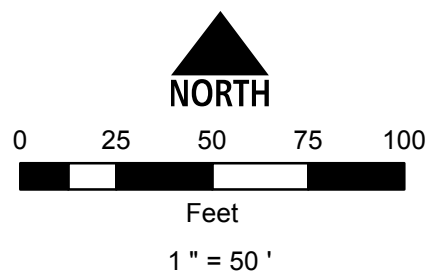
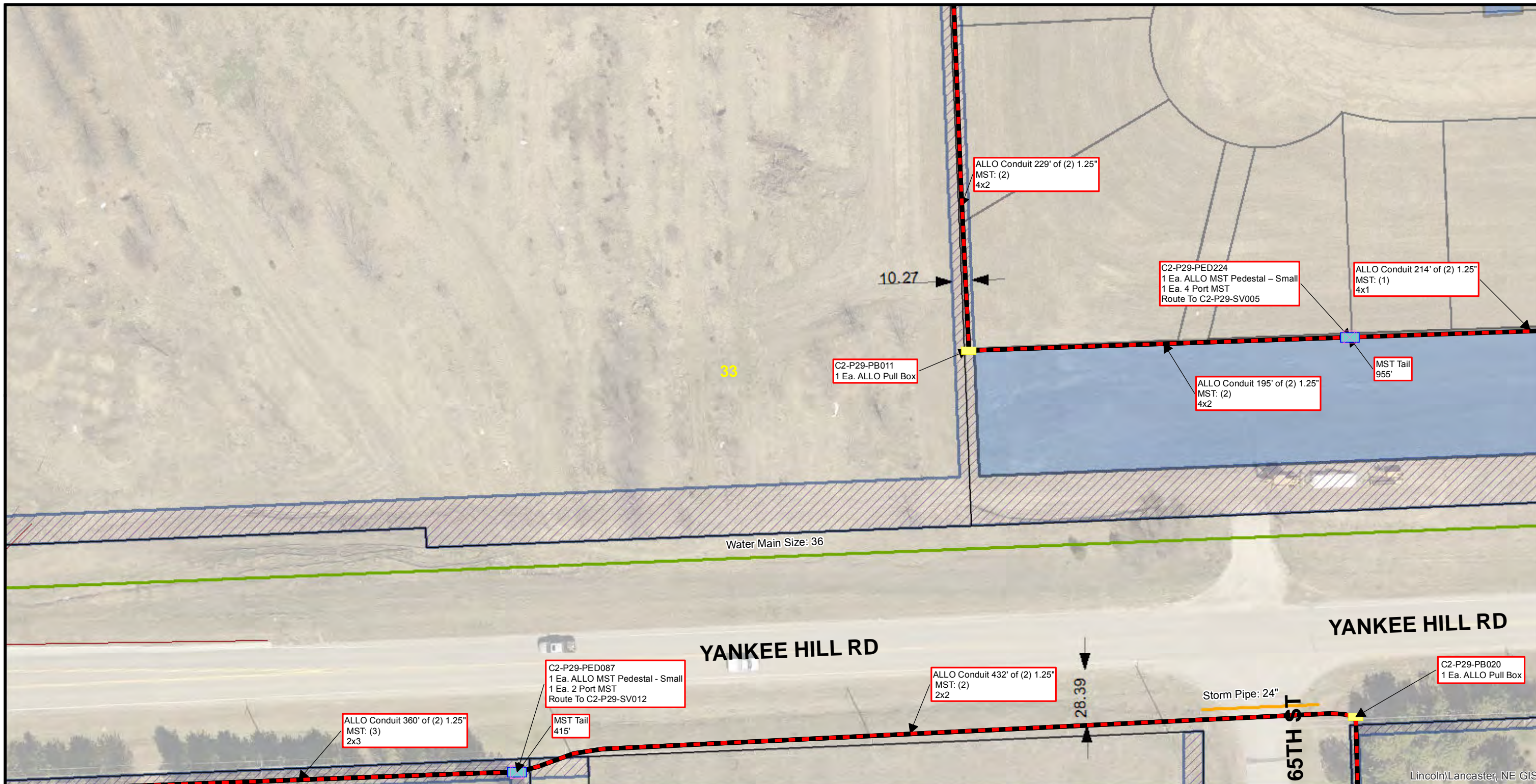
Conduit Note Key
 MST: (4) = Four Tails in MST Conduit
 8x2 = Two 8 Port MST Tails
 FIBER: (2) = Two Fiber Cables in Fiber Conduit
 576x1 = One 576 SM Fiber

Sheet Identification (2-1-001)
 2 = Quadrant
 1 = PON
 001 = Plan Sheet

Notes
 1. Contractor shall not work outside ROW without easement confirmation by ALLO
 2. At all cable pulling locations, coil 60' of each fiber cable (MST tails excluded)
 3. At all splice vaults, coil 75' of each fiber cable tail and 50' of each MST tail
 4. At all maintenance vaults coil 75' of each fiber cable (MST tails excluded)
 5. Minimum 24" vertical and horizontal separation from existing utilities

2-29-026	2-29-027	2-29-028
CHATSWORTH LA	2-29-033	2-29-034
2-29-032		2-29-039
2-29-037	2-29-038	2-29-039






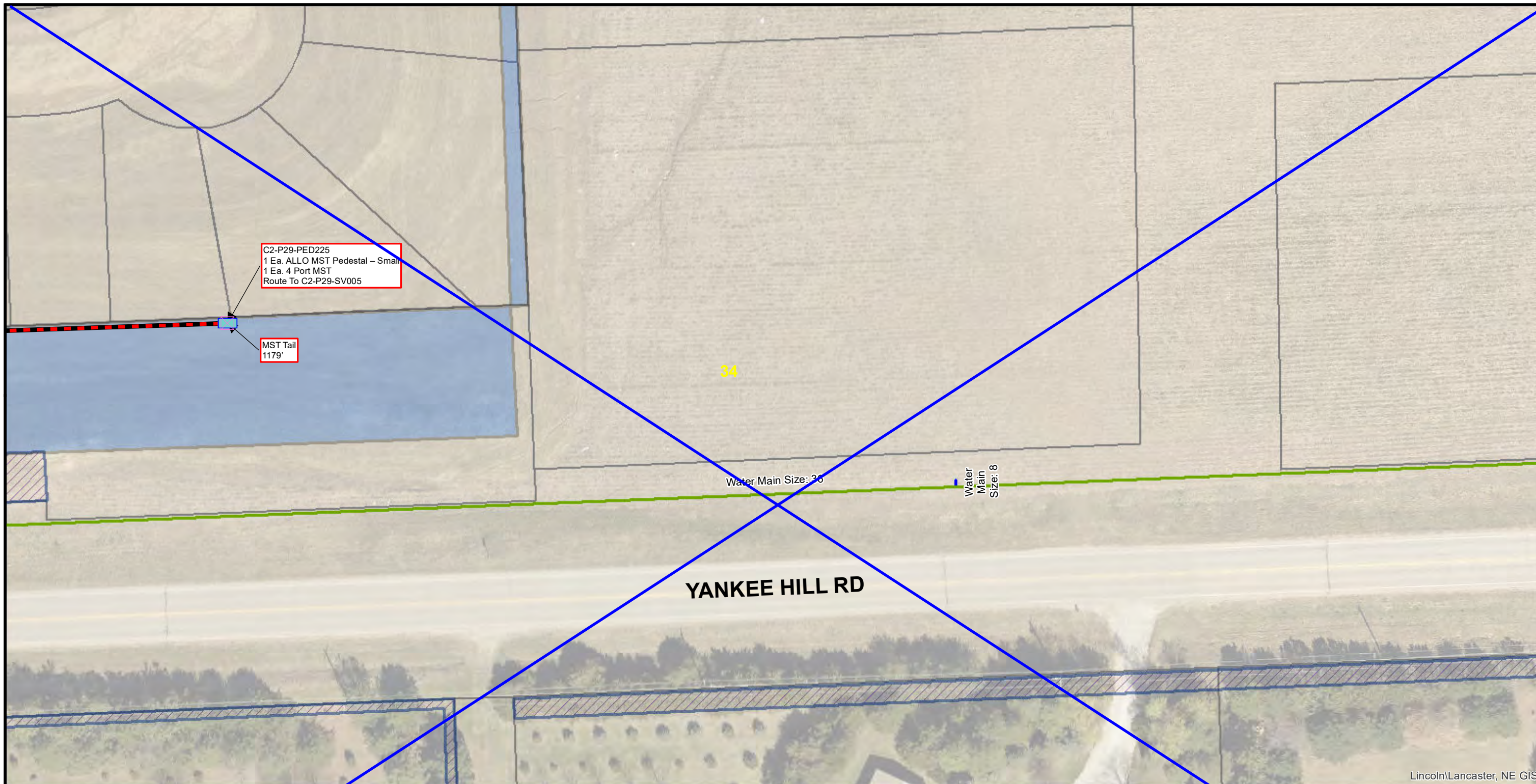
Conduit Note Key
 MST: (4) = Four Tails in MST Conduit
 8x2 = Two 8 Port MST Tails
 FIBER: (2) = Two Fiber Cables in Fiber Conduit
 576x1 = One 576 SM Fiber

Sheet Identification (2-1-001)
 2 = Quadrant
 1 = PON
 001 = Plan Sheet

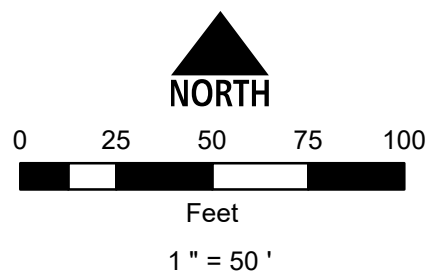
Notes
 1. Contractor shall not work outside ROW without easement confirmation by ALLO
 2. At all cable pulling locations, coil 60' of each fiber cable (MST tails excluded)
 3. At all splice vaults, coil 75' of each fiber cable tail and 50' of each MST tail
 4. At all maintenance vaults coil 75' of each fiber cable (MST tails excluded)
 5. Minimum 24" vertical and horizontal separation from existing utilities

2-29-026	2-29-027	2-29-028
CHATSWORTH LA	2-29-032	2-29-034
63RD ST	YANKEE HILL RD	65TH ST
2-29-038	2-29-039	000





Lincoln/Lancaster, NE GIS



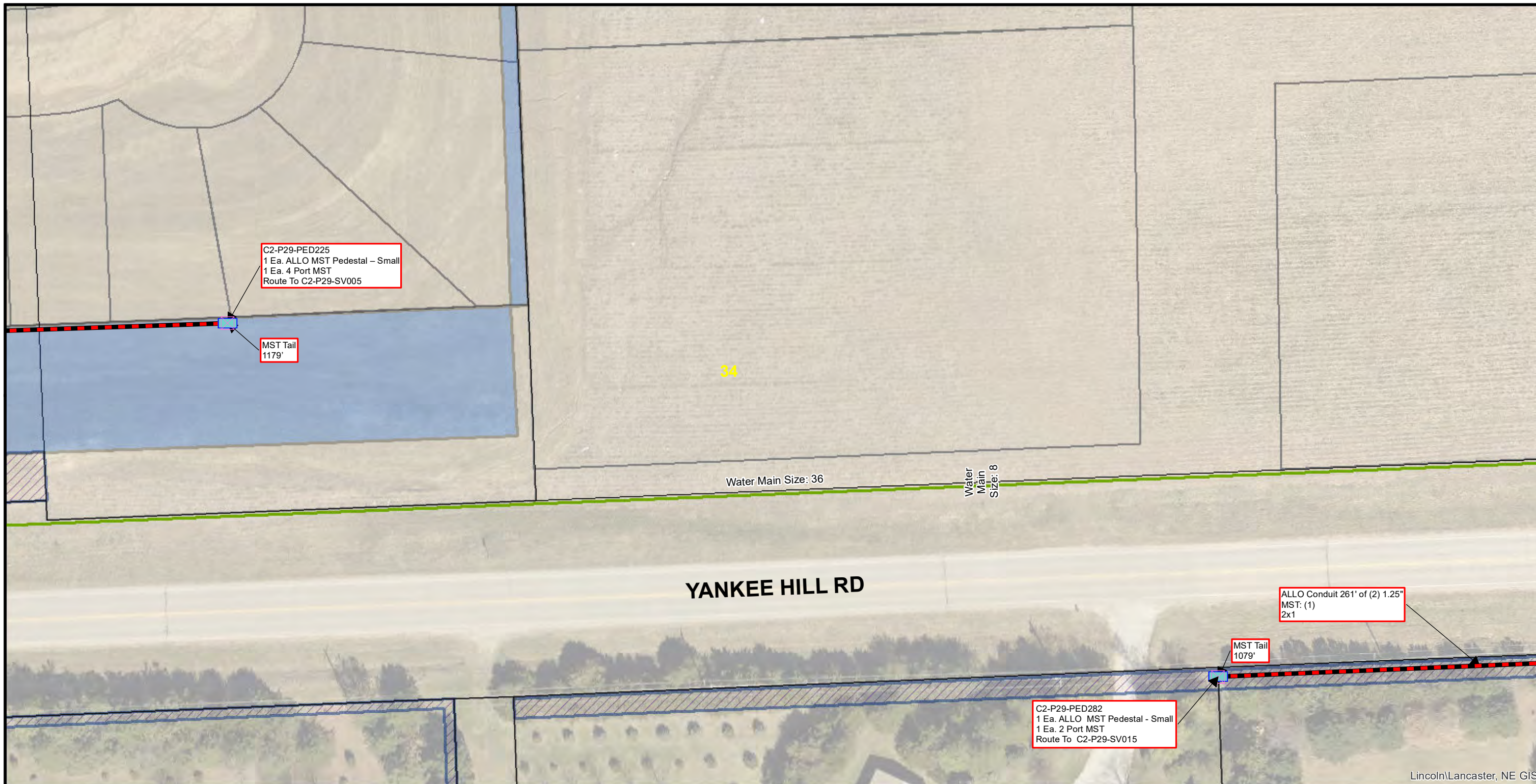
Conduit Note Key
 MST: (4) = Four Tails in MST Conduit
 8x2 = Two 8 Port MST Tails
 FIBER: (2) = Two Fiber Cables in Fiber Conduit
 576x1 = One 576 SM Fiber

Sheet Identification (2-1-001)
 2 = Quadrant
 1 = PON
 001 = Plan Sheet

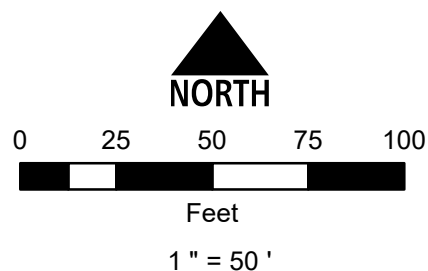
Notes
 1. Contractor shall not work outside ROW without easement confirmation by ALLO
 2. At all cable pulling locations, coil 60' of each fiber cable (MST tails excluded)
 3. At all splice vaults, coil 75' of each fiber cable tail and 50' of each MST tail
 4. At all maintenance vaults coil 75' of each fiber cable (MST tails excluded)
 5. Minimum 24" vertical and horizontal separation from existing utilities

2-29-027	2-29-028	KI106
2-29-033	2-29-034	KJ106
2-29-038	2-29-039	2-29-040





Lincoln/Lancaster, NE GIS



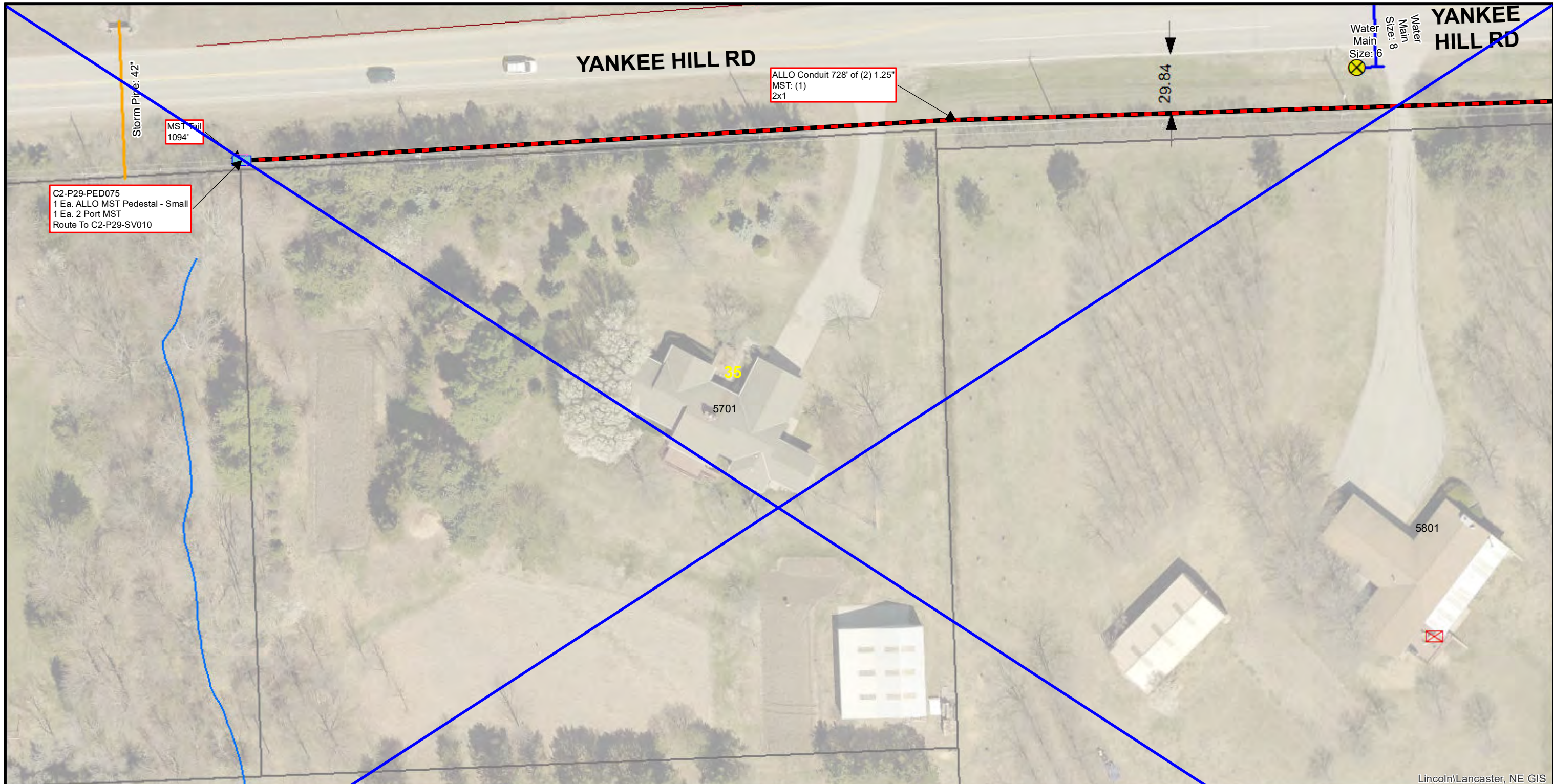
Conduit Note Key
 MST: (4) = Four Tails in MST Conduit
 8x2 = Two 8 Port MST Tails
 FIBER: (2) = Two Fiber Cables in Fiber Conduit
 576x1 = One 576 SM Fiber

Sheet Identification (2-1-001)
 2 = Quadrant
 1 = PON
 001 = Plan Sheet

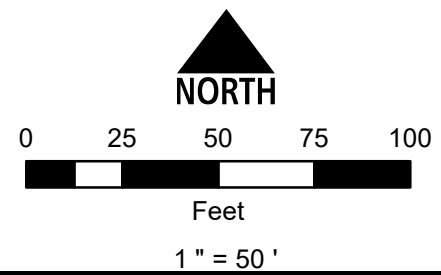
Notes
 1. Contractor shall not work outside ROW without easement confirmation by ALLO
 2. At all cable pulling locations, coil 60' of each fiber cable (MST tails excluded)
 3. At all splice vaults, coil 75' of each fiber cable tail and 50' of each MST tail
 4. At all maintenance vaults coil 75' of each fiber cable (MST tails excluded)
 5. Minimum 24" vertical and horizontal separation from existing utilities

2-29-027	2-29-028	KI106
2-29-033	2-29-034	2-29-035
2-29-039	000	2-29-040





Lincoln/Lancaster, NE GIS



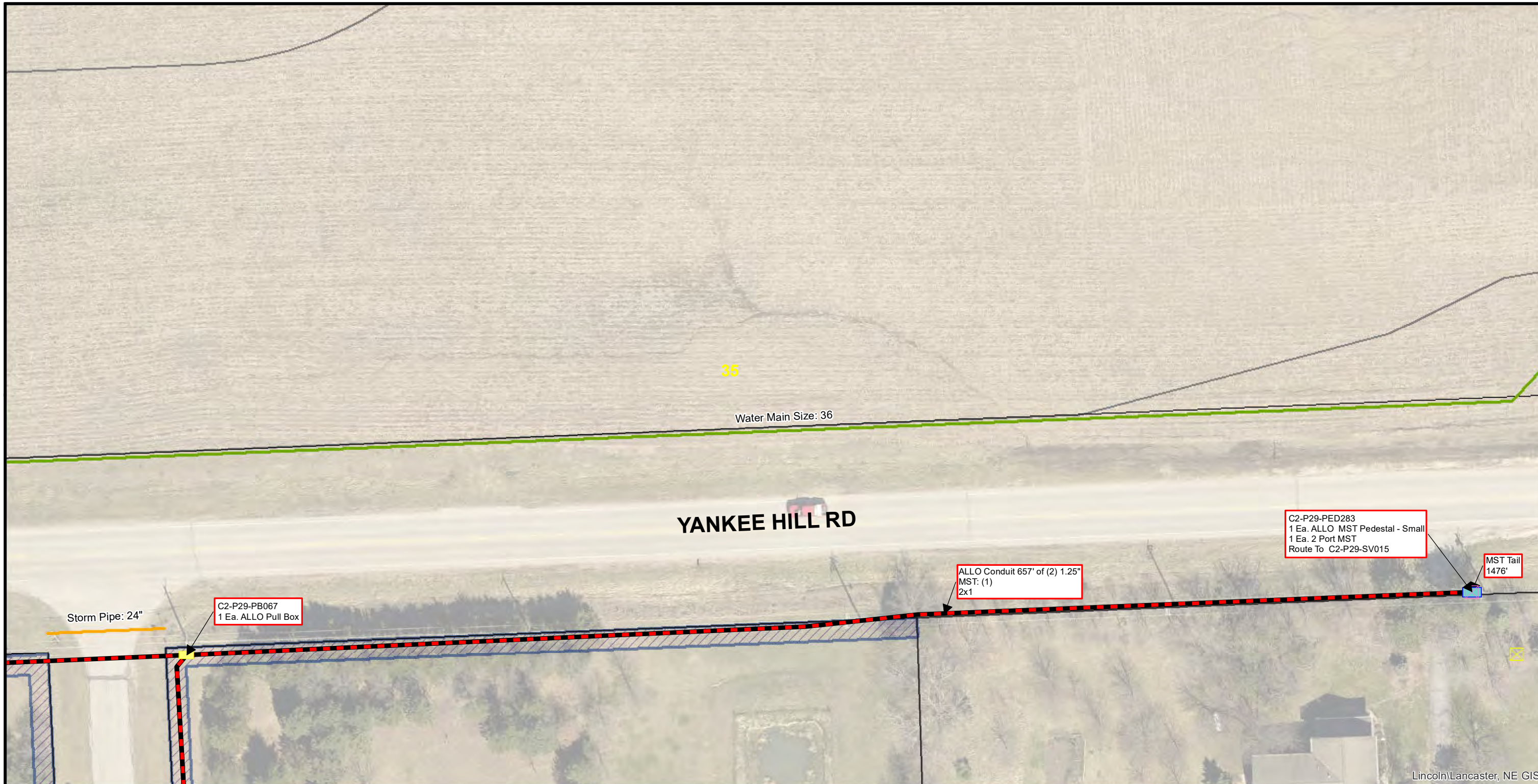
Conduit Note Key
 MST: (4) = Four Tails in MST Conduit
 8x2 = Two 8 Port MST Tails
 FIBER: (2) = Two Fiber Cables in Fiber Conduit
 576x1 = One 576 SM Fiber

Sheet Identification (2-1-001)
 2 = Quadrant
 1 = PON
 001 = Plan Sheet

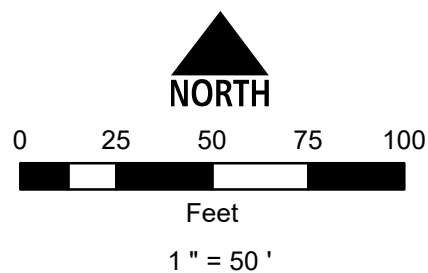
Notes
 1. Contractor shall not work outside ROW without easement confirmation by ALLO
 2. At all cable pulling locations, coil 60' of each fiber cable (MST tails excluded)
 3. At all splice vaults, coil 75' of each fiber cable tail and 50' of each MST tail
 4. At all maintenance vaults coil 75' of each fiber cable (MST tails excluded)
 5. Minimum 24" vertical and horizontal separation from existing utilities

2-29-029	2-29-030	2-29-031
KK100	2-29-035	2-29-036
2-29-041	KL101	KL102





Lincoln/Lancaster, NE GIS



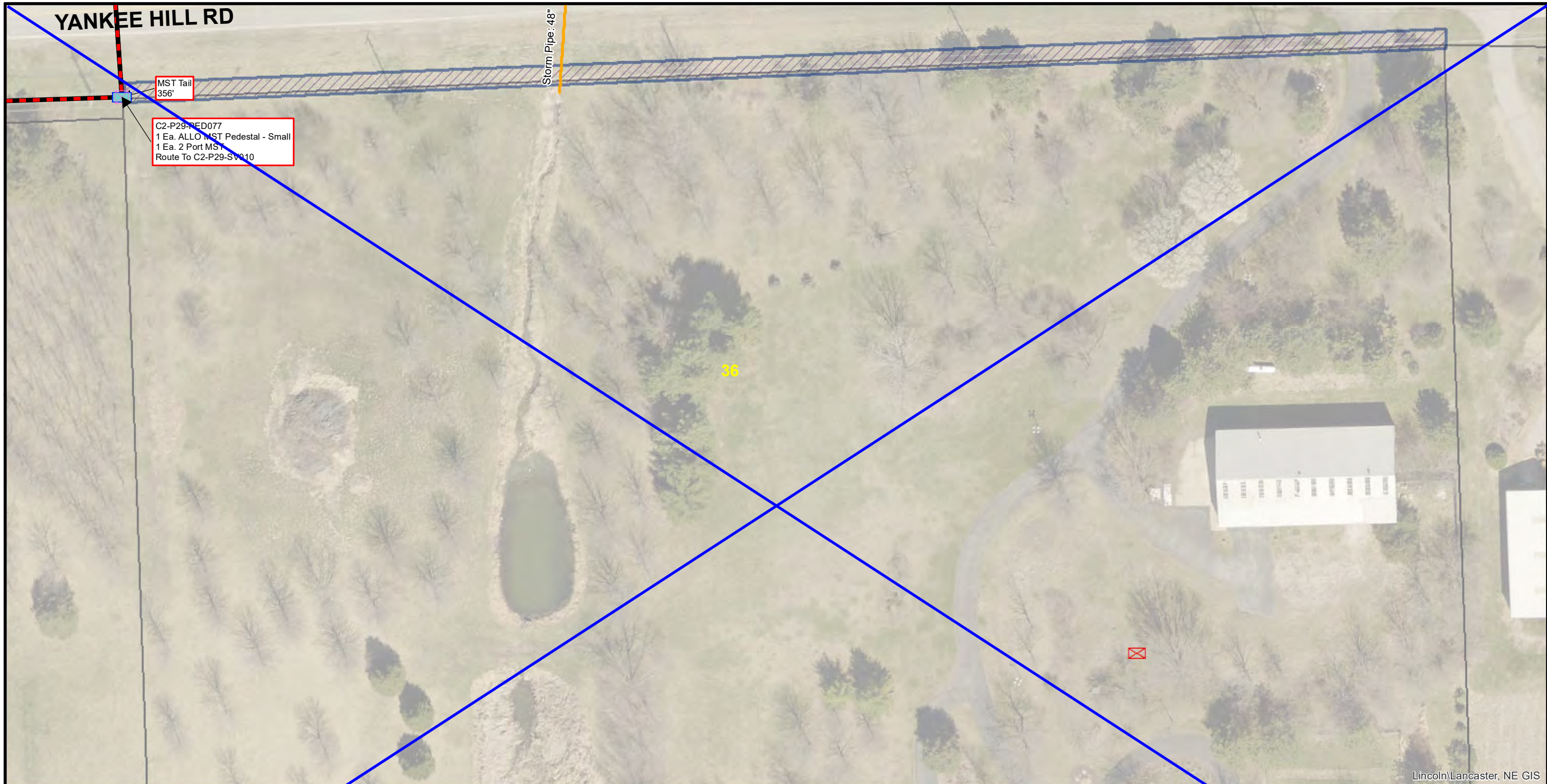
Conduit Note Key
 MST: (4) = Four Tails in MST Conduit
 8x2 = Two 8 Port MST Tails
 FIBER: (2) = Two Fiber Cables in Fiber Conduit
 576x1 = One 576 SM Fiber

Sheet Identification (2-1-001)
 2 = Quadrant
 1 = PON
 001 = Plan Sheet

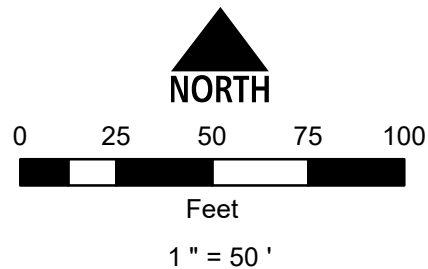
Notes
 1. Contractor shall not work outside ROW without easement confirmation by ALLO
 2. At all cable pulling locations, coil 60' of each fiber cable (MST tails excluded)
 3. At all splice vaults, coil 75' of each fiber cable tail and 50' of each MST tail
 4. At all maintenance vaults coil 75' of each fiber cable (MST tails excluded)
 5. Minimum 24" vertical and horizontal separation from existing utilities

2-29-028	KI106	KI107
2-29-034	2-29-035	2-28-P2-019
000	2-29-040	KK107





Lincoln/Lancaster, NE GIS



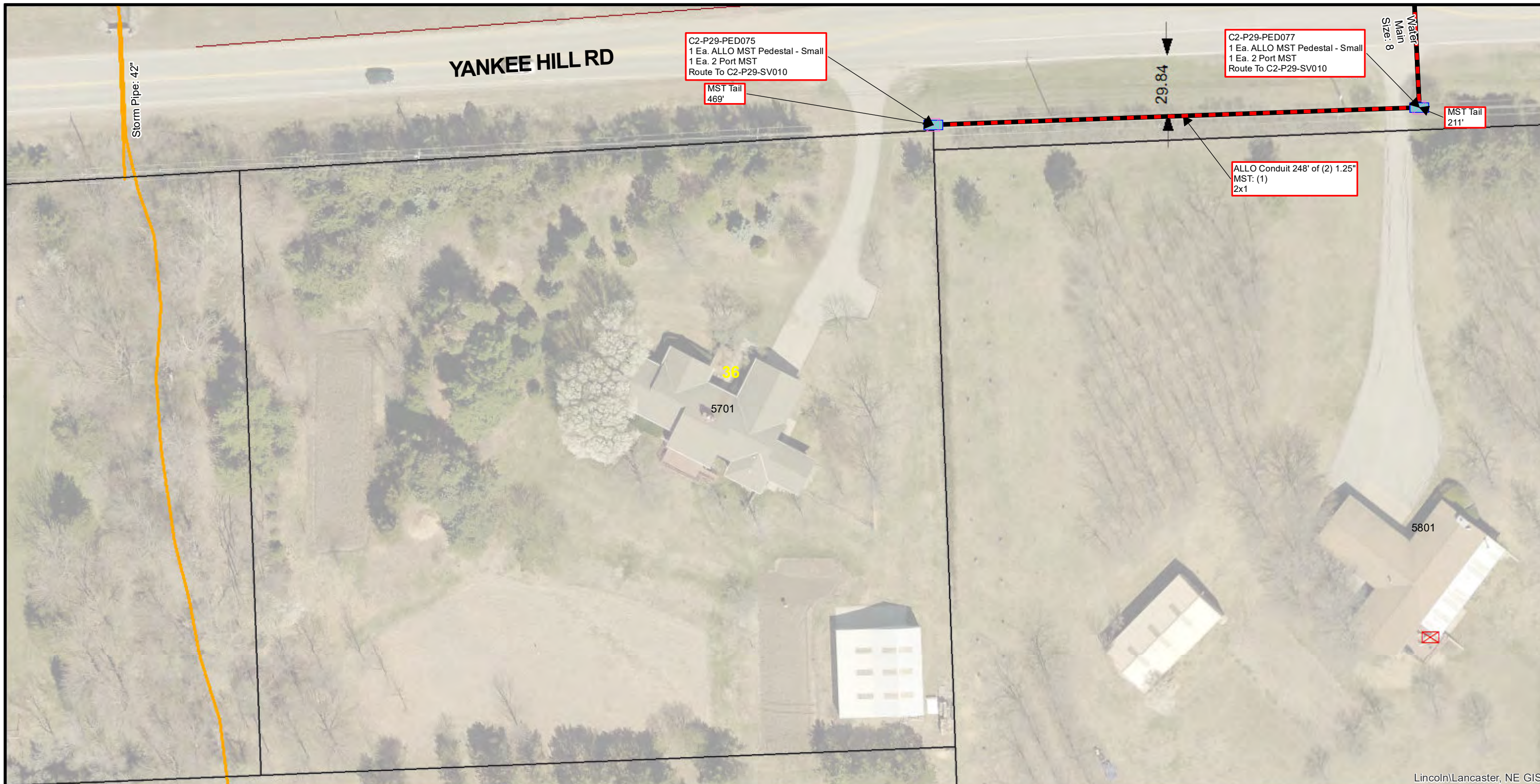
Conduit Note Key
 MST: (4) = Four Tails in MST Conduit
 8x2 = Two 8 Port MST Tails
 FIBER: (2) = Two Fiber Cables in Fiber Conduit
 576x1 = One 576 SM Fiber

Sheet Identification (2-1-001)
 2 = Quadrant
 1 = PON
 001 = Plan Sheet

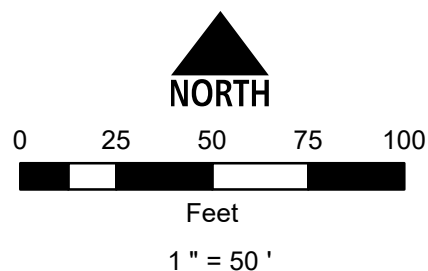
Notes
 1. Contractor shall not work outside ROW without easement confirmation by ALLO
 2. At all cable pulling locations, coil 60' of each fiber cable (MST tails excluded)
 3. At all splice vaults, coil 75' of each fiber cable tail and 50' of each MST tail
 4. At all maintenance vaults coil 75' of each fiber cable (MST tails excluded)
 5. Minimum 24" vertical and horizontal separation from existing utilities

2-29-030	CHATS WORTH LA - ST	2-29-031	2-29-032
2-29-035	YANKEE HILL RD	2-29-036	2-29-037
KL101	KL102	2-29-042	





Lincoln/Lancaster, NE GIS



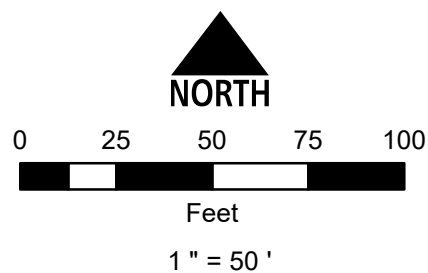
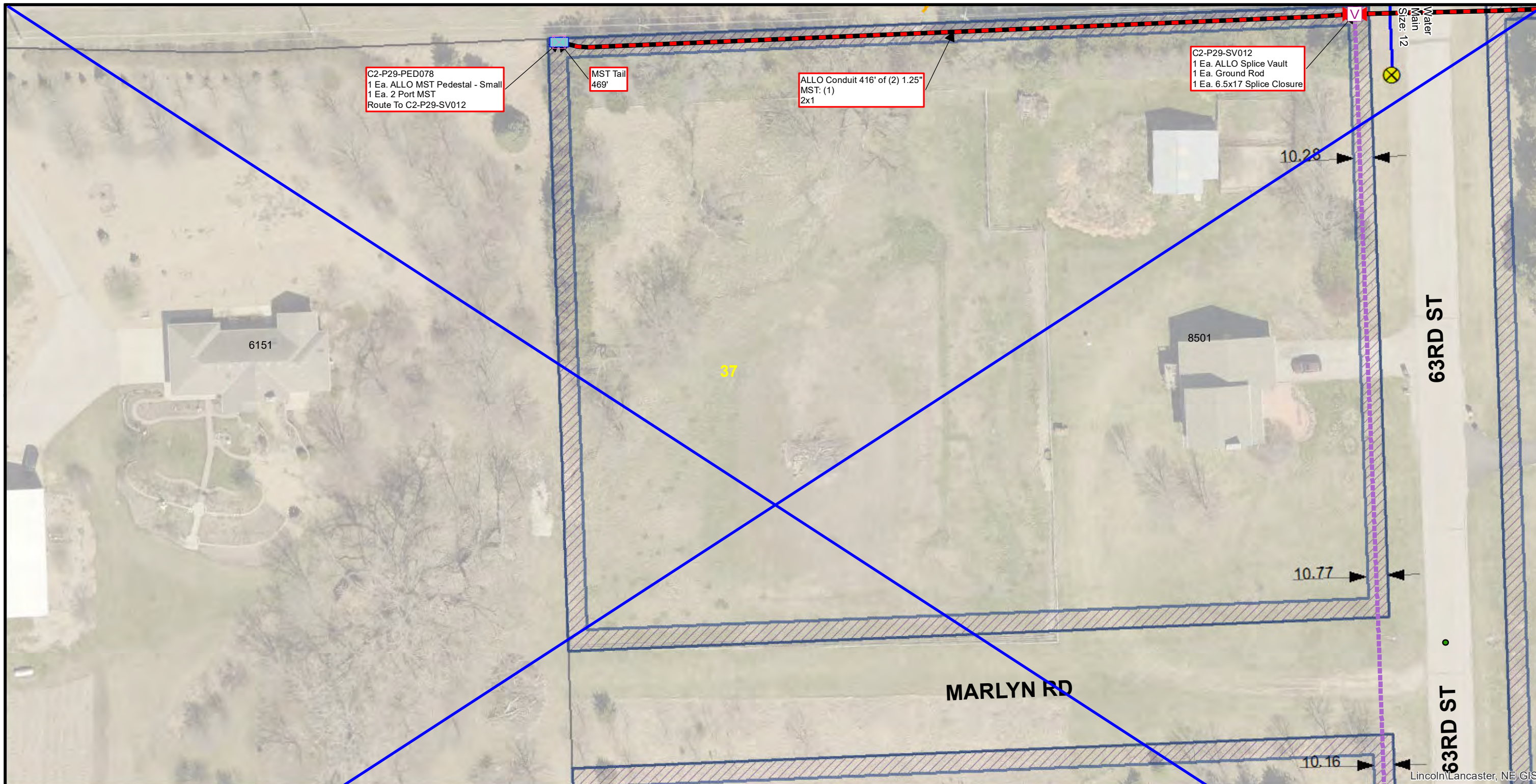
Conduit Note Key
 MST: (4) = Four Tails in MST Conduit
 8x2 = Two 8 Port MST Tails
 FIBER: (2) = Two Fiber Cables in Fiber Conduit
 576x1 = One 576 SM Fiber

Sheet Identification (2-1-001)
 2 = Quadrant
 1 = PON
 001 = Plan Sheet

Notes
 1. Contractor shall not work outside ROW without easement confirmation by ALLO
 2. At all cable pulling locations, coil 60' of each fiber cable (MST tails excluded)
 3. At all splice vaults, coil 75' of each fiber cable tail and 50' of each MST tail
 4. At all maintenance vaults coil 75' of each fiber cable (MST tails excluded)
 5. Minimum 24" vertical and horizontal separation from existing utilities

2-29-029	2-29-030	2-29-031
KK100	2-29-036	2-29-037
2-29-043	KL101	KL102





Conduit Note Key
 MST: (4) = Four Tails in MST Conduit
 8x2 = Two 8 Port MST Tails
 FIBER: (2) = Two Fiber Cables in Fiber Conduit
 576x1 = One 576 SM Fiber

Sheet Identification (2-1-001)
 2 = Quadrant
 1 = PON
 001 = Plan Sheet

Notes
 1. Contractor shall not work outside ROW without easement confirmation by ALLO
 2. At all cable pulling locations, coil 60' of each fiber cable (MST tails excluded)
 3. At all splice vaults, coil 75' of each fiber cable tail and 50' of each MST tail
 4. At all maintenance vaults coil 75' of each fiber cable (MST tails excluded)
 5. Minimum 24" vertical and horizontal separation from existing utilities

CHATSWORTH LA	2-29-031	2-29-032	2-29-033
YANKEE HILL RD	2-29-036	2-29-037	2-29-038
MARLYN RD	KL102	2-29-042	KL104



YANKEE HILL RD

Storm Pipe: 48"

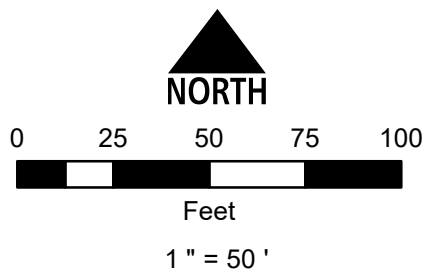
MST Tail
976'

C2-P29-PED293
1 Ea. ALLO MST Pedestal - Small
1 Ea. 2 Port MST
Route To C2-P29-SV012

ALLO Conduit 225' of (2) 1.25"
MST: (1)
2x1

37

Lincoln/Lancaster, NE GIS



Conduit Note Key
MST: (4) = Four Tails in MST Conduit
8x2 = Two 8 Port MST Tails
FIBER: (2) = Two Fiber Cables in Fiber Conduit
576x1 = One 576 SM Fiber

Sheet Identification (2-1-001)
2 = Quadrant
1 = PON
001 = Plan Sheet

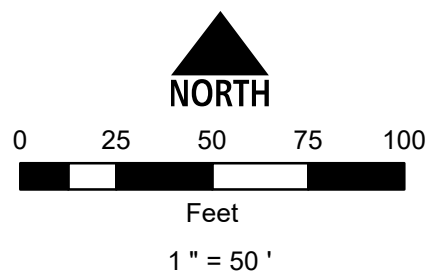
Notes
1. Contractor shall not work outside ROW without easement confirmation by ALLO
2. At all cable pulling locations, coil 60' of each fiber cable (MST tails excluded)
3. At all splice vaults, coil 75' of each fiber cable tail and 50' of each MST tail
4. At all maintenance vaults coil 75' of each fiber cable (MST tails excluded)
5. Minimum 24" vertical and horizontal separation from existing utilities

2-29-030	CHATS WORTH LA - ST	62ND ST
59TH ST	2-29-031	2-29-032
2-29-036	2-29-037	2-29-038
KL101	KL102	2-29-044





Lincoln/Lancaster, NE GIS



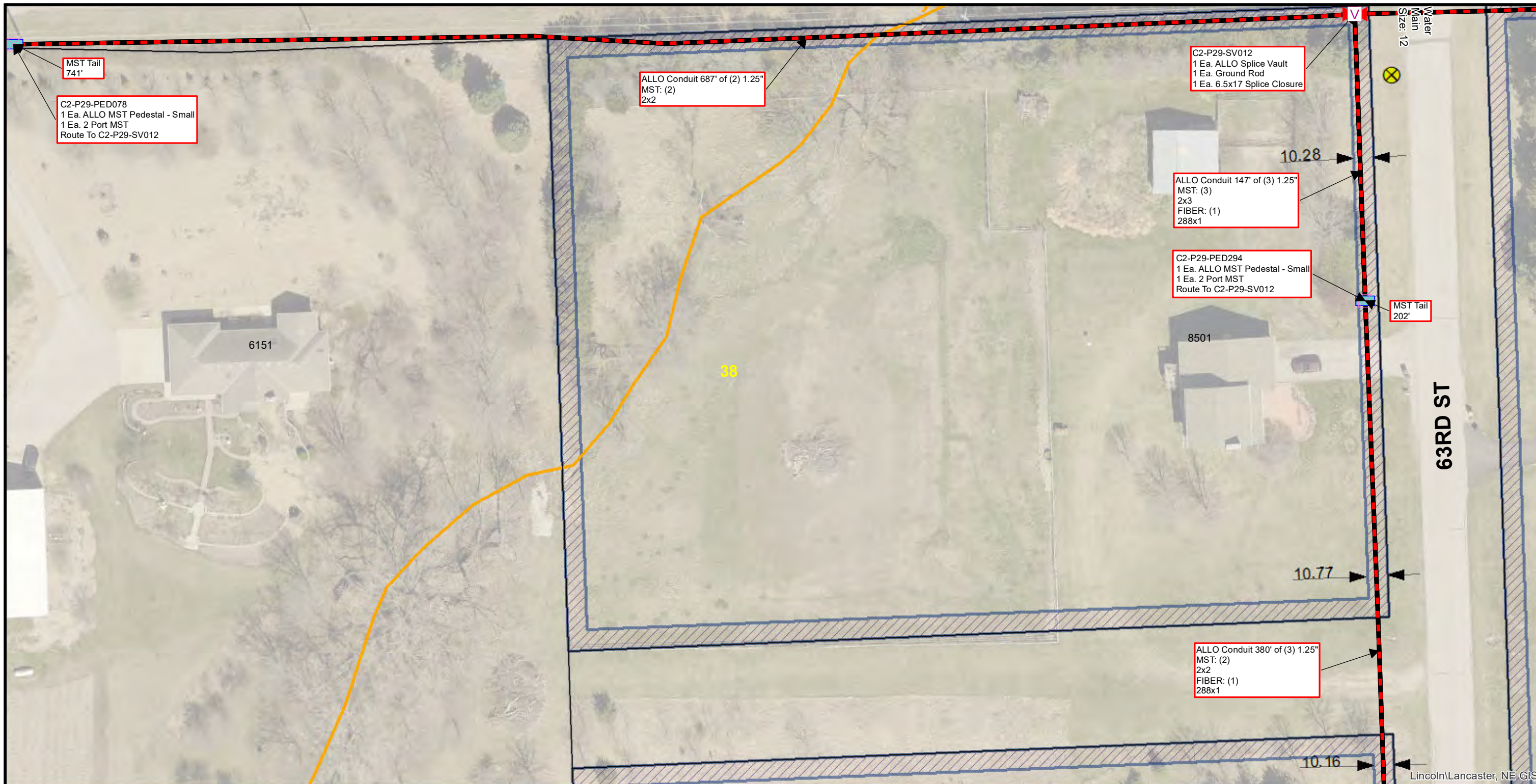
Conduit Note Key
 MST: (4) = Four Tails in MST Conduit
 8x2 = Two 8 Port MST Tails
 FIBER: (2) = Two Fiber Cables in Fiber Conduit
 576x1 = One 576 SM Fiber

Sheet Identification (2-1-001)
 2 = Quadrant
 1 = PON
 001 = Plan Sheet

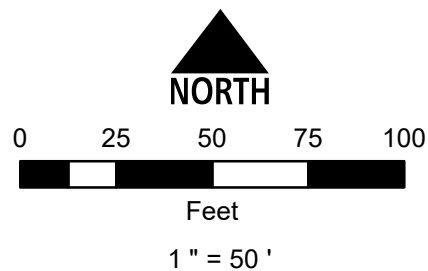
Notes
 1. Contractor shall not work outside ROW without easement confirmation by ALLO
 2. At all cable pulling locations, coil 60' of each fiber cable (MST tails excluded)
 3. At all splice vaults, coil 75' of each fiber cable tail and 50' of each MST tail
 4. At all maintenance vaults coil 75' of each fiber cable (MST tails excluded)
 5. Minimum 24" vertical and horizontal separation from existing utilities

2-29-032	2-29-033	2-29-034
63RD ST	YANKEE HILL RD	
2-29-037	2-29-038	2-29-039
MARLYN RD	65TH ST	
2-29-042	KL104	KL105





Lincoln/Lancaster, NE GIS




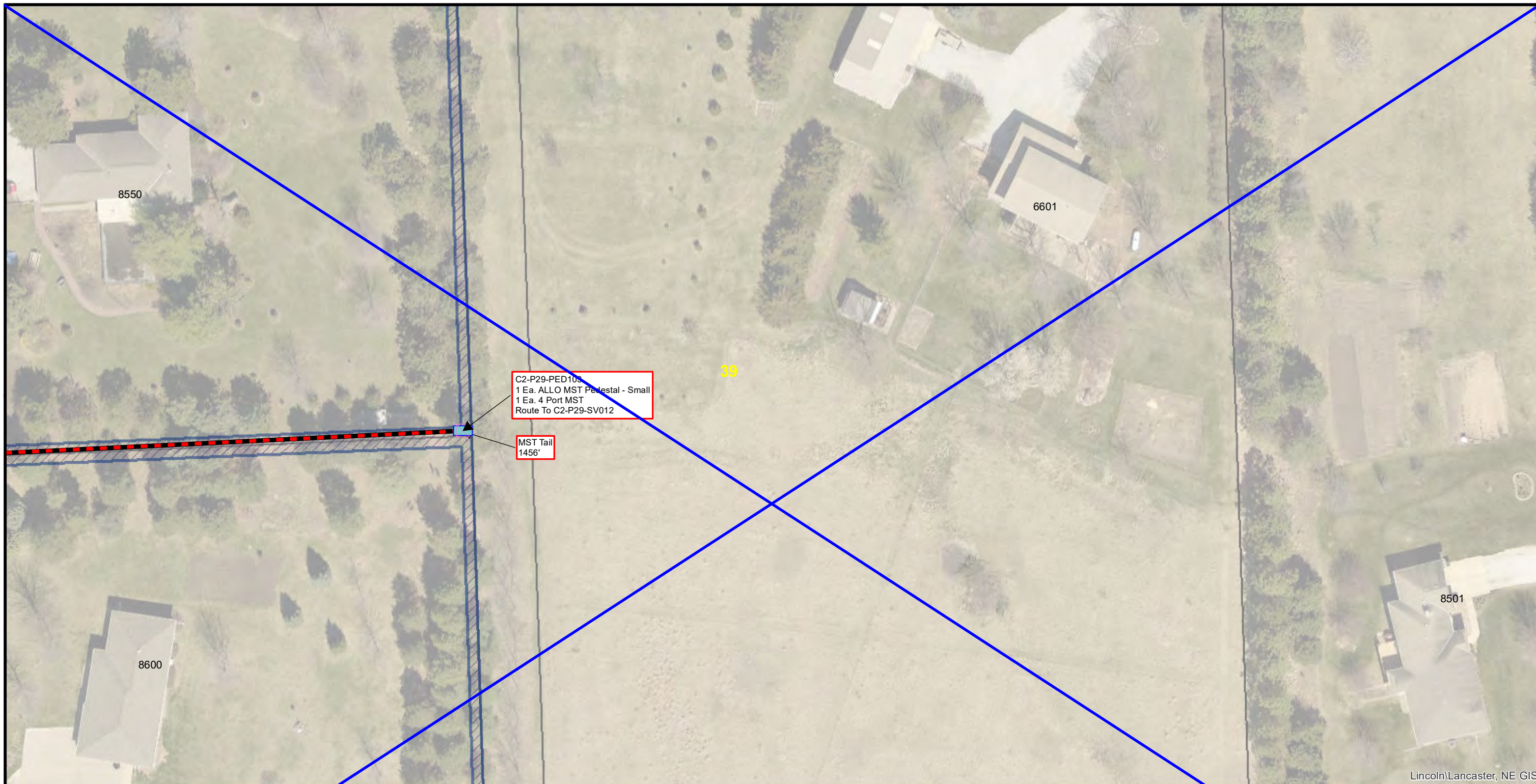
Conduit Note Key
 MST: (4) = Four Tails in MST Conduit
 8x2 = Two 8 Port MST Tails
 FIBER: (2) = Two Fiber Cables in Fiber Conduit
 576x1 = One 576 SM Fiber

Sheet Identification (2-1-001)
 2 = Quadrant
 1 = PON
 001 = Plan Sheet

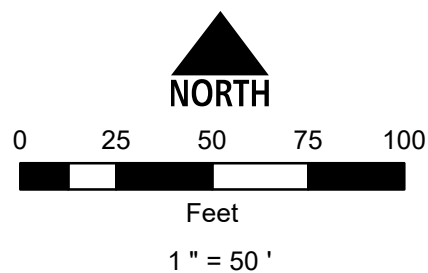
Notes
 1. Contractor shall not work outside ROW without easement confirmation by ALLO
 2. At all cable pulling locations, coil 60' of each fiber cable (MST tails excluded)
 3. At all splice vaults, coil 75' of each fiber cable tail and 50' of each MST tail
 4. At all maintenance vaults coil 75' of each fiber cable (MST tails excluded)
 5. Minimum 24" vertical and horizontal separation from existing utilities

CHATSWORTH LA	2-29-031	2-29-032	2-29-033
YANKEE HILL RD	2-29-037	2-29-038	2-29-039
MARLYN RD	KL102	2-29-044	2-29-045





Lincoln/Lancaster, NE GIS



Conduit Note Key
 MST: (4) = Four Tails in MST Conduit
 8x2 = Two 8 Port MST Tails
 FIBER: (2) = Two Fiber Cables in Fiber Conduit
 576x1 = One 576 SM Fiber

Sheet Identification (2-1-001)
 2 = Quadrant
 1 = PON
 001 = Plan Sheet

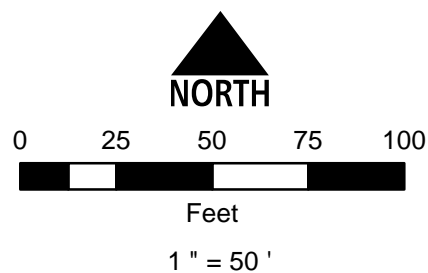
Notes
 1. Contractor shall not work outside ROW without easement confirmation by ALLO
 2. At all cable pulling locations, coil 60' of each fiber cable (MST tails excluded)
 3. At all splice vaults, coil 75' of each fiber cable tail and 50' of each MST tail
 4. At all maintenance vaults coil 75' of each fiber cable (MST tails excluded)
 5. Minimum 24" vertical and horizontal separation from existing utilities

2-29-033	2-29-034	YANKEE HILL RD	KJ106
2-29-038	2-29-039	68TH ST	2-29-040
KL104	KL105	MARLYN LA	2-29-043





Lincoln/Lancaster, NE GIS



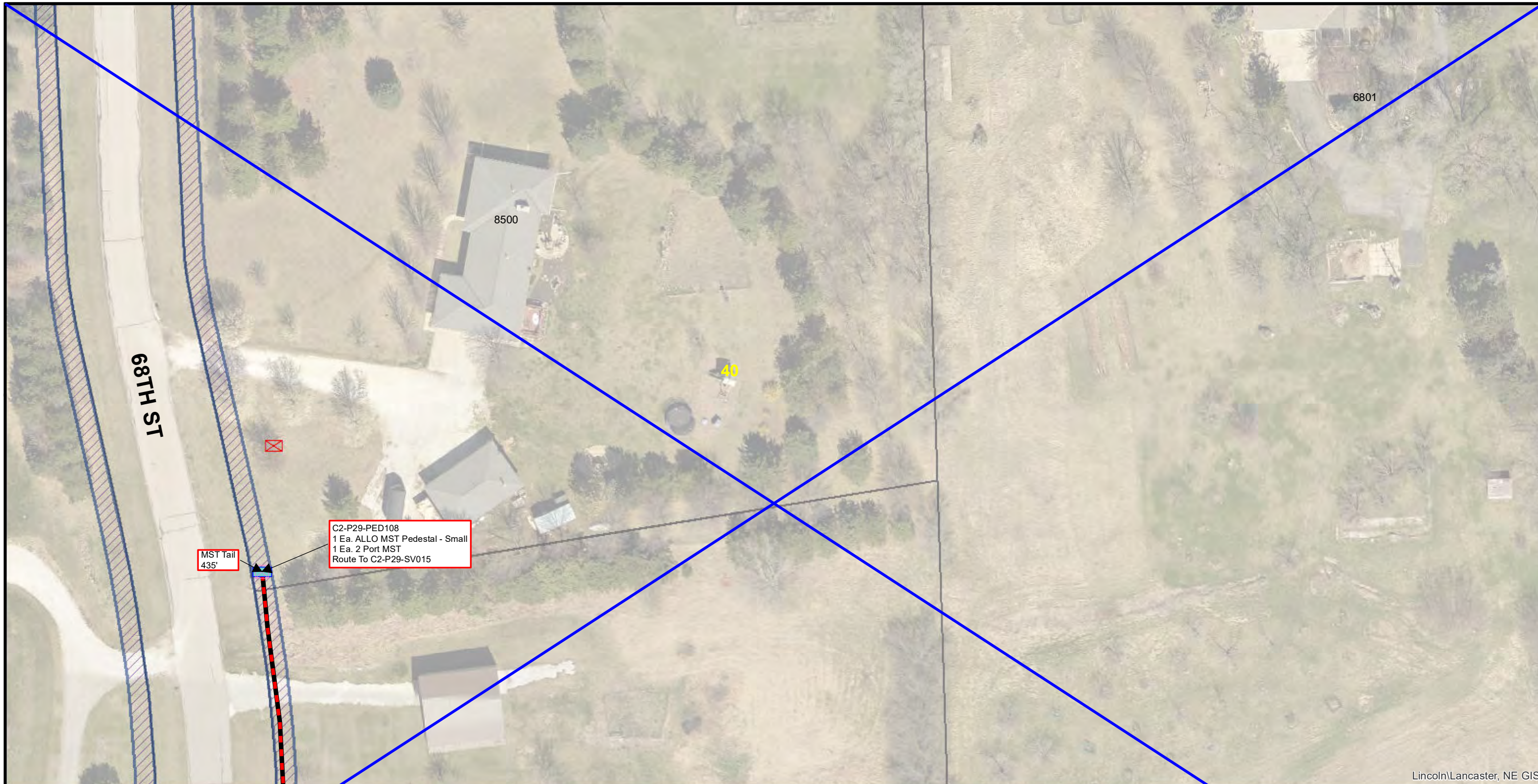
Conduit Note Key
 MST: (4) = Four Tails in MST Conduit
 8x2 = Two 8 Port MST Tails
 FIBER: (2) = Two Fiber Cables in Fiber Conduit
 576x1 = One 576 SM Fiber

Sheet Identification (2-1-001)
 2 = Quadrant
 1 = PON
 001 = Plan Sheet

Notes
 1. Contractor shall not work outside ROW without easement confirmation by ALLO
 2. At all cable pulling locations, coil 60' of each fiber cable (MST tails excluded)
 3. At all splice vaults, coil 75' of each fiber cable tail and 50' of each MST tail
 4. At all maintenance vaults coil 75' of each fiber cable (MST tails excluded)
 5. Minimum 24" vertical and horizontal separation from existing utilities

2-29-032	2-29-033	2-29-034
63RD ST	YANKEE HILL RD	
2-29-038	2-29-039	000
MARLYN RD	65TH ST	
2-29-044	2-29-045	KL105
MARLYN RD		





6801

8500

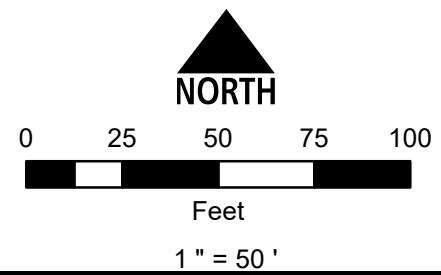
40

68TH ST

MST Tail
435'

C2-P29-PED108
1 Ea. ALLO MST Pedestal - Small
1 Ea. 2 Port MST
Route To C2-P29-SV015

Lincoln\ Lancaster, NE GIS



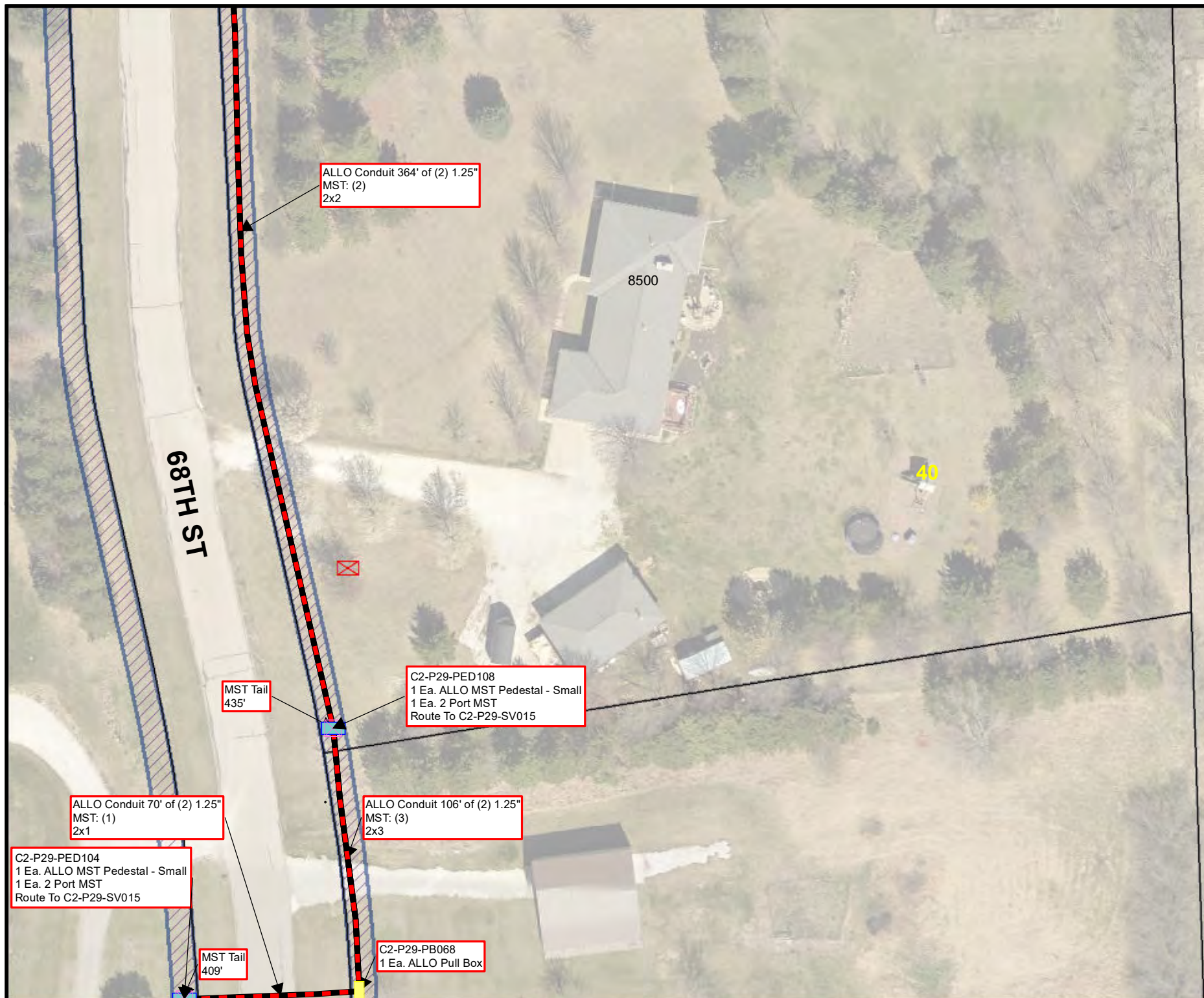
Conduit Note Key
 MST: (4) = Four Tails in MST Conduit
 8x2 = Two 8 Port MST Tails
 FIBER: (2) = Two Fiber Cables in Fiber Conduit
 576x1 = One 576 SM Fiber

Sheet Identification (2-1-001)
 2 = Quadrant
 1 = PON
 001 = Plan Sheet

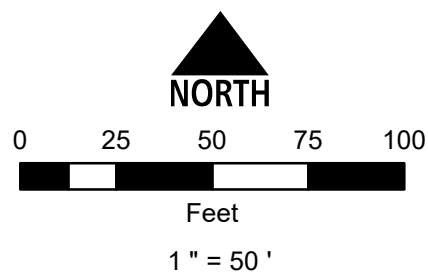
Notes
 1. Contractor shall not work outside ROW without easement confirmation by ALLO
 2. At all cable pulling locations, coil 60' of each fiber cable (MST tails excluded)
 3. At all splice vaults, coil 75' of each fiber cable tail and 50' of each MST tail
 4. At all maintenance vaults coil 75' of each fiber cable (MST tails excluded)
 5. Minimum 24" vertical and horizontal separation from existing utilities

2-29-034	KJ106	YANKEE HILL RD	KJ107
2-29-039	2-29-040	68TH ST	KK107
KL105	2-29-043	MARLYN LA	KL107





Lincoln/Lancaster, NE GIS



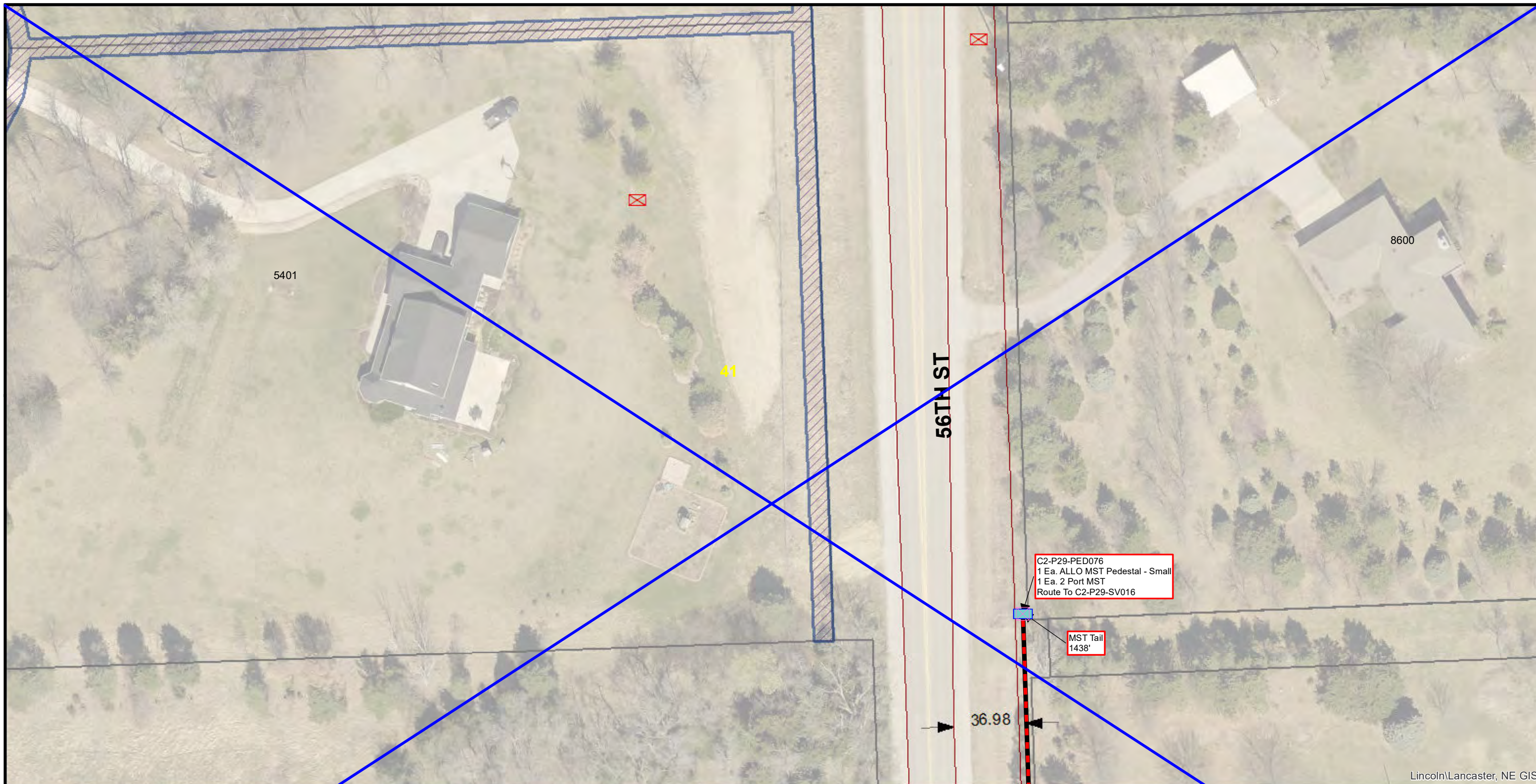
Conduit Note Key
 MST: (4) = Four Tails in MST Conduit
 8x2 = Two 8 Port MST Tails
 FIBER: (2) = Two Fiber Cables in Fiber Conduit
 576x1 = One 576 SM Fiber

Sheet Identification (2-1-001)
 2 = Quadrant
 1 = PON
 001 = Plan Sheet

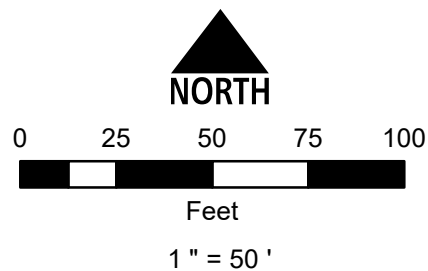
Notes
 1. Contractor shall not work outside ROW without easement confirmation by ALLO
 2. At all cable pulling locations, coil 60' of each fiber cable (MST tails excluded)
 3. At all splice vaults, coil 75' of each fiber cable tail and 50' of each MST tail
 4. At all maintenance vaults coil 75' of each fiber cable (MST tails excluded)
 5. Minimum 24" vertical and horizontal separation from existing utilities

	2-29-034	2-29-035	2-28-P2-019
	YANKEE HILL RD		70TH ST
000	2-29-040		KK107
KL105	2-29-046		KL107
	MARLYN LA		





Lincoln\ Lancaster, NE GIS




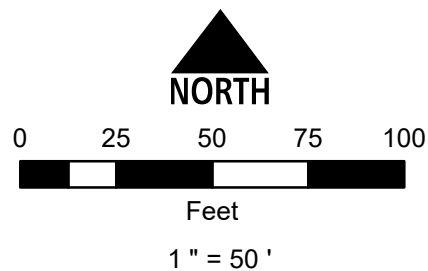
Conduit Note Key
 MST: (4) = Four Tails in MST Conduit
 8x2 = Two 8 Port MST Tails
 FIBER: (2) = Two Fiber Cables in Fiber Conduit
 576x1 = One 576 SM Fiber

Sheet Identification (2-1-001)
 2 = Quadrant
 1 = PON
 001 = Plan Sheet

Notes
 1. Contractor shall not work outside ROW without easement confirmation by ALLO
 2. At all cable pulling locations, coil 60' of each fiber cable (MST tails excluded)
 3. At all splice vaults, coil 75' of each fiber cable tail and 50' of each MST tail
 4. At all maintenance vaults coil 75' of each fiber cable (MST tails excluded)
 5. Minimum 24" vertical and horizontal separation from existing utilities

2-27-068	KK100	2-29-035
CARLISLE CT KL99	2-29-041	KL101
KM99	2-29-044	KM101





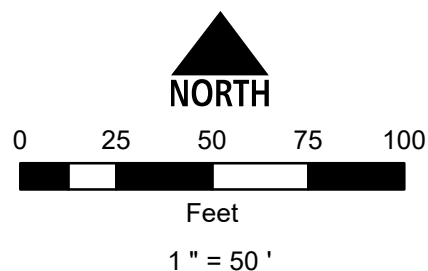
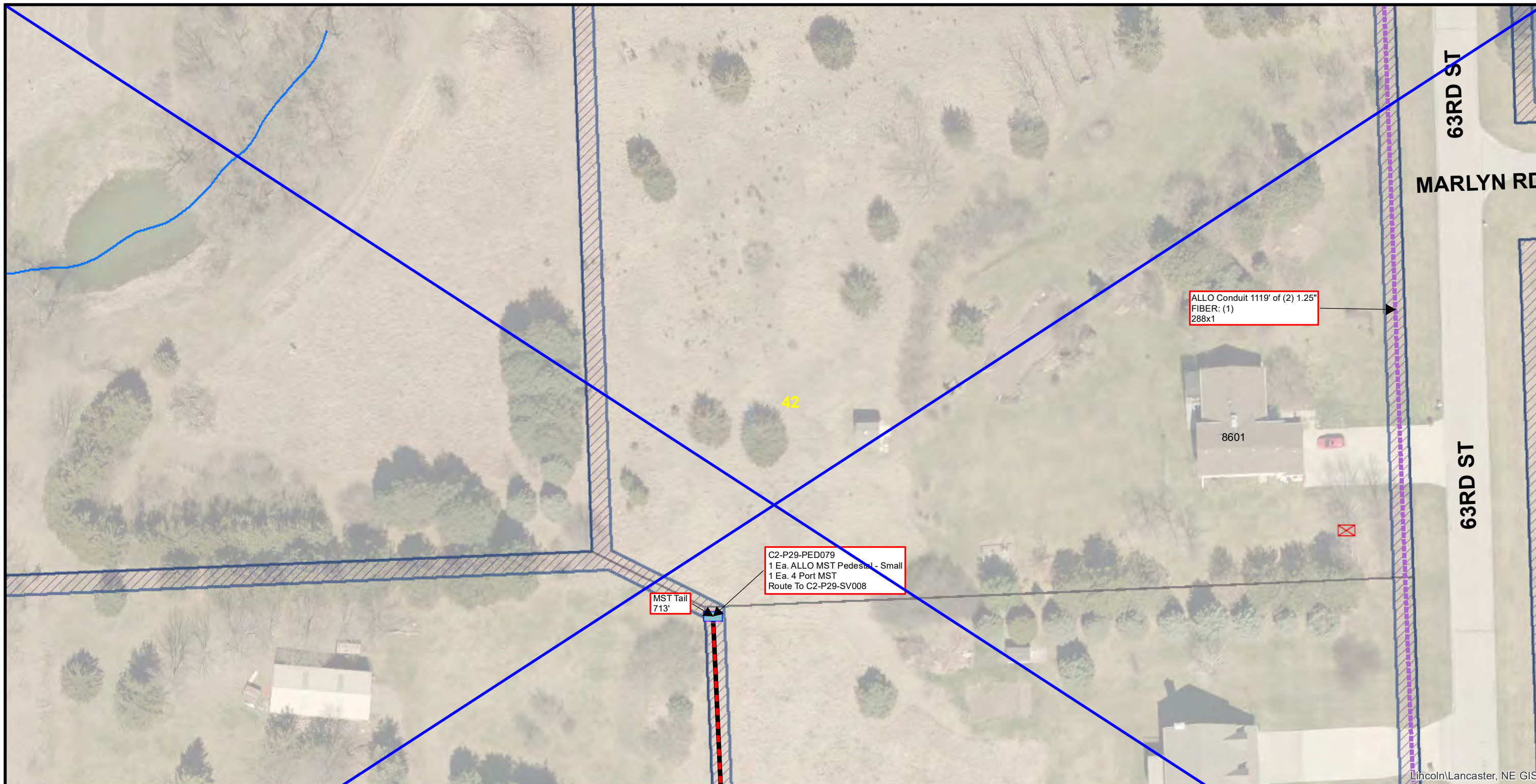
Conduit Note Key
 MST: (4) = Four Tails in MST Conduit
 8x2 = Two 8 Port MST Tails
 FIBER: (2) = Two Fiber Cables in Fiber Conduit
 576x1 = One 576 SM Fiber

Sheet Identification (2-1-001)
 2 = Quadrant
 1 = PON
 001 = Plan Sheet

Notes
 1. Contractor shall not work outside ROW without easement confirmation by ALLO
 2. At all cable pulling locations, coil 60' of each fiber cable (MST tails excluded)
 3. At all splice vaults, coil 75' of each fiber cable tail and 50' of each MST tail
 4. At all maintenance vaults coil 75' of each fiber cable (MST tails excluded)
 5. Minimum 24" vertical and horizontal separation from existing utilities

	YANKEE HILL RD	
KK97	KK98	2-27-068
KL97	2-29-041	2-29-042
KM97	2-29-047	KM99





Conduit Note Key
 MST: (4) = Four Tails in MST Conduit
 8x2 = Two 8 Port MST Tails
 FIBER: (2) = Two Fiber Cables in Fiber Conduit
 576x1 = One 576 SM Fiber

Sheet Identification (2-1-001)
 2 = Quadrant
 1 = PON
 001 = Plan Sheet

Notes
 1. Contractor shall not work outside ROW without easement confirmation by ALLO
 2. At all cable pulling locations, coil 60' of each fiber cable (MST tails excluded)
 3. At all splice vaults, coil 75' of each fiber cable tail and 50' of each MST tail
 4. At all maintenance vaults coil 75' of each fiber cable (MST tails excluded)
 5. Minimum 24" vertical and horizontal separation from existing utilities

2-29-036

KL102

KM102

2-29-037

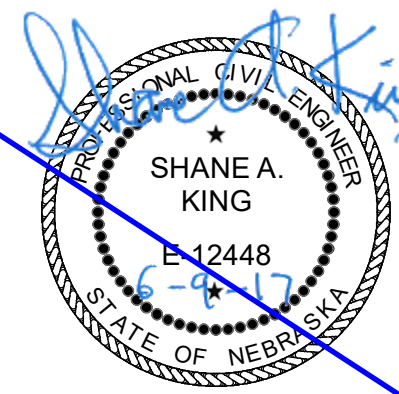
2-29-042

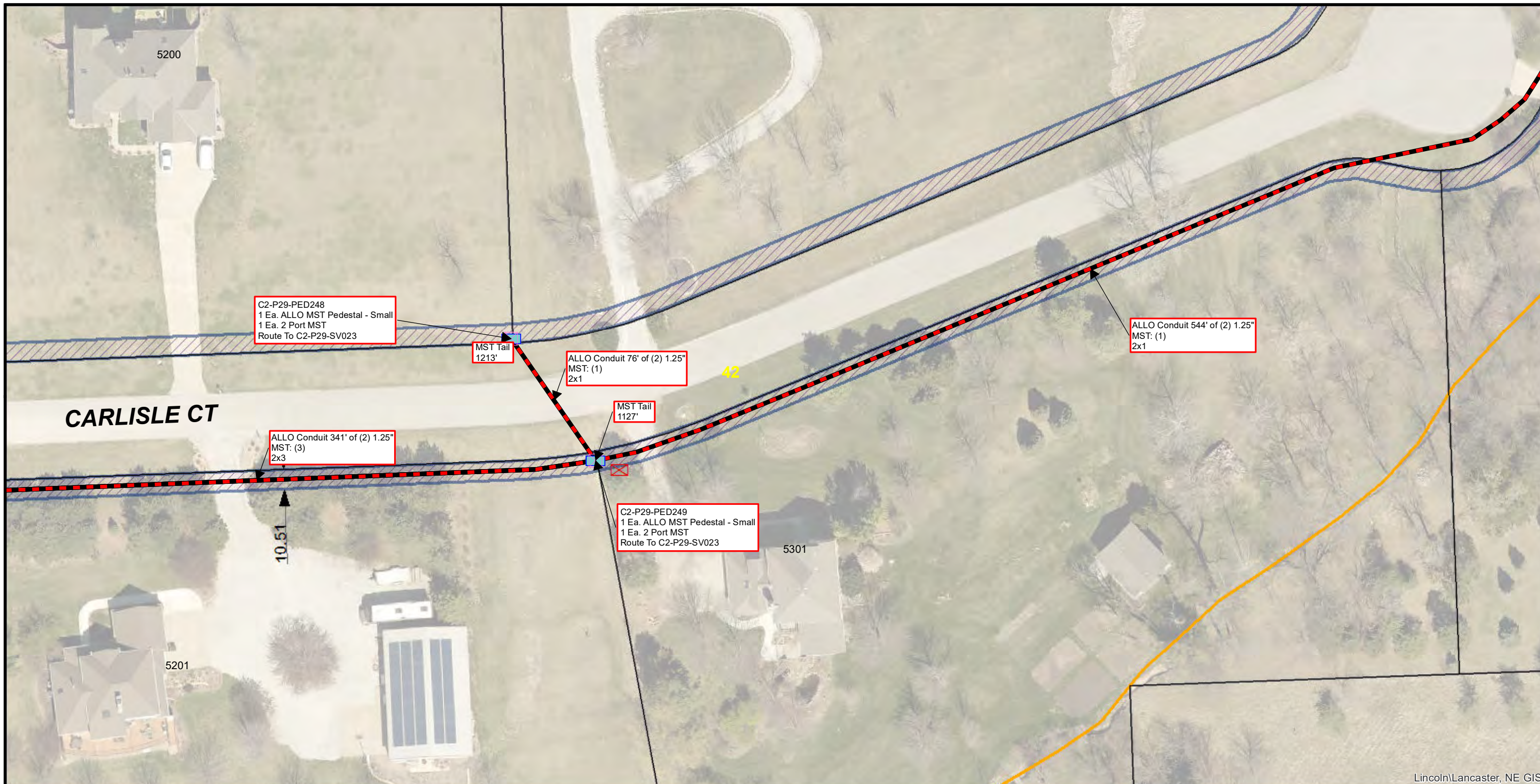
2-29-045

2-29-038

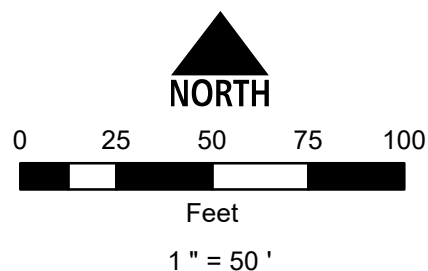
KL104

2-29-046





Lincoln/Lancaster, NE GIS



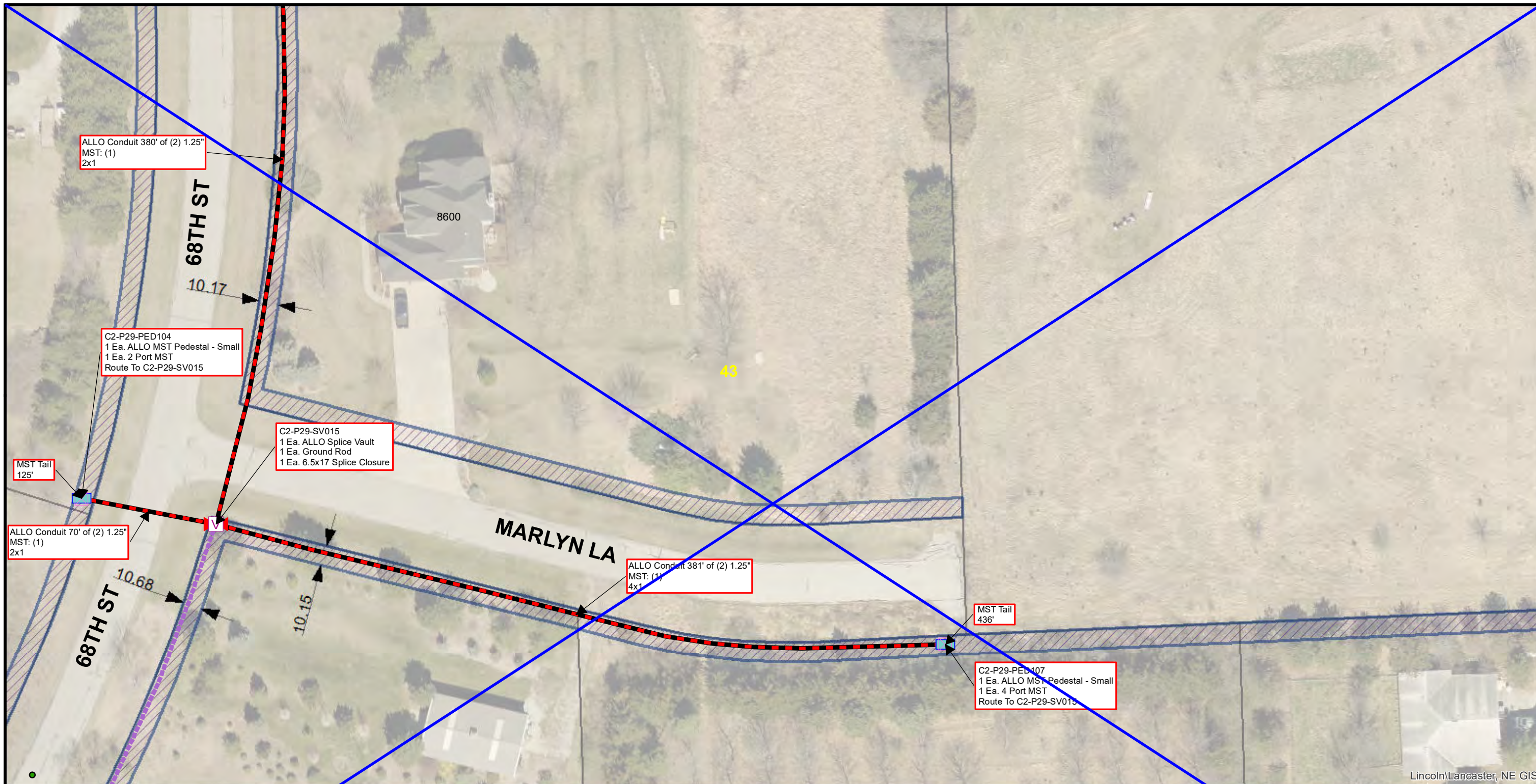
Conduit Note Key
 MST: (4) = Four Tails in MST Conduit
 8x2 = Two 8 Port MST Tails
 FIBER: (2) = Two Fiber Cables in Fiber Conduit
 576x1 = One 576 SM Fiber

Sheet Identification (2-1-001)
 2 = Quadrant
 1 = PON
 001 = Plan Sheet

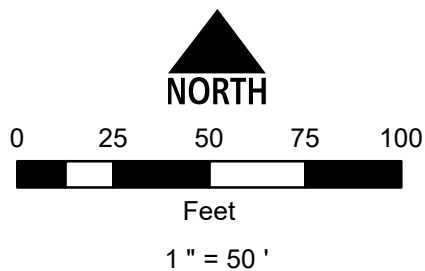
Notes
 1. Contractor shall not work outside ROW without easement confirmation by ALLO
 2. At all cable pulling locations, coil 60' of each fiber cable (MST tails excluded)
 3. At all splice vaults, coil 75' of each fiber cable tail and 50' of each MST tail
 4. At all maintenance vaults coil 75' of each fiber cable (MST tails excluded)
 5. Minimum 24" vertical and horizontal separation from existing utilities

YANKEE HILL RD		
KK98	2-27-068	KK100
2-29-041	2-29-042	2-29-043
2-29-047	KM99	2-29-048
52ND ST		55TH ST





Lincoln/Lancaster, NE GIS

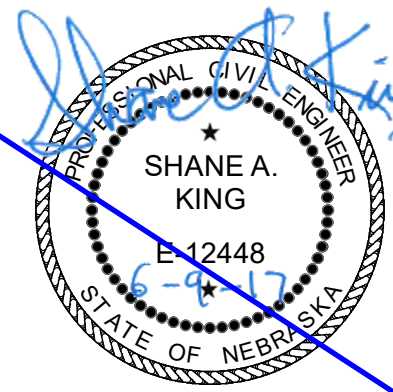


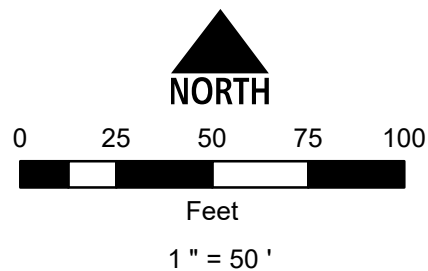
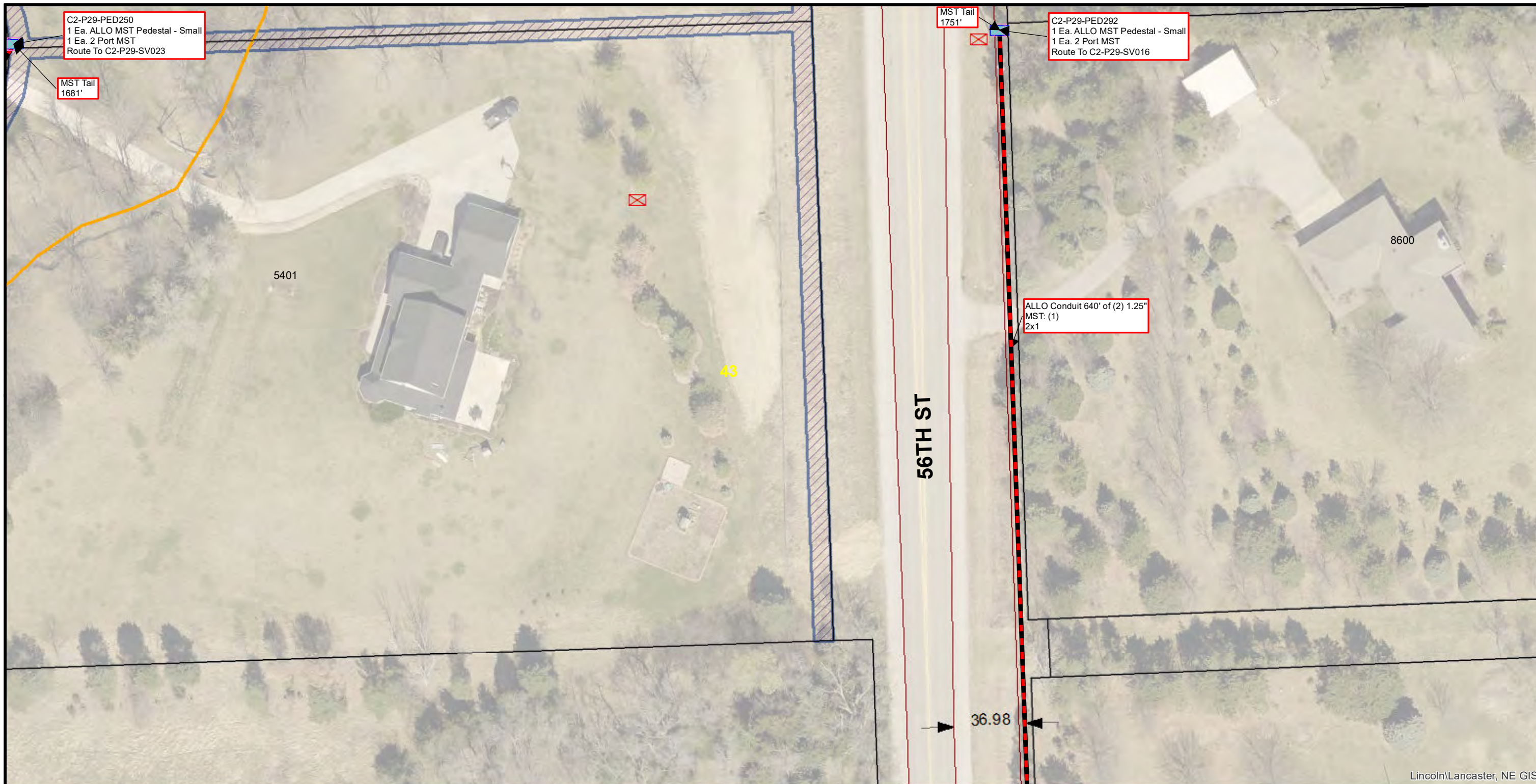
Conduit Note Key
 MST: (4) = Four Tails in MST Conduit
 8x2 = Two 8 Port MST Tails
 FIBER: (2) = Two Fiber Cables in Fiber Conduit
 576x1 = One 576 SM Fiber

Sheet Identification (2-1-001)
 2 = Quadrant
 1 = PON
 001 = Plan Sheet

Notes
 1. Contractor shall not work outside ROW without easement confirmation by ALLO
 2. At all cable pulling locations, coil 60' of each fiber cable (MST tails excluded)
 3. At all splice vaults, coil 75' of each fiber cable tail and 50' of each MST tail
 4. At all maintenance vaults coil 75' of each fiber cable (MST tails excluded)
 5. Minimum 24" vertical and horizontal separation from existing utilities

2-29-039	68TH ST	2-29-040	KK107
KL105	MARLYN LA	2-29-043	KL107
BOLTON RD		2-29-048	70TH ST
2-29-047			KM107






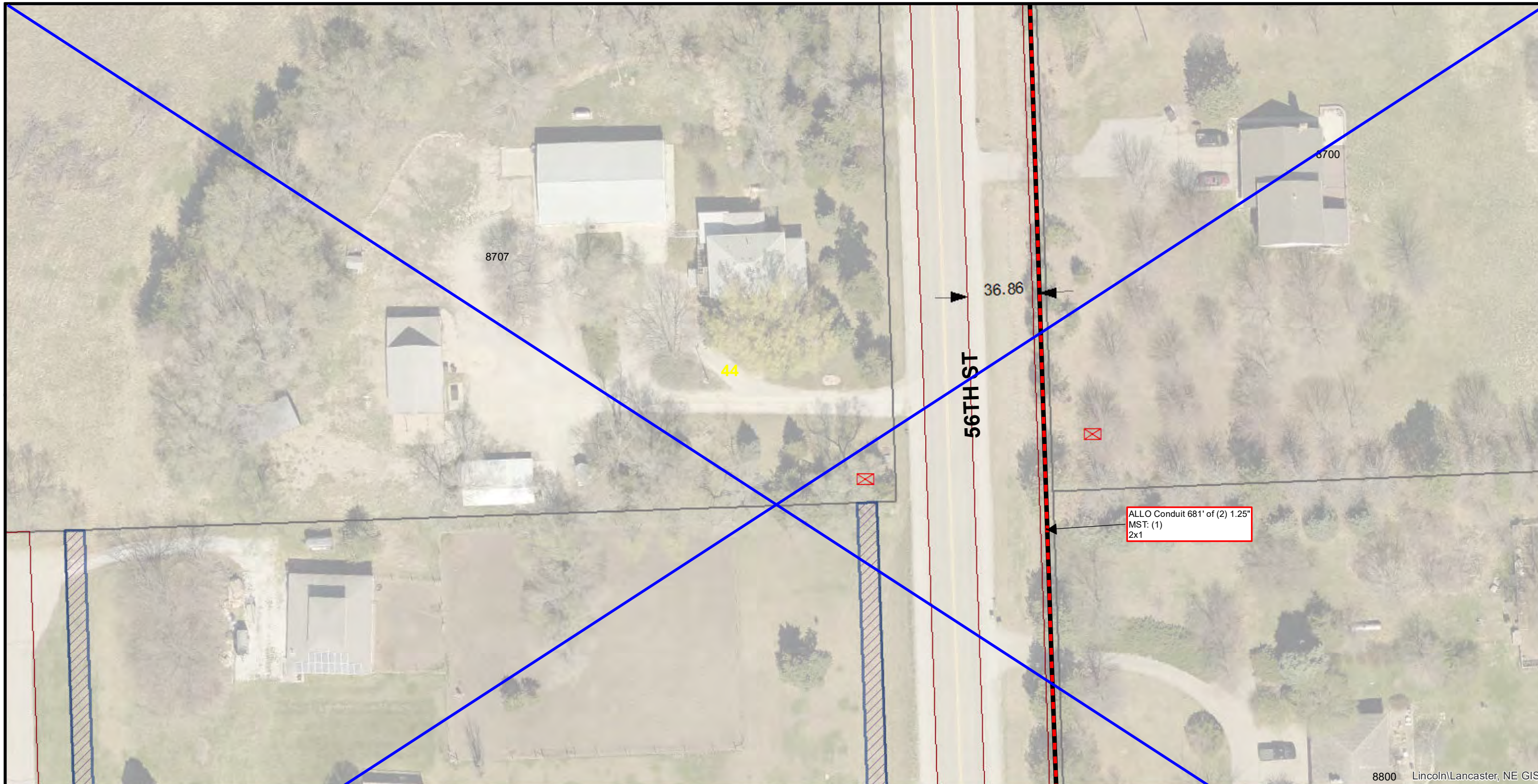
Conduit Note Key
 MST: (4) = Four Tails in MST Conduit
 8x2 = Two 8 Port MST Tails
 FIBER: (2) = Two Fiber Cables in Fiber Conduit
 576x1 = One 576 SM Fiber

Sheet Identification (2-1-001)
 2 = Quadrant
 1 = PON
 001 = Plan Sheet

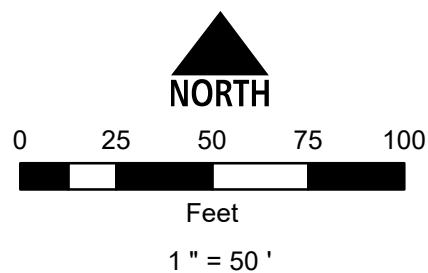
Notes
 1. Contractor shall not work outside ROW without easement confirmation by ALLO
 2. At all cable pulling locations, coil 60' of each fiber cable (MST tails excluded)
 3. At all splice vaults, coil 75' of each fiber cable tail and 50' of each MST tail
 4. At all maintenance vaults coil 75' of each fiber cable (MST tails excluded)
 5. Minimum 24" vertical and horizontal separation from existing utilities

2-27-068	KK100	2-29-036
CARLISLE CT 2-29-042	2-29-043	KL101
KM99	2-29-048	KM101





8800 Lincoln\ Lancaster, NE GIS



Conduit Note Key
 MST: (4) = Four Tails in MST Conduit
 8x2 = Two 8 Port MST Tails
 FIBER: (2) = Two Fiber Cables in Fiber Conduit
 576x1 = One 576 SM Fiber

Sheet Identification (2-1-001)
 2 = Quadrant
 1 = PON
 001 = Plan Sheet

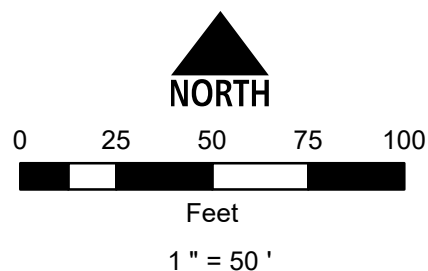
Notes
 1. Contractor shall not work outside ROW without easement confirmation by ALLO
 2. At all cable pulling locations, coil 60' of each fiber cable (MST tails excluded)
 3. At all splice vaults, coil 75' of each fiber cable tail and 50' of each MST tail
 4. At all maintenance vaults coil 75' of each fiber cable (MST tails excluded)
 5. Minimum 24" vertical and horizontal separation from existing utilities

KL99	2-29-041	KL101
KM99	2-29-044	KM101
KN99	2-29-049	KN101





Lincoln\LANCASTER, NE GIS




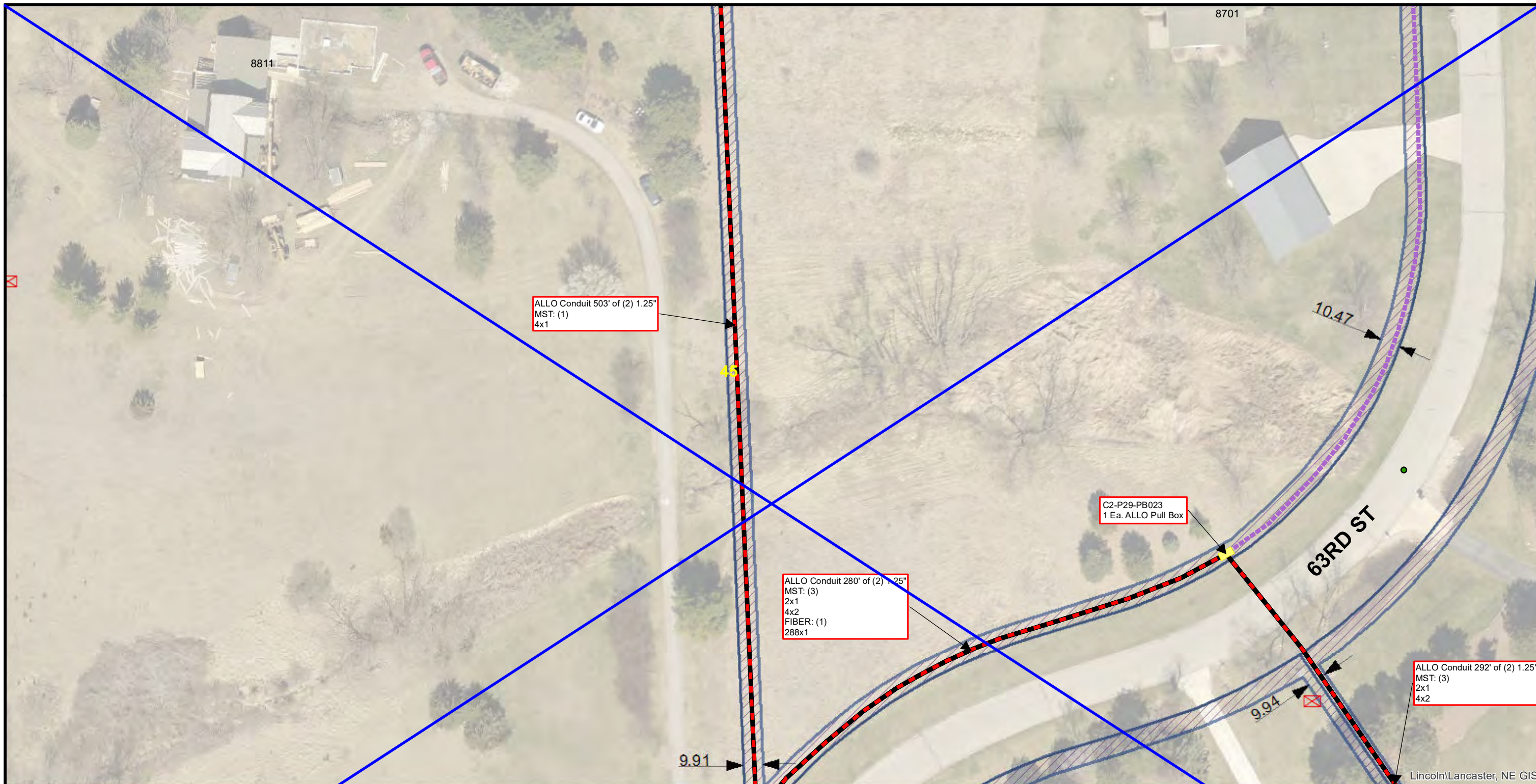
Conduit Note Key
 MST: (4) = Four Tails in MST Conduit
 8x2 = Two 8 Port MST Tails
 FIBER: (2) = Two Fiber Cables in Fiber Conduit
 576x1 = One 576 SM Fiber

Sheet Identification (2-1-001)
 2 = Quadrant
 1 = PON
 001 = Plan Sheet

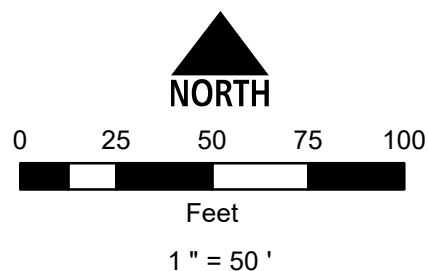
Notes
 1. Contractor shall not work outside ROW without easement confirmation by ALLO
 2. At all cable pulling locations, coil 60' of each fiber cable (MST tails excluded)
 3. At all splice vaults, coil 75' of each fiber cable tail and 50' of each MST tail
 4. At all maintenance vaults coil 75' of each fiber cable (MST tails excluded)
 5. Minimum 24" vertical and horizontal separation from existing utilities

2-29-037	2-29-038 — MARLYN RD —	2-29-039
KL102	2-29-044	MARLYN RD 2-29-045
KM102	2-29-049	63RD ST 2-29-050





Lincoln/Lancaster, NE GIS




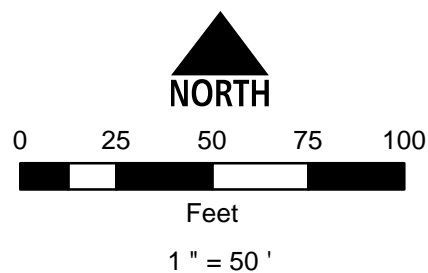
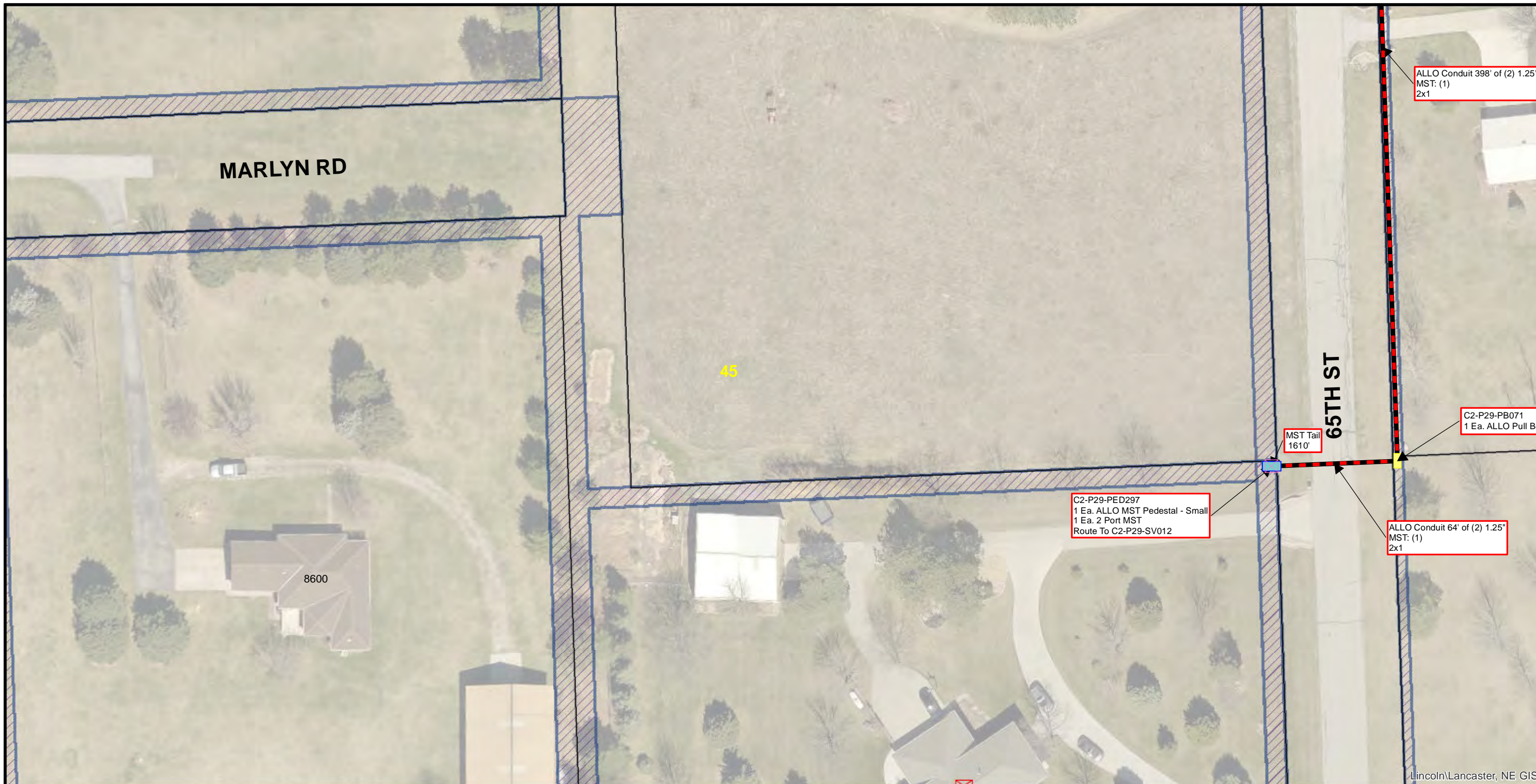
Conduit Note Key
 MST: (4) = Four Tails in MST Conduit
 8x2 = Two 8 Port MST Tails
 FIBER: (2) = Two Fiber Cables in Fiber Conduit
 576x1 = One 576 SM Fiber

Sheet Identification (2-1-001)
 2 = Quadrant
 1 = PON
 001 = Plan Sheet

Notes
 1. Contractor shall not work outside ROW without easement confirmation by ALLO
 2. At all cable pulling locations, coil 60' of each fiber cable (MST tails excluded)
 3. At all splice vaults, coil 75' of each fiber cable tail and 50' of each MST tail
 4. At all maintenance vaults coil 75' of each fiber cable (MST tails excluded)
 5. Minimum 24" vertical and horizontal separation from existing utilities

KL102	2-29-042	KL104
KM102	2-29-045	2-29-046
2-29-050	2-29-051	2-29-052





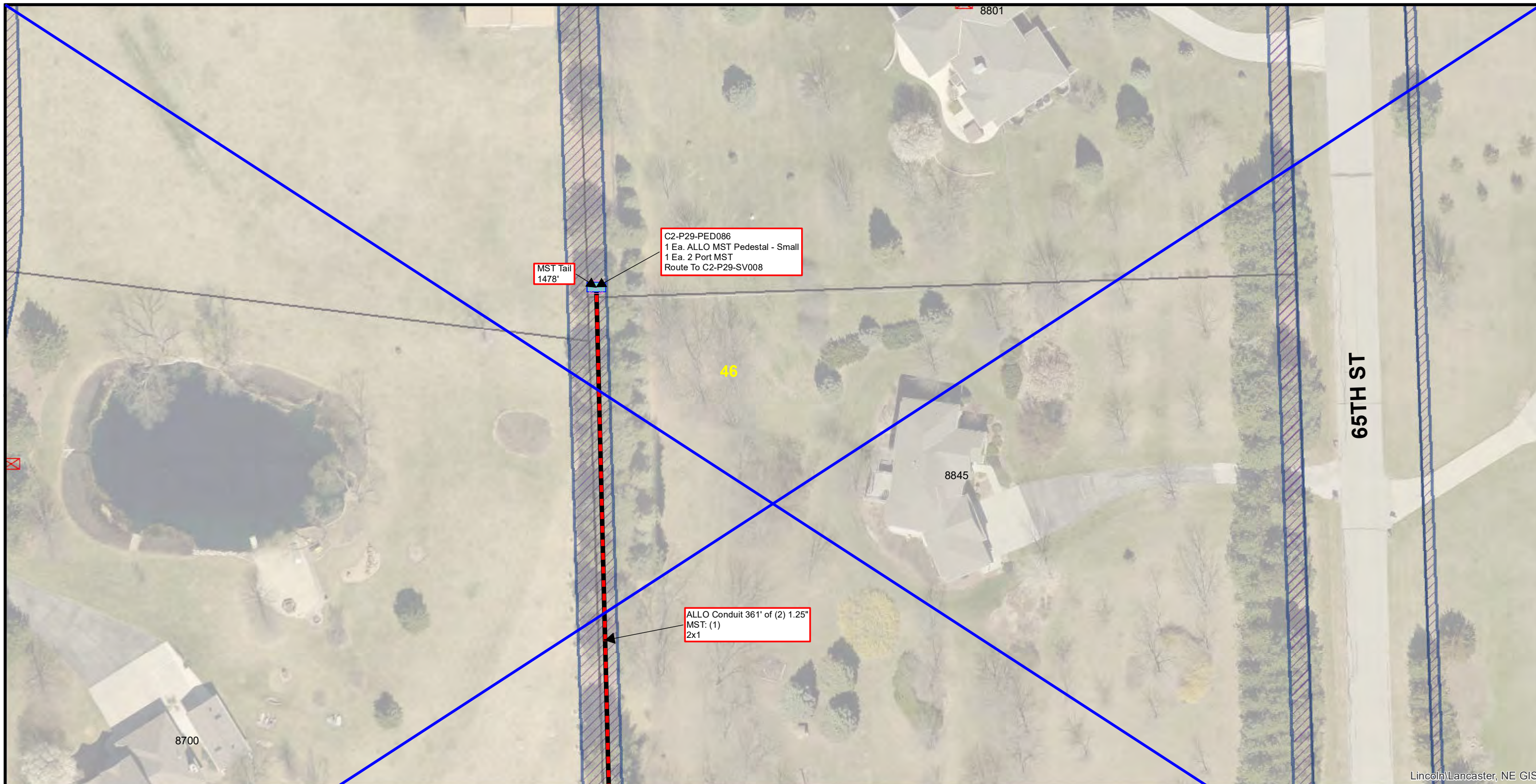
Conduit Note Key
 MST: (4) = Four Tails in MST Conduit
 8x2 = Two 8 Port MST Tails
 FIBER: (2) = Two Fiber Cables in Fiber Conduit
 576x1 = One 576 SM Fiber

Sheet Identification (2-1-001)
 2 = Quadrant
 1 = PON
 001 = Plan Sheet

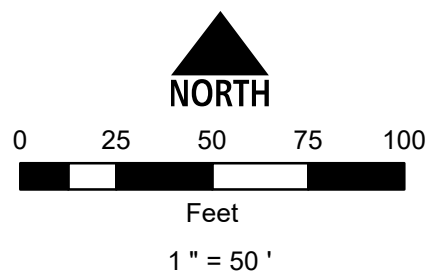
Notes
 1. Contractor shall not work outside ROW without easement confirmation by ALLO
 2. At all cable pulling locations, coil 60' of each fiber cable (MST tails excluded)
 3. At all splice vaults, coil 75' of each fiber cable tail and 50' of each MST tail
 4. At all maintenance vaults coil 75' of each fiber cable (MST tails excluded)
 5. Minimum 24" vertical and horizontal separation from existing utilities

2-29-038	2-29-039	000
MARLYN RD	MARLYN RD	65TH ST
2-29-044	2-29-045	KL105
63RD ST	65TH ST	
2-29-049	2-29-050	2-29-051





Lincoln/Lancaster, NE GIS

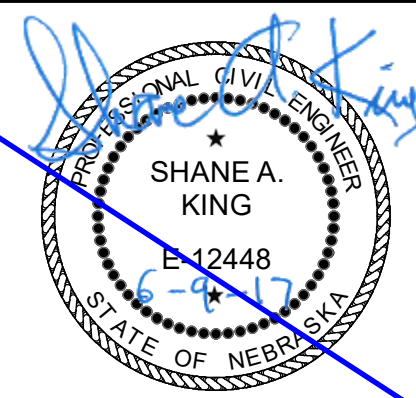


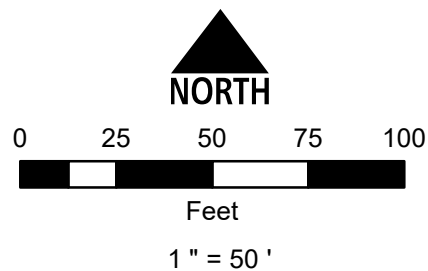
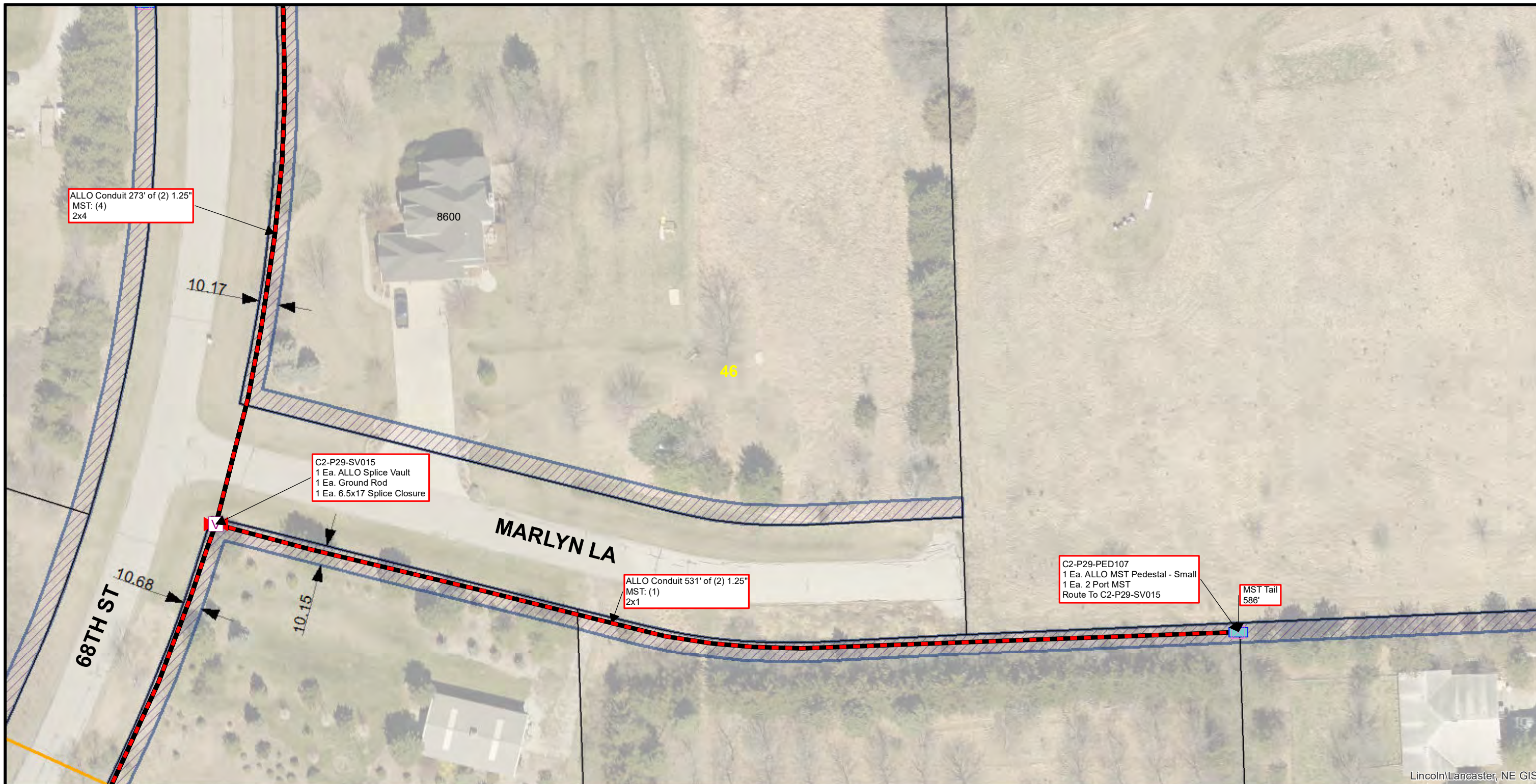
Conduit Note Key
 MST: (4) = Four Tails in MST Conduit
 8x2 = Two 8 Port MST Tails
 FIBER: (2) = Two Fiber Cables in Fiber Conduit
 576x1 = One 576 SM Fiber

Sheet Identification (2-1-001)
 2 = Quadrant
 1 = PON
 001 = Plan Sheet

Notes
 1. Contractor shall not work outside ROW without easement confirmation by ALLO
 2. At all cable pulling locations, coil 60' of each fiber cable (MST tails excluded)
 3. At all splice vaults, coil 75' of each fiber cable tail and 50' of each MST tail
 4. At all maintenance vaults coil 75' of each fiber cable (MST tails excluded)
 5. Minimum 24" vertical and horizontal separation from existing utilities

2-29-042	KL104	KL105
2-29-045	2-29-046	2-29-047
2-29-051	2-29-052	2-29-053






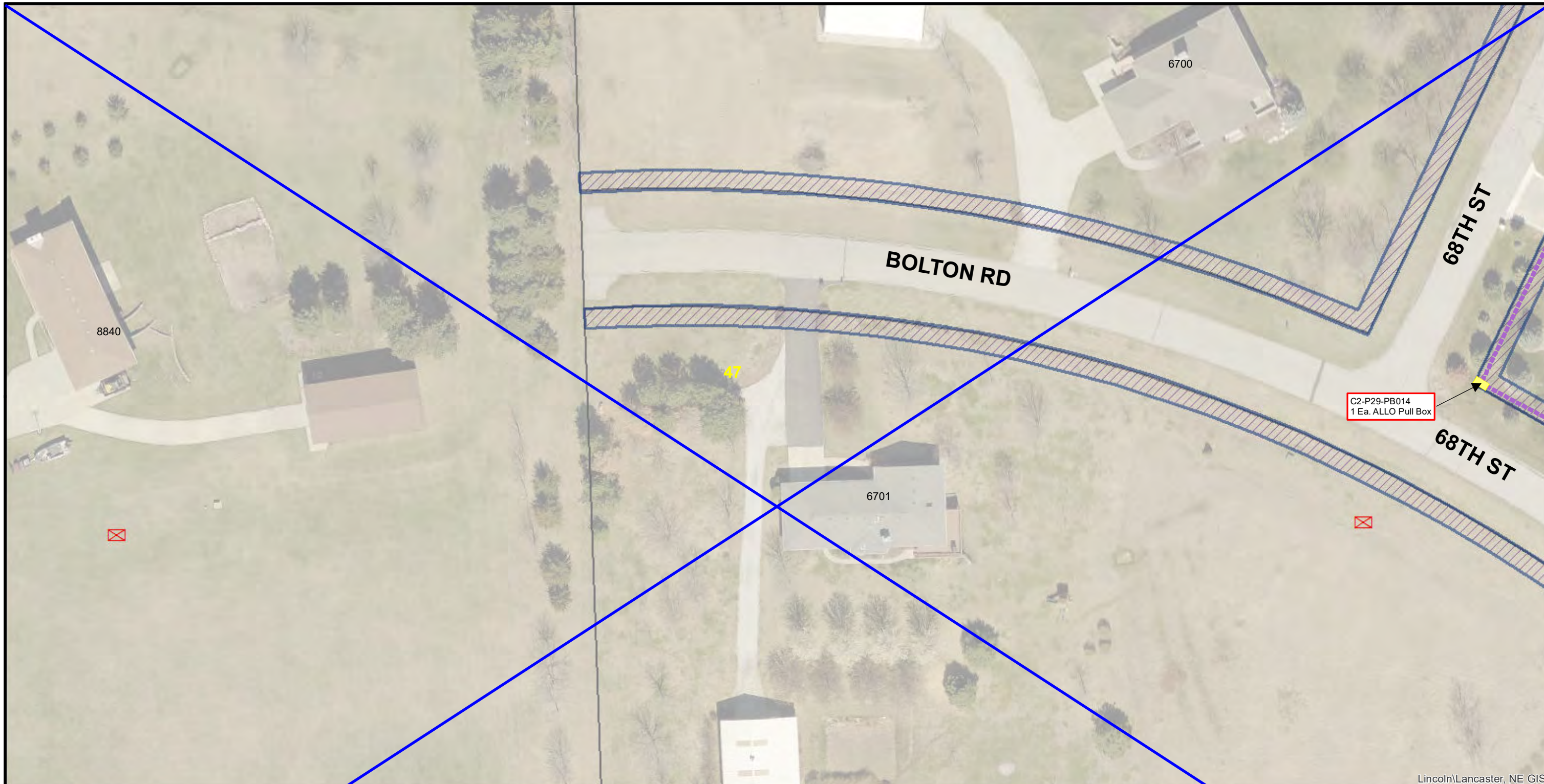
Conduit Note Key
 MST: (4) = Four Tails in MST Conduit
 8x2 = Two 8 Port MST Tails
 FIBER: (2) = Two Fiber Cables in Fiber Conduit
 576x1 = One 576 SM Fiber

Sheet Identification (2-1-001)
 2 = Quadrant
 1 = PON
 001 = Plan Sheet

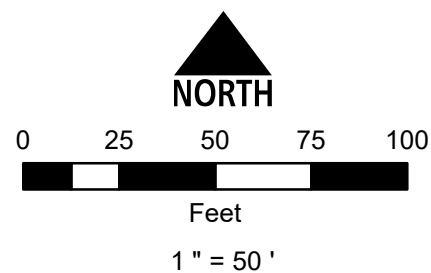
Notes
 1. Contractor shall not work outside ROW without easement confirmation by ALLO
 2. At all cable pulling locations, coil 60' of each fiber cable (MST tails excluded)
 3. At all splice vaults, coil 75' of each fiber cable tail and 50' of each MST tail
 4. At all maintenance vaults coil 75' of each fiber cable (MST tails excluded)
 5. Minimum 24" vertical and horizontal separation from existing utilities

000	68TH ST	2-29-040	KK107
KL105	MARLYN LA	2-29-046	KL107
	BOLTON RD	2-29-052	KM107
2-29-051			





Lincoln\LANCASTER, NE GIS




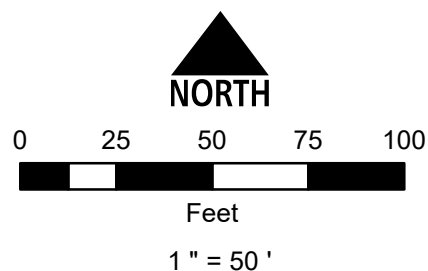
Conduit Note Key
 MST: (4) = Four Tails in MST Conduit
 8x2 = Two 8 Port MST Tails
 FIBER: (2) = Two Fiber Cables in Fiber Conduit
 576x1 = One 576 SM Fiber

Sheet Identification (2-1-001)
 2 = Quadrant
 1 = PON
 001 = Plan Sheet

Notes
 1. Contractor shall not work outside ROW without easement confirmation by ALLO
 2. At all cable pulling locations, coil 60' of each fiber cable (MST tails excluded)
 3. At all splice vaults, coil 75' of each fiber cable tail and 50' of each MST tail
 4. At all maintenance vaults coil 75' of each fiber cable (MST tails excluded)
 5. Minimum 24" vertical and horizontal separation from existing utilities

	KL104	KL105	2-29-043
2-29-046		2-29-047	2-29-048
2-29-052		2-29-053	2-29-054






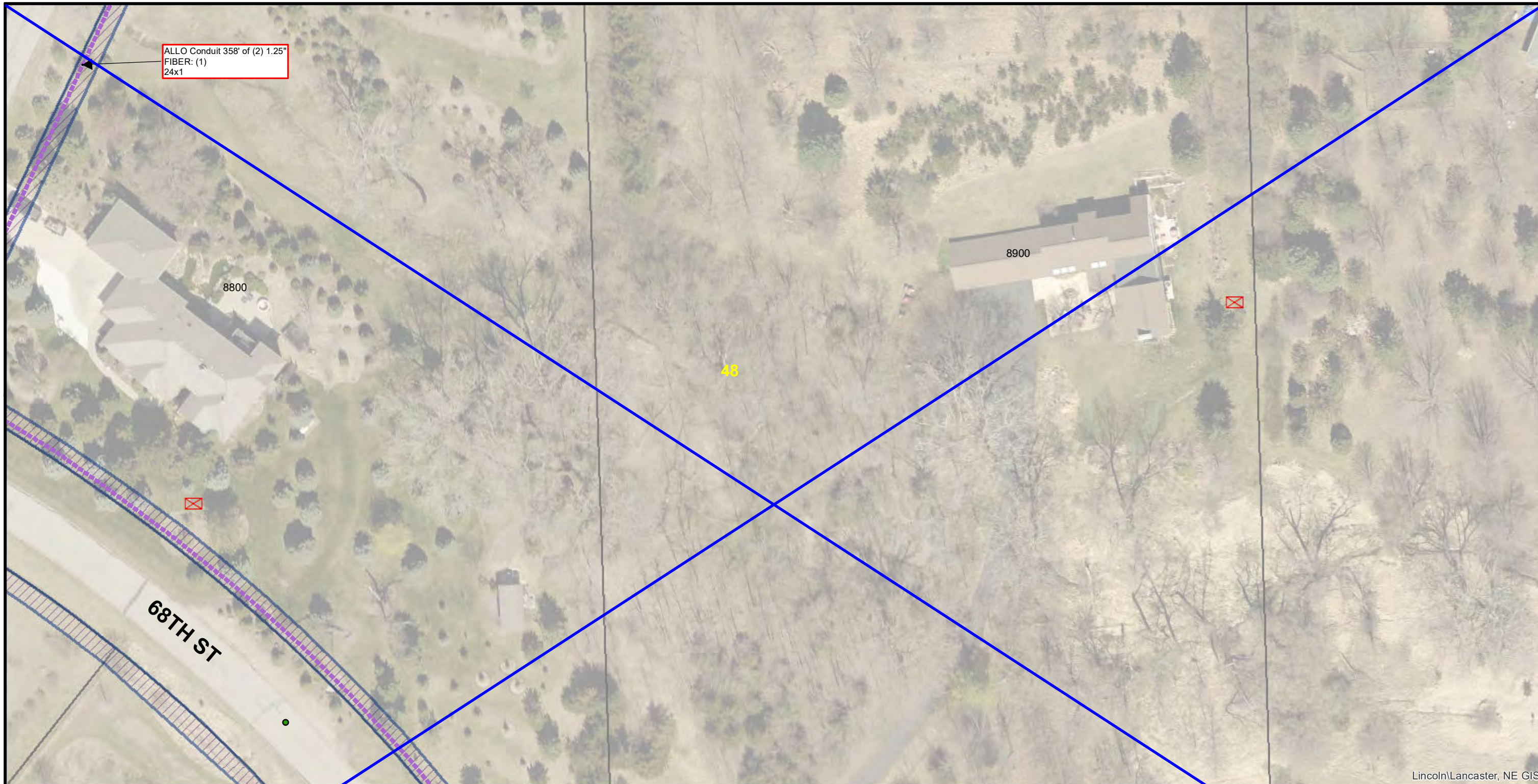
Conduit Note Key
 MST: (4) = Four Tails in MST Conduit
 8x2 = Two 8 Port MST Tails
 FIBER: (2) = Two Fiber Cables in Fiber Conduit
 576x1 = One 576 SM Fiber

Sheet Identification (2-1-001)
 2 = Quadrant
 1 = PON
 001 = Plan Sheet

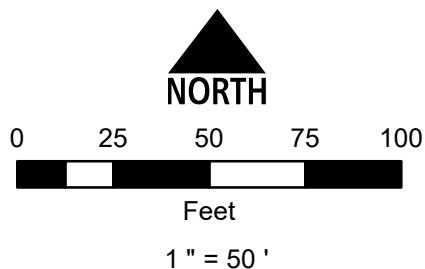
Notes
 1. Contractor shall not work outside ROW without easement confirmation by ALLO
 2. At all cable pulling locations, coil 60' of each fiber cable (MST tails excluded)
 3. At all splice vaults, coil 75' of each fiber cable tail and 50' of each MST tail
 4. At all maintenance vaults coil 75' of each fiber cable (MST tails excluded)
 5. Minimum 24" vertical and horizontal separation from existing utilities

KL97	2-29-041	CARLISLE CT	2-29-042
KM97	2-29-047	52ND ST	KM99
2-29-053	2-29-054	MUSIC LA	2-29-055





Lincoln\ Lancaster, NE GIS



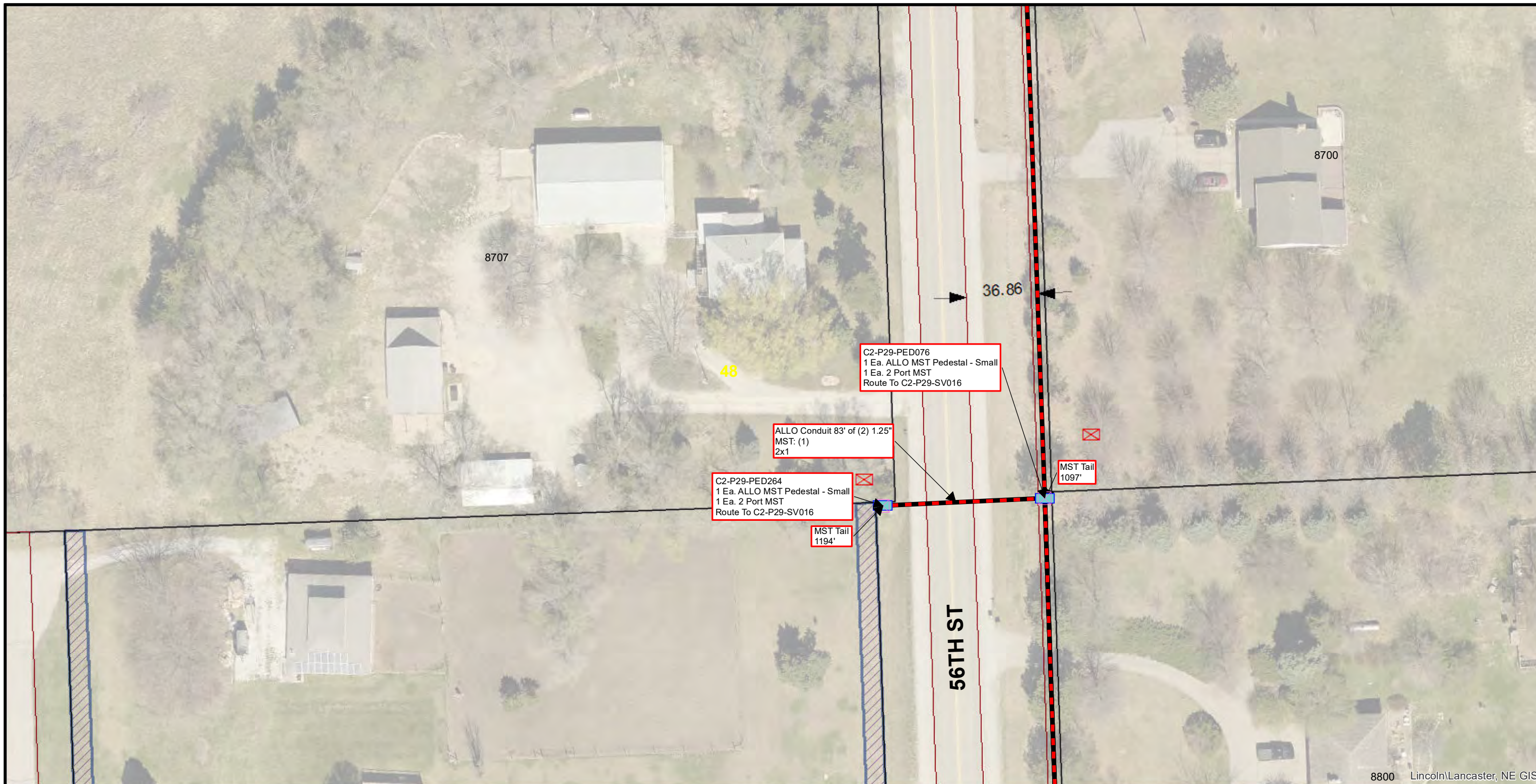
Conduit Note Key
 MST: (4) = Four Tails in MST Conduit
 8x2 = Two 8 Port MST Tails
 FIBER: (2) = Two Fiber Cables in Fiber Conduit
 576x1 = One 576 SM Fiber

Sheet Identification (2-1-001)
 2 = Quadrant
 1 = PON
 001 = Plan Sheet

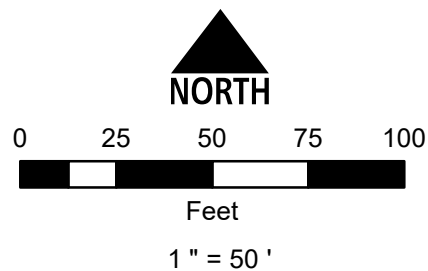
Notes
 1. Contractor shall not work outside ROW without easement confirmation by ALLO
 2. At all cable pulling locations, coil 60' of each fiber cable (MST tails excluded)
 3. At all splice vaults, coil 75' of each fiber cable tail and 50' of each MST tail
 4. At all maintenance vaults coil 75' of each fiber cable (MST tails excluded)
 5. Minimum 24" vertical and horizontal separation from existing utilities

KL105	2-29-043	KL107
	MARLYN LA	
BOLTON RD	68TH ST	70TH ST
2-29-047	2-29-048	KM107
2-29-053	2-29-054	2-29-055





8800 Lincoln\ Lancaster, NE GIS



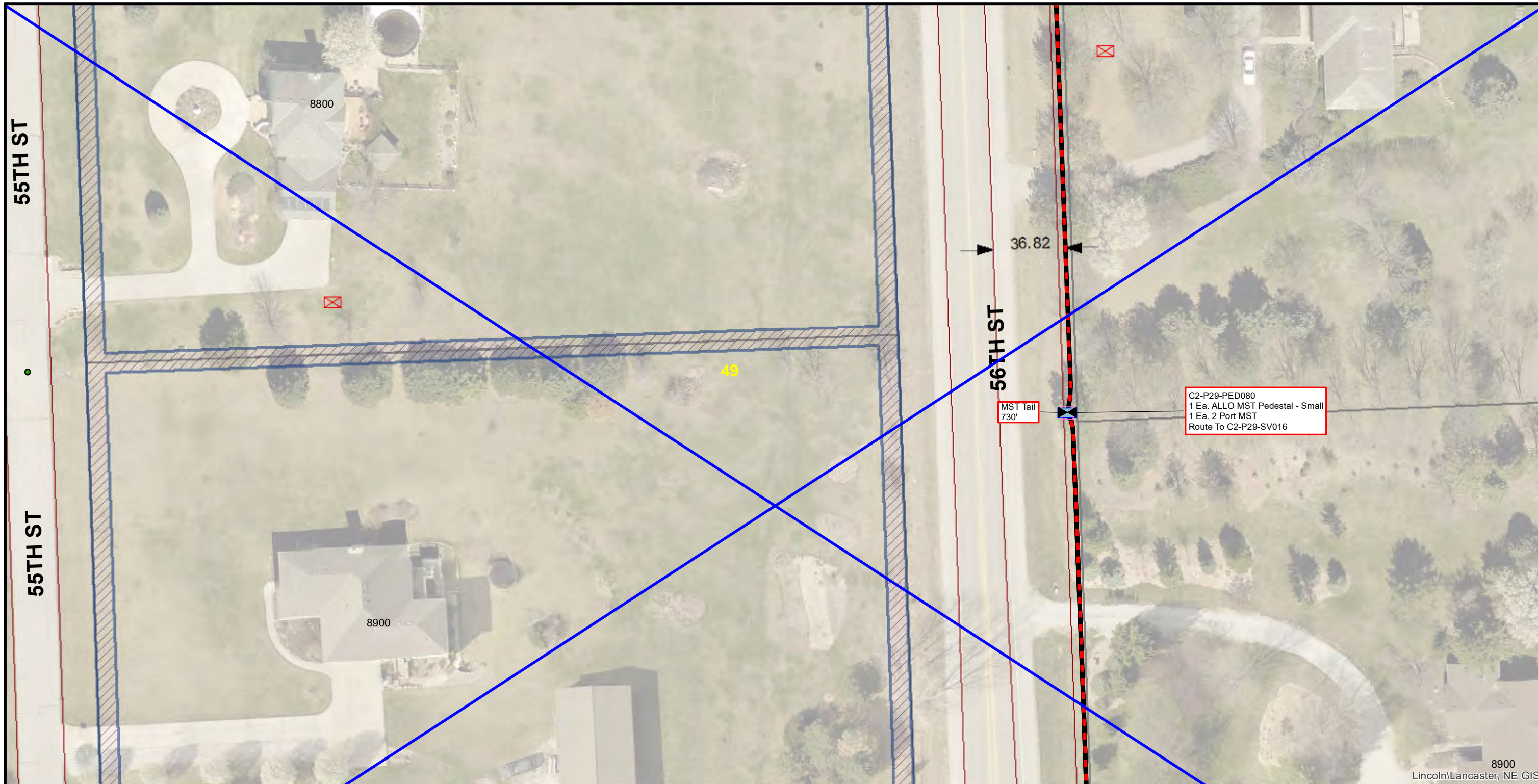
Conduit Note Key
 MST: (4) = Four Tails in MST Conduit
 8x2 = Two 8 Port MST Tails
 FIBER: (2) = Two Fiber Cables in Fiber Conduit
 576x1 = One 576 SM Fiber

Sheet Identification (2-1-001)
 2 = Quadrant
 1 = PON
 001 = Plan Sheet

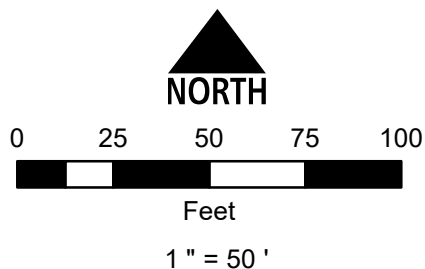
Notes
 1. Contractor shall not work outside ROW without easement confirmation by ALLO
 2. At all cable pulling locations, coil 60' of each fiber cable (MST tails excluded)
 3. At all splice vaults, coil 75' of each fiber cable tail and 50' of each MST tail
 4. At all maintenance vaults coil 75' of each fiber cable (MST tails excluded)
 5. Minimum 24" vertical and horizontal separation from existing utilities

2-29-042	2-29-043	KL101
KM99	2-29-048	KM101
MUSIC LA 2-29-055	2-29-056	KN101





8900
Lincoln/Lancaster, NE GIS



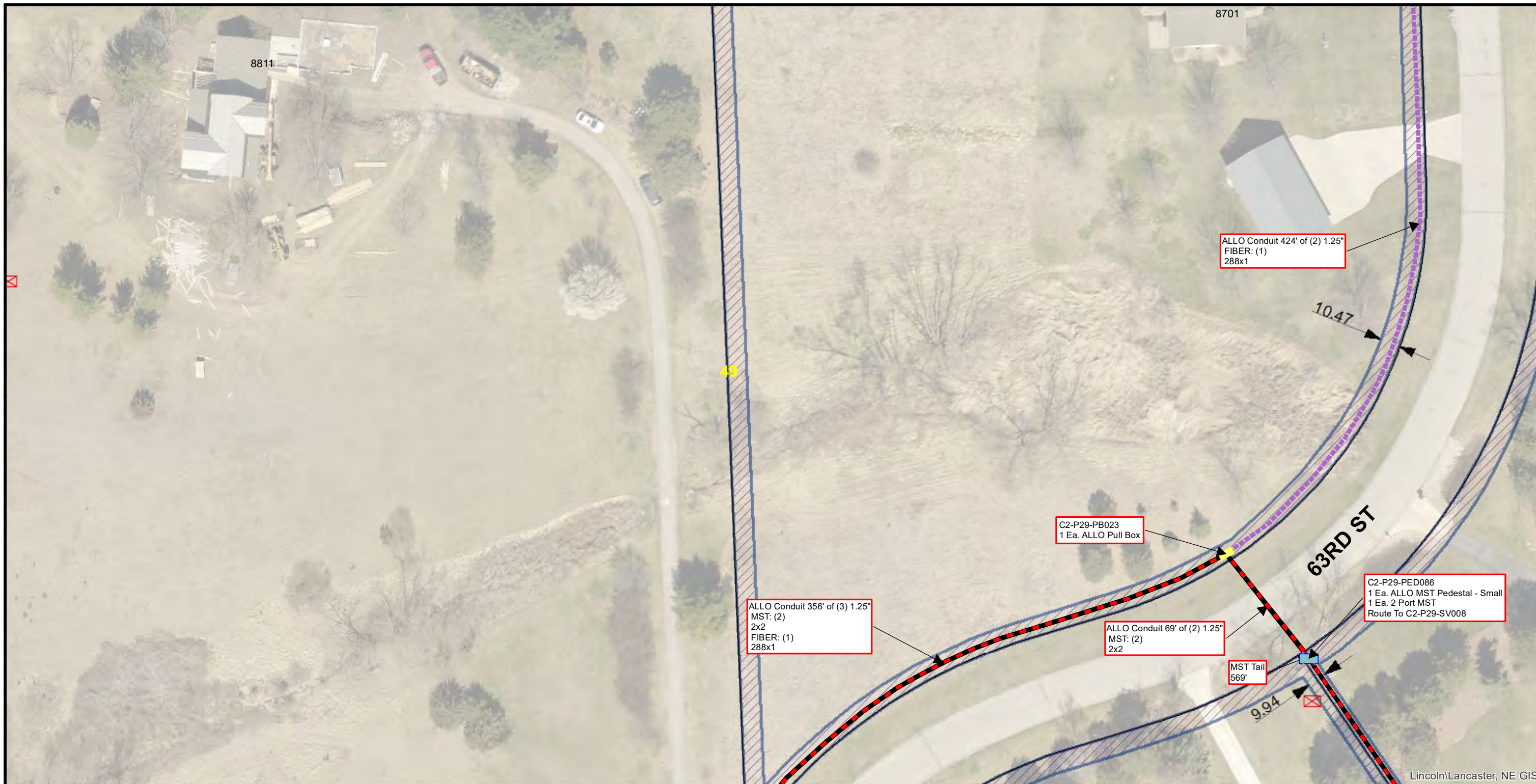
Conduit Note Key
 MST: (4) = Four Tails in MST Conduit
 8x2 = Two 8 Port MST Tails
 FIBER: (2) = Two Fiber Cables in Fiber Conduit
 576x1 = One 576 SM Fiber

Sheet Identification (2-1-001)
 2 = Quadrant
 1 = PON
 001 = Plan Sheet

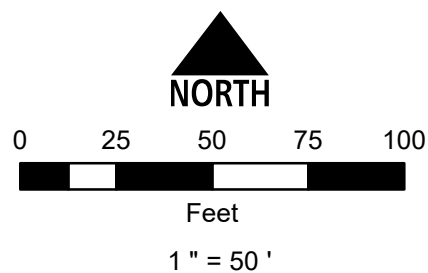
Notes
 1. Contractor shall not work outside ROW without easement confirmation by ALLO
 2. At all cable pulling locations, coil 60' of each fiber cable (MST tails excluded)
 3. At all splice vaults, coil 75' of each fiber cable tail and 50' of each MST tail
 4. At all maintenance vaults coil 75' of each fiber cable (MST tails excluded)
 5. Minimum 24" vertical and horizontal separation from existing utilities

KM99	2-29-044	KN101
MUSIC LA KN99	2-29-049	KN101
KO99	2-29-056	2-29-057





Lincoln/Lancaster, NE GIS




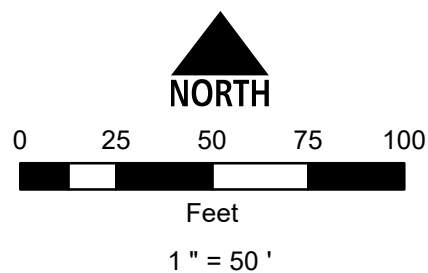
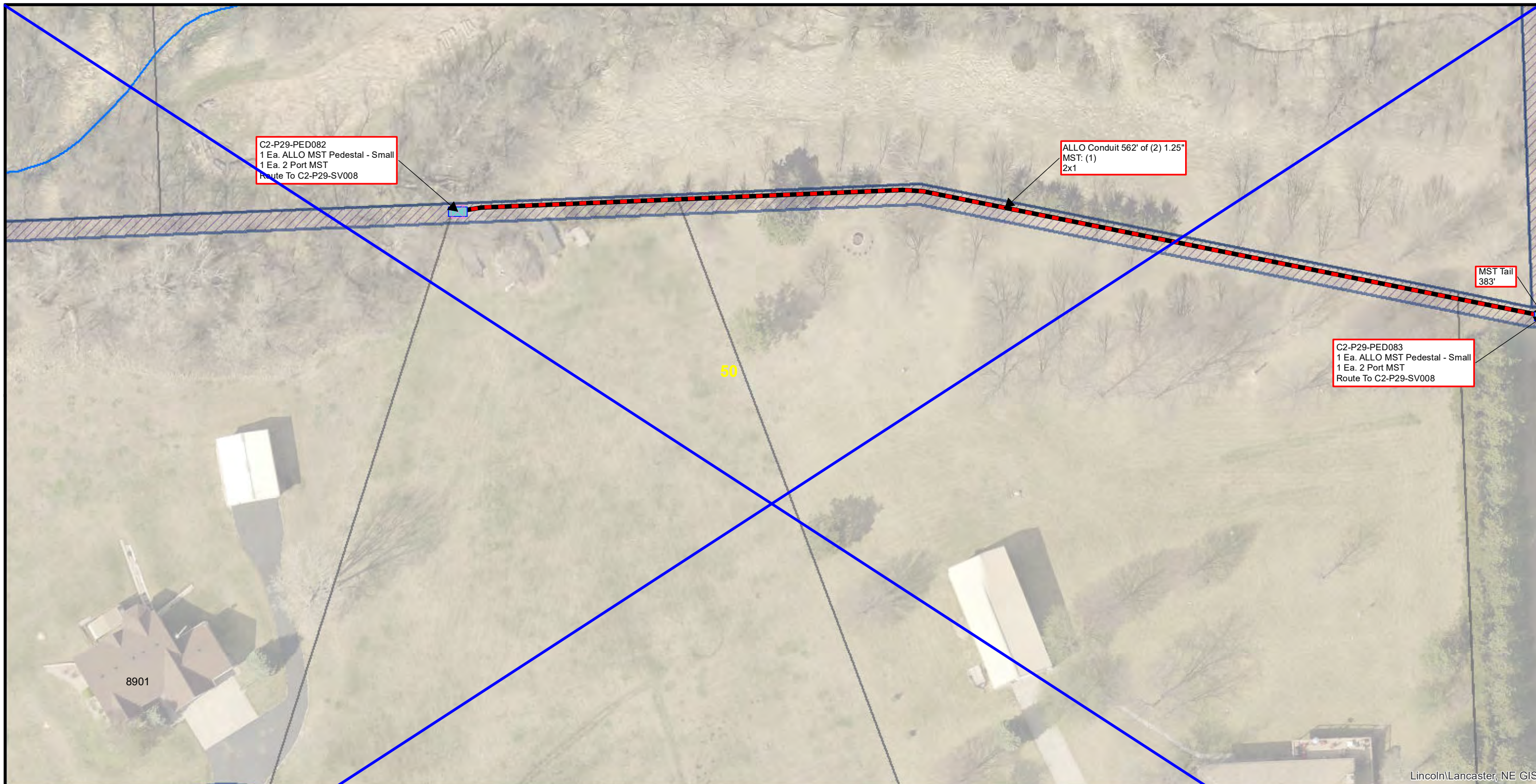
Conduit Note Key
 MST: (4) = Four Tails in MST Conduit
 8x2 = Two 8 Port MST Tails
 FIBER: (2) = Two Fiber Cables in Fiber Conduit
 576x1 = One 576 SM Fiber

Sheet Identification (2-1-001)
 2 = Quadrant
 1 = PON
 001 = Plan Sheet

Notes
 1. Contractor shall not work outside ROW without easement confirmation by ALLO
 2. At all cable pulling locations, coil 60' of each fiber cable (MST tails excluded)
 3. At all splice vaults, coil 75' of each fiber cable tail and 50' of each MST tail
 4. At all maintenance vaults coil 75' of each fiber cable (MST tails excluded)
 5. Minimum 24" vertical and horizontal separation from existing utilities

KL102	2-29-044	2-29-045
KM102	2-29-049	2-29-050
000	2-29-057	2-29-058






Conduit Note Key
 MST: (4) = Four Tails in MST Conduit
 8x2 = Two 8 Port MST Tails
 FIBER: (2) = Two Fiber Cables in Fiber Conduit
 576x1 = One 576 SM Fiber

Sheet Identification (2-1-001)
 2 = Quadrant
 1 = PON
 001 = Plan Sheet

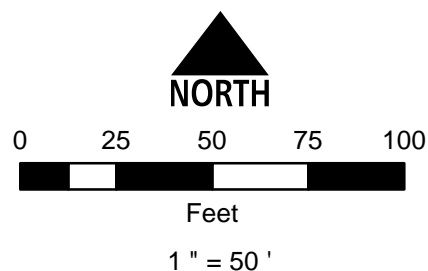
Notes
 1. Contractor shall not work outside ROW without easement confirmation by ALLO
 2. At all cable pulling locations, coil 60' of each fiber cable (MST tails excluded)
 3. At all splice vaults, coil 75' of each fiber cable tail and 50' of each MST tail
 4. At all maintenance vaults coil 75' of each fiber cable (MST tails excluded)
 5. Minimum 24" vertical and horizontal separation from existing utilities

KM101	KM102	2-29-045
KN101	2-29-050	2-29-051
2-29-057	2-29-058 P1ST CT - REBEL DR	2-29-059





Lincoln/Lancaster, NE GIS




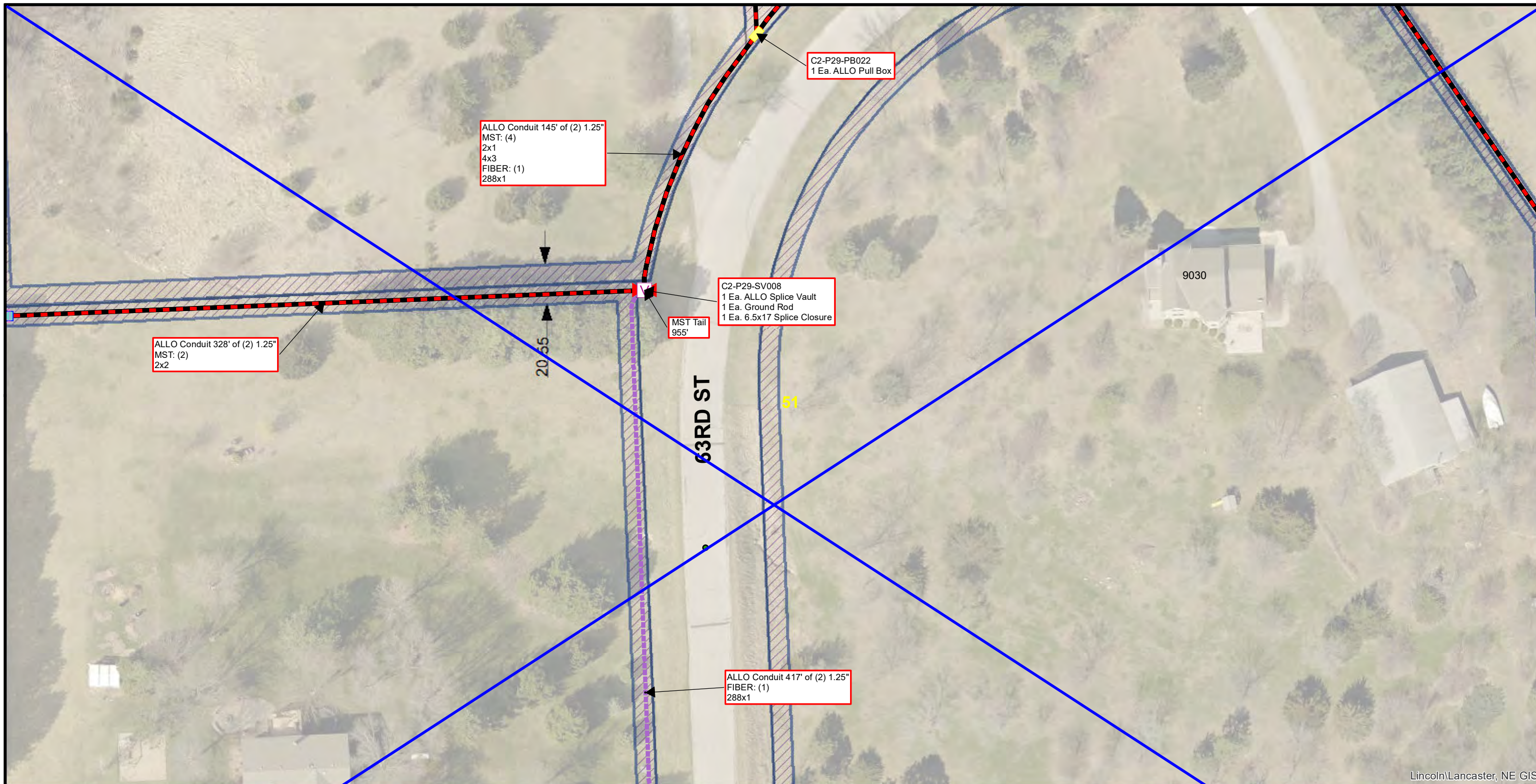
Conduit Note Key
 MST: (4) = Four Tails in MST Conduit
 8x2 = Two 8 Port MST Tails
 FIBER: (2) = Two Fiber Cables in Fiber Conduit
 576x1 = One 576 SM Fiber

Sheet Identification (2-1-001)
 2 = Quadrant
 1 = PON
 001 = Plan Sheet

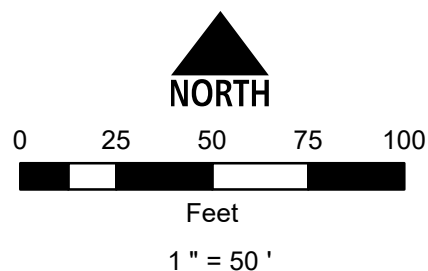
Notes
 1. Contractor shall not work outside ROW without easement confirmation by ALLO
 2. At all cable pulling locations, coil 60' of each fiber cable (MST tails excluded)
 3. At all splice vaults, coil 75' of each fiber cable tail and 50' of each MST tail
 4. At all maintenance vaults coil 75' of each fiber cable (MST tails excluded)
 5. Minimum 24" vertical and horizontal separation from existing utilities

2-29-044	2-29-045	KL105
2-29-049	2-29-050	2-29-051
2-29-057	2-29-058	000





Lincoln/Lancaster, NE GIS

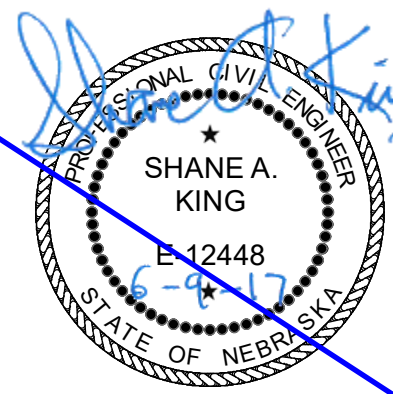


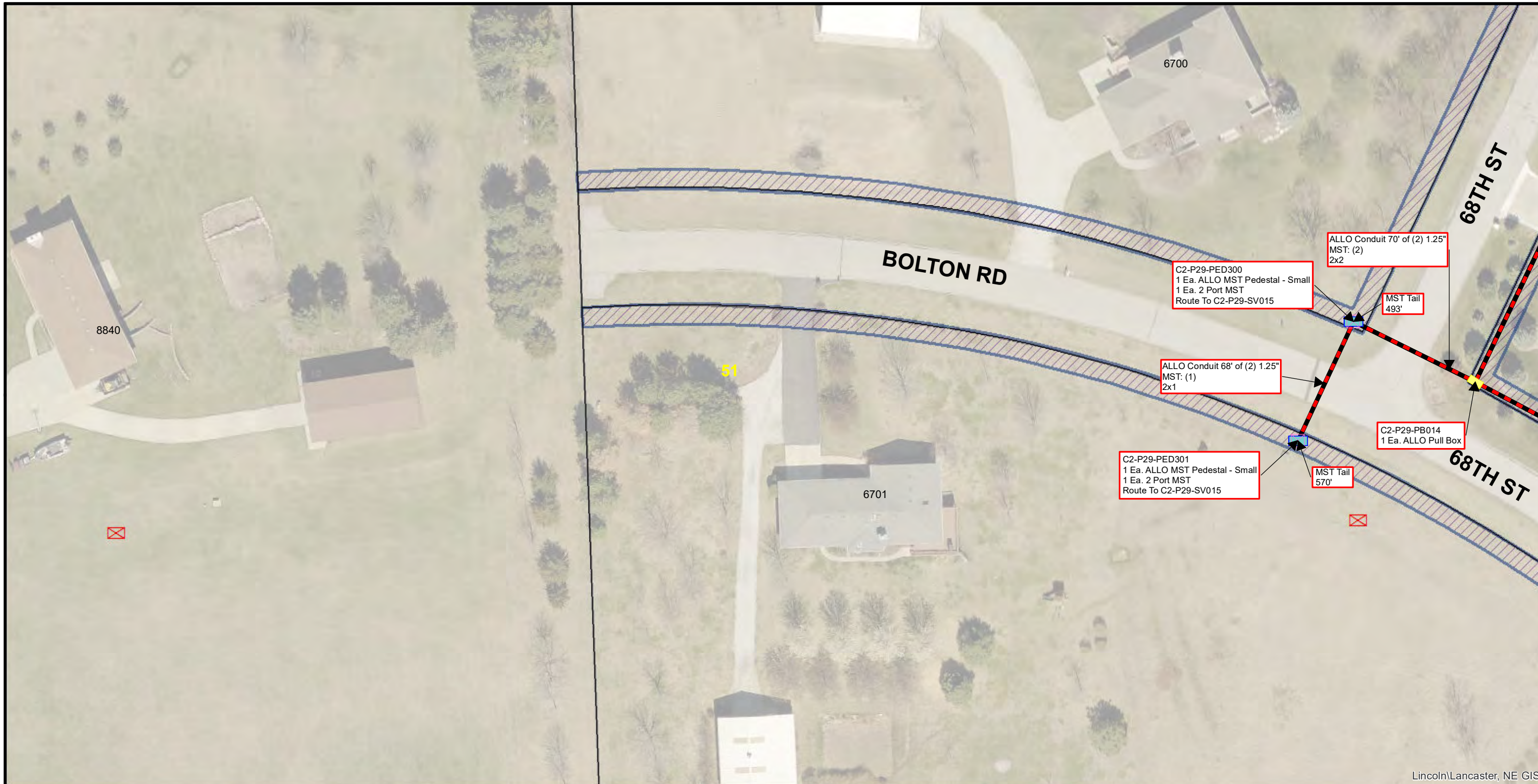
Conduit Note Key
 MST: (4) = Four Tails in MST Conduit
 8x2 = Two 8 Port MST Tails
 FIBER: (2) = Two Fiber Cables in Fiber Conduit
 576x1 = One 576 SM Fiber

Sheet Identification (2-1-001)
 2 = Quadrant
 1 = PON
 001 = Plan Sheet

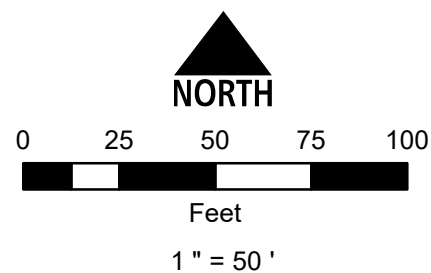
Notes
 1. Contractor shall not work outside ROW without easement confirmation by ALLO
 2. At all cable pulling locations, coil 60' of each fiber cable (MST tails excluded)
 3. At all splice vaults, coil 75' of each fiber cable tail and 50' of each MST tail
 4. At all maintenance vaults coil 75' of each fiber cable (MST tails excluded)
 5. Minimum 24" vertical and horizontal separation from existing utilities

KM102	2-29-045	2-29-046
2-29-050	2-29-051	2-29-052
2-29-058	2-29-059	2-29-060





Lincoln\LANCaster, NE GIS




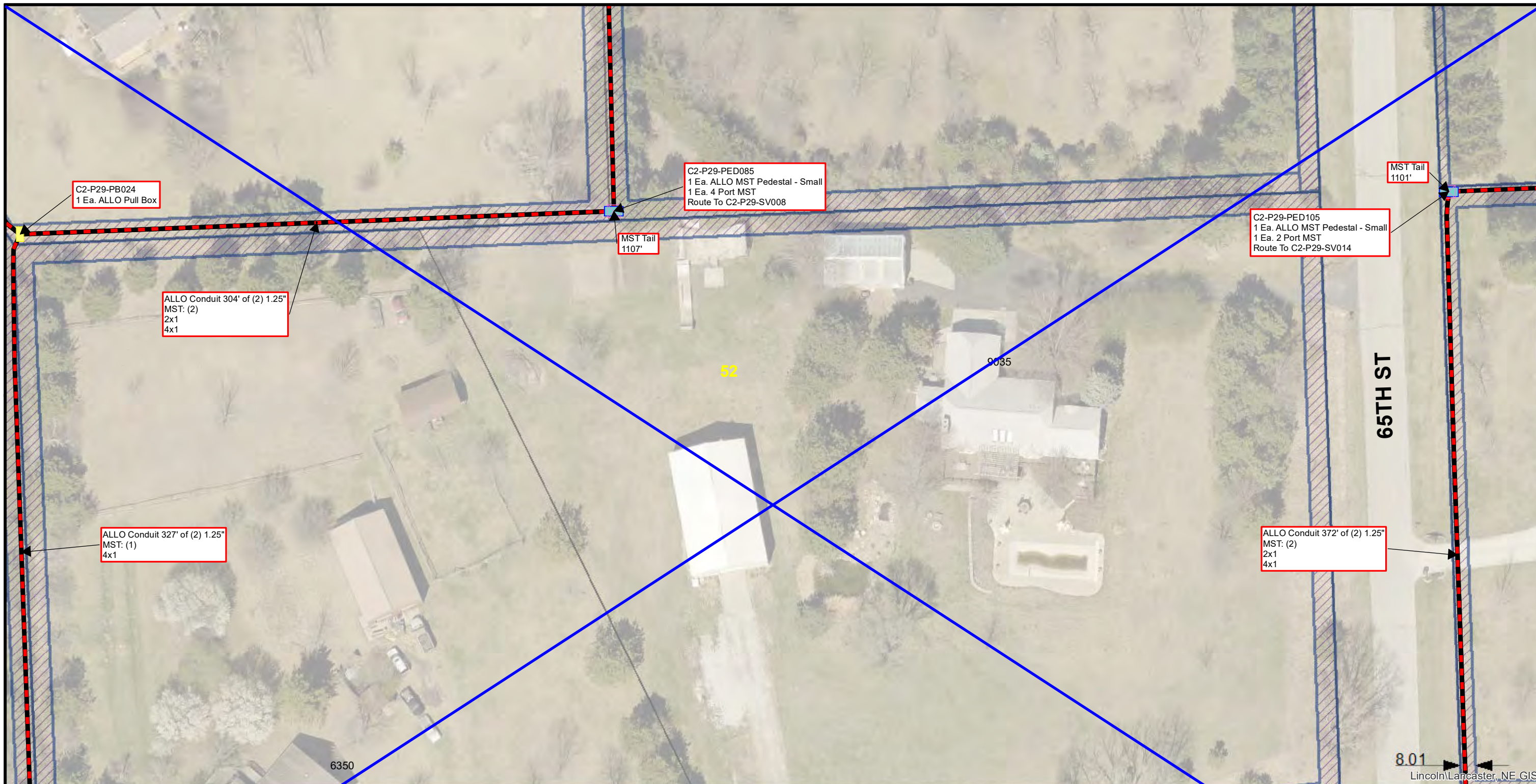
Conduit Note Key
 MST: (4) = Four Tails in MST Conduit
 8x2 = Two 8 Port MST Tails
 FIBER: (2) = Two Fiber Cables in Fiber Conduit
 576x1 = One 576 SM Fiber

Sheet Identification (2-1-001)
 2 = Quadrant
 1 = PON
 001 = Plan Sheet

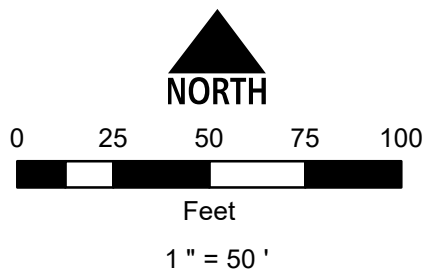
Notes
 1. Contractor shall not work outside ROW without easement confirmation by ALLO
 2. At all cable pulling locations, coil 60' of each fiber cable (MST tails excluded)
 3. At all splice vaults, coil 75' of each fiber cable tail and 50' of each MST tail
 4. At all maintenance vaults coil 75' of each fiber cable (MST tails excluded)
 5. Minimum 24" vertical and horizontal separation from existing utilities

2-29-045	KL105	2-29-046
2-29-050	2-29-051	2-29-052
2-29-058	000	2-29-059





Lincoln/Lancaster, NE GIS



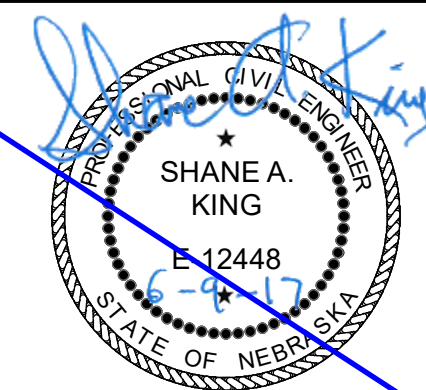
Conduit Note Key
 MST: (4) = Four Tails in MST Conduit
 8x2 = Two 8 Port MST Tails
 FIBER: (2) = Two Fiber Cables in Fiber Conduit
 576x1 = One 576 SM Fiber

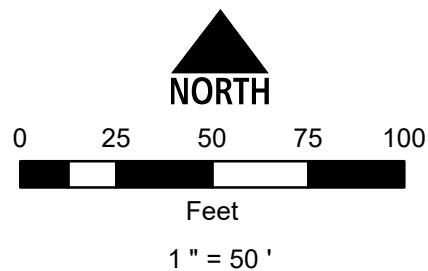
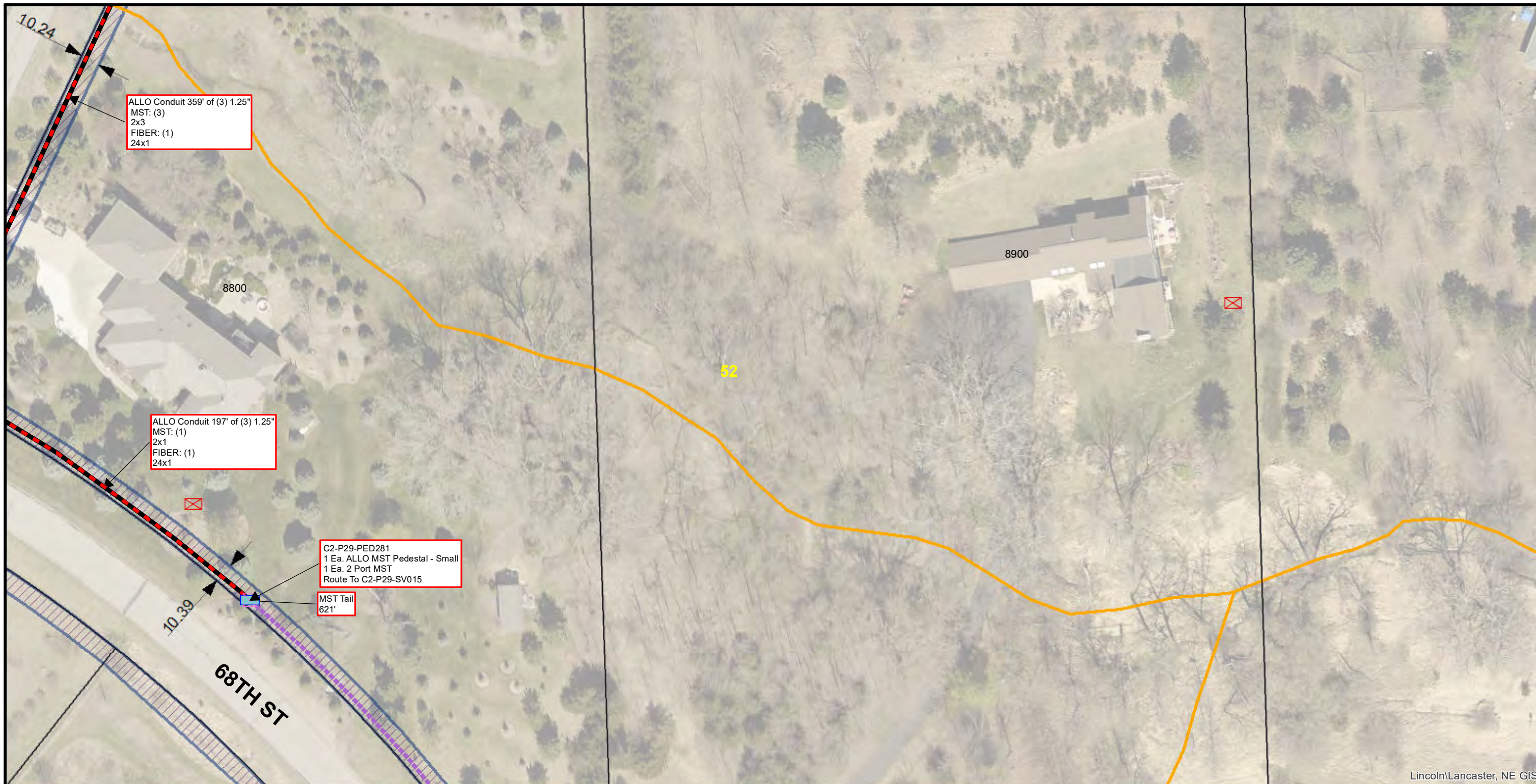
Sheet Identification (2-1-001)
 2 = Quadrant
 1 = PON
 001 = Plan Sheet

Notes
 1. Contractor shall not work outside ROW without easement confirmation by ALLO
 2. At all cable pulling locations, coil 60' of each fiber cable (MST tails excluded)
 3. At all splice vaults, coil 75' of each fiber cable tail and 50' of each MST tail
 4. At all maintenance vaults coil 75' of each fiber cable (MST tails excluded)
 5. Minimum 24" vertical and horizontal separation from existing utilities

2-29-045	2-29-046	2-29-047
2-29-051	2-29-052	2-29-053
2-29-059	2-29-060	2-29-061

63RD ST, 65TH ST, 66TH ST, 67TH ST, 68TH ST, 69TH ST, 70TH ST, 71ST ST, 72ND ST, 73RD ST, 74TH ST, 75TH ST, 76TH ST, 77TH ST, 78TH ST, 79TH ST, 80TH ST, 81ST ST, 82ND ST, 83RD ST, 84TH ST, 85TH ST, 86TH ST, 87TH ST, 88TH ST, 89TH ST, 90TH ST, 91ST ST, 92ND ST, 93RD ST, 94TH ST, 95TH ST, 96TH ST, 97TH ST, 98TH ST, 99TH ST, 100TH ST






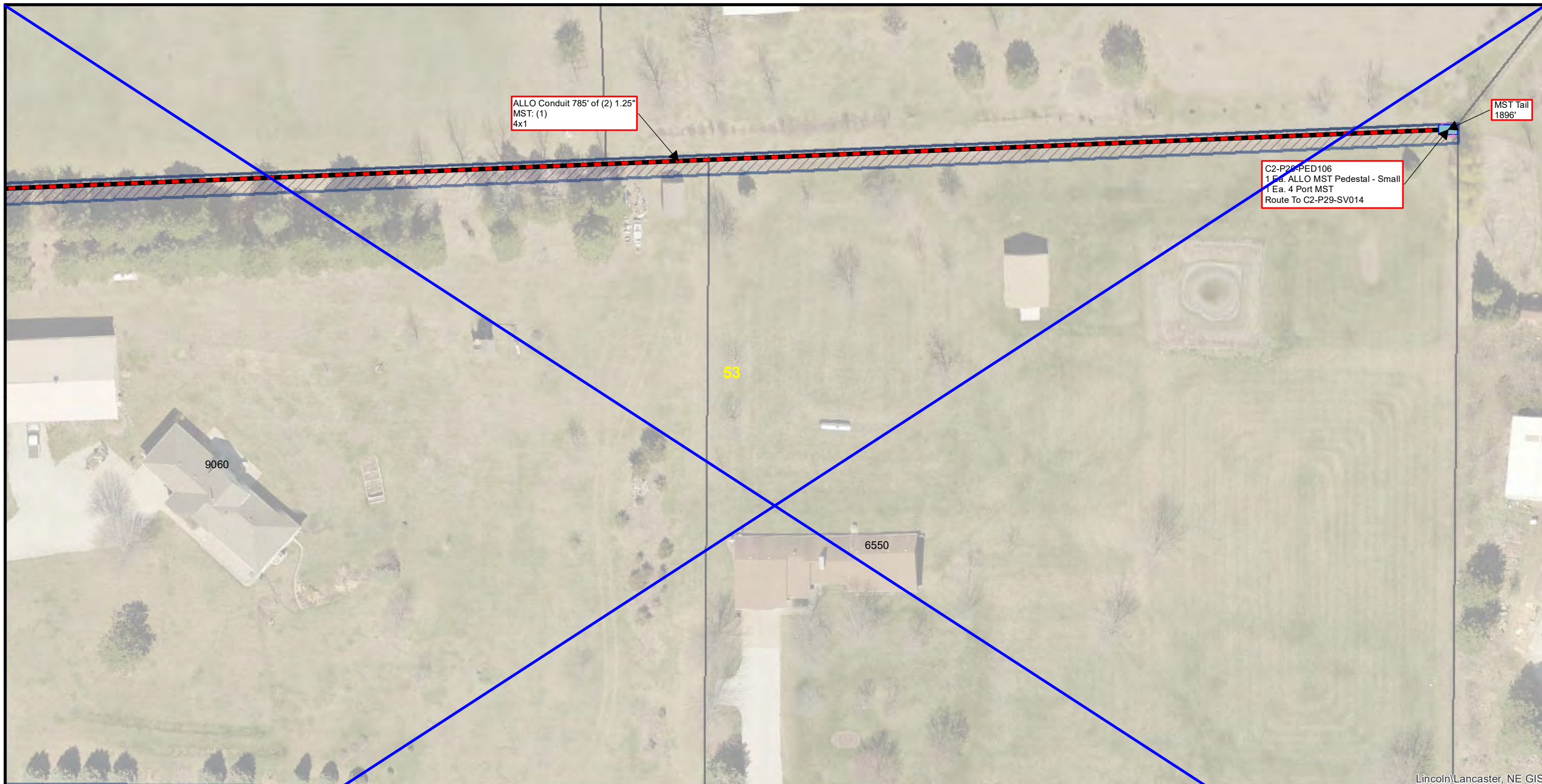
Conduit Note Key
 MST: (4) = Four Tails in MST Conduit
 8x2 = Two 8 Port MST Tails
 FIBER: (2) = Two Fiber Cables in Fiber Conduit
 576x1 = One 576 SM Fiber

Sheet Identification (2-1-001)
 2 = Quadrant
 1 = PON
 001 = Plan Sheet

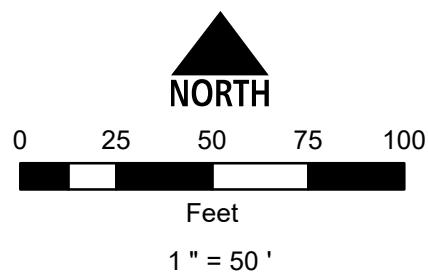
Notes
 1. Contractor shall not work outside ROW without easement confirmation by ALLO
 2. At all cable pulling locations, coil 60' of each fiber cable (MST tails excluded)
 3. At all splice vaults, coil 75' of each fiber cable tail and 50' of each MST tail
 4. At all maintenance vaults coil 75' of each fiber cable (MST tails excluded)
 5. Minimum 24" vertical and horizontal separation from existing utilities

KL105	2-29-046	KL107
	MARLYN LA	
2-29-051	2-29-052	KM107
000	2-29-059	2-30-007





Lincoln/Lancaster, NE GIS

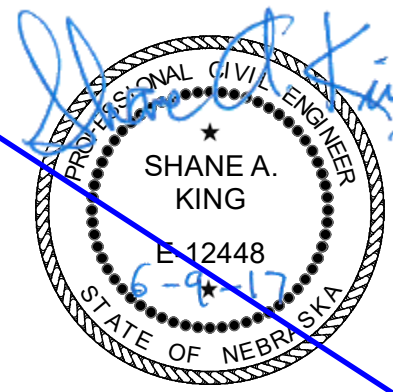


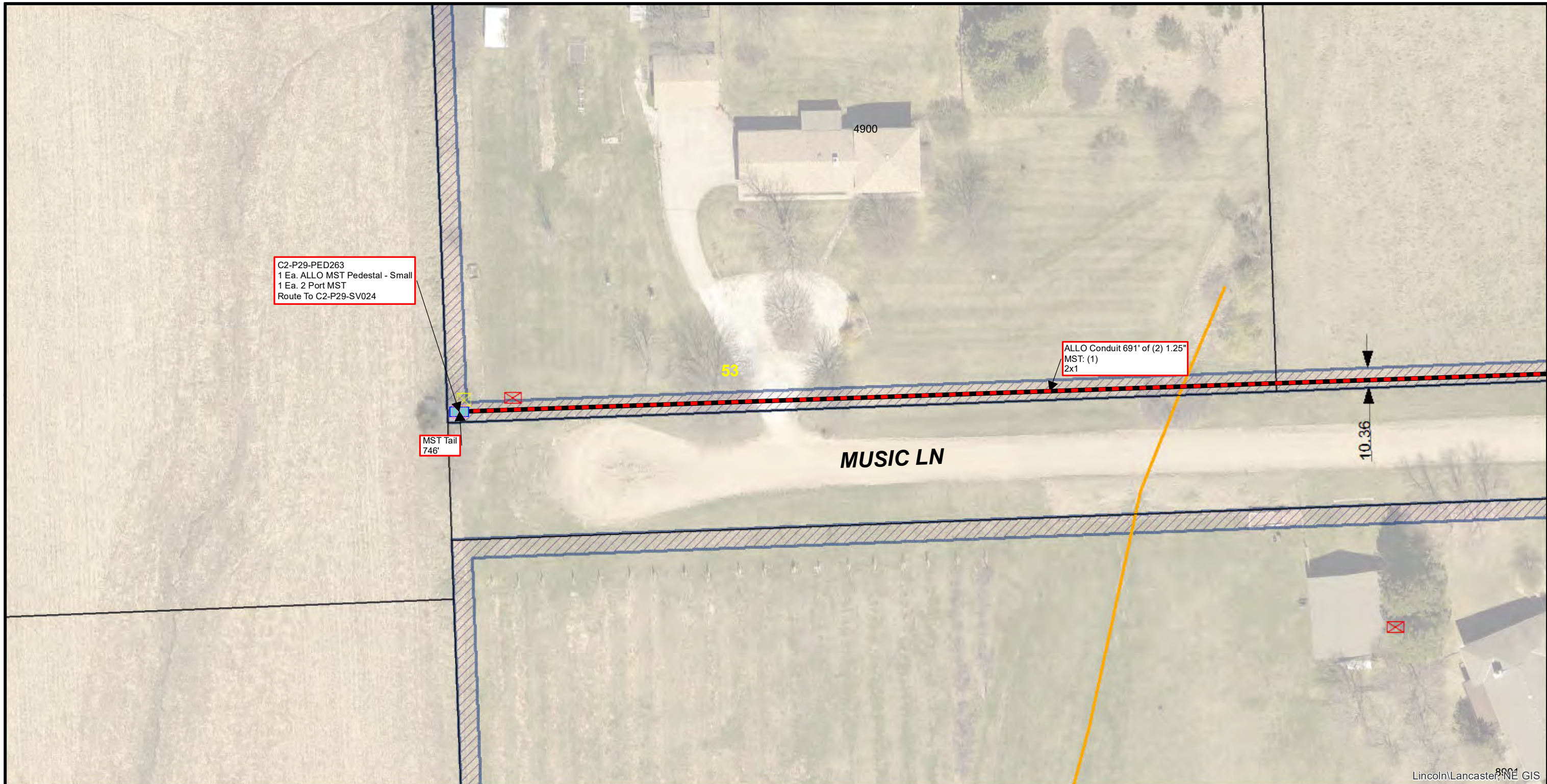
Conduit Note Key
 MST: (4) = Four Tails in MST Conduit
 8x2 = Two 8 Port MST Tails
 FIBER: (2) = Two Fiber Cables in Fiber Conduit
 576x1 = One 576 SM Fiber

Sheet Identification (2-1-001)
 2 = Quadrant
 1 = PON
 001 = Plan Sheet

Notes
 1. Contractor shall not work outside ROW without easement confirmation by ALLO
 2. At all cable pulling locations, coil 60' of each fiber cable (MST tails excluded)
 3. At all splice vaults, coil 75' of each fiber cable tail and 50' of each MST tail
 4. At all maintenance vaults coil 75' of each fiber cable (MST tails excluded)
 5. Minimum 24" vertical and horizontal separation from existing utilities

2-29-046	BOLTON RD 2-29-047	2-29-048
2-29-052	2-29-053	2-29-054
2-29-060	REBEL DR 2-29-061	2-29-062





C2-P29-PED263
 1 Ea. ALLO MST Pedestal - Small
 1 Ea. 2 Port MST
 Route To C2-P29-SV024

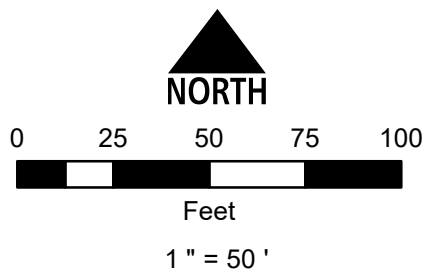
ALLO Conduit 691' of (2) 1.25"
 MST: (1)
 2x1

MST Tail
 746'

MUSIC LN

10.36

Lincoln/Lancaster, NE GIS



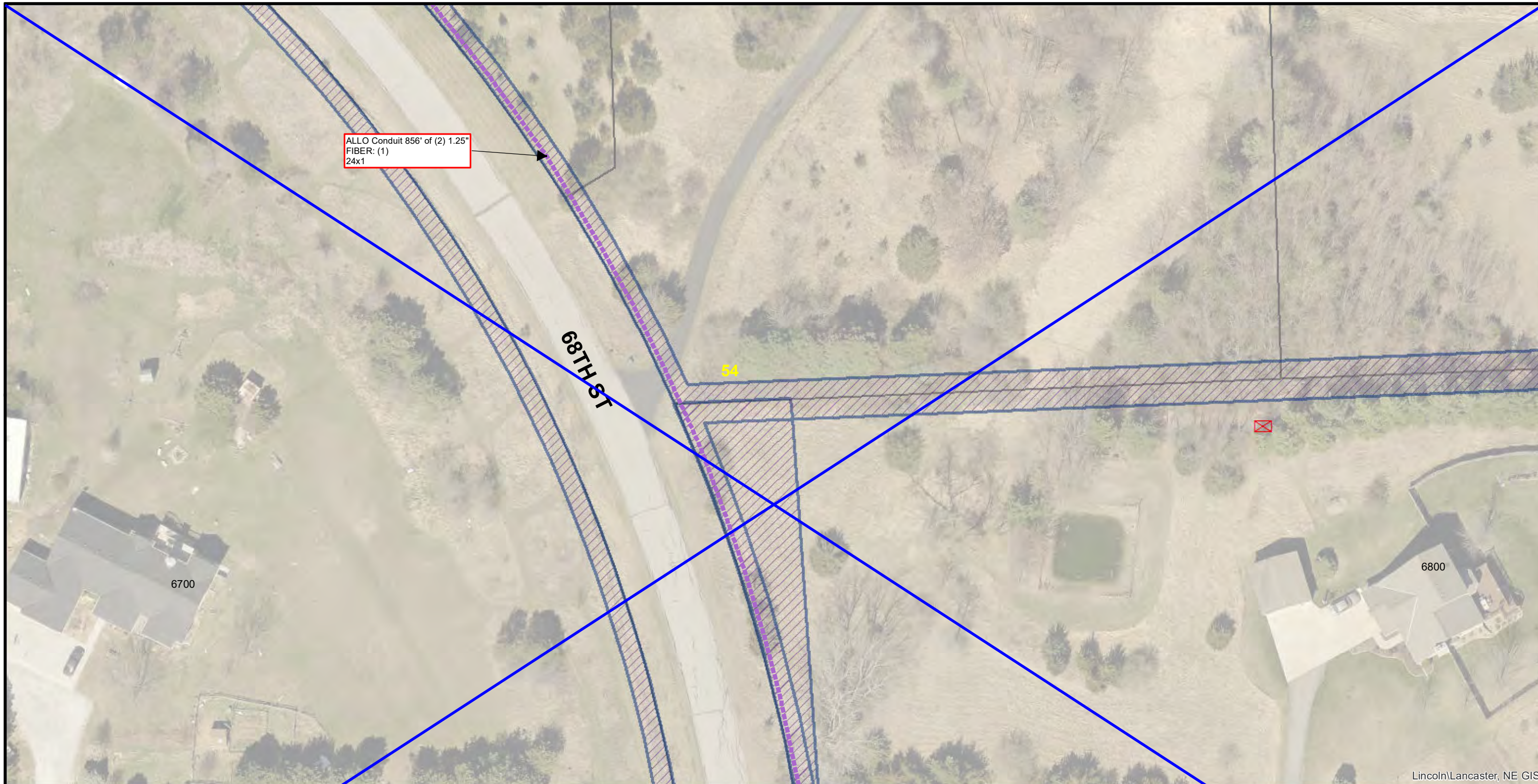
Conduit Note Key
 MST: (4) = Four Tails in MST Conduit
 8x2 = Two 8 Port MST Tails
 FIBER: (2) = Two Fiber Cables in Fiber Conduit
 576x1 = One 576 SM Fiber

Sheet Identification (2-1-001)
 2 = Quadrant
 1 = PON
 001 = Plan Sheet

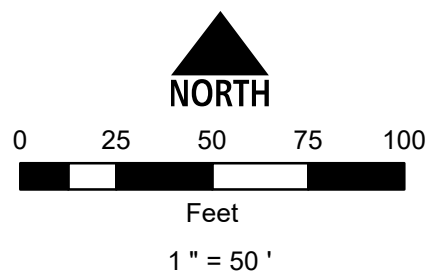
Notes
 1. Contractor shall not work outside ROW without easement confirmation by ALLO
 2. At all cable pulling locations, coil 60' of each fiber cable (MST tails excluded)
 3. At all splice vaults, coil 75' of each fiber cable tail and 50' of each MST tail
 4. At all maintenance vaults coil 75' of each fiber cable (MST tails excluded)
 5. Minimum 24" vertical and horizontal separation from existing utilities

KM96	KM97	2-29-047
KN96	2-29-053	2-29-054
KO96	KO97	2-29-060





Lincoln/Lancaster, NE GIS

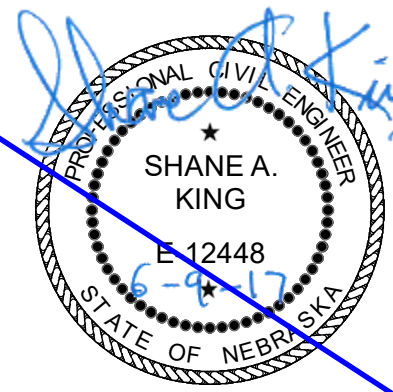


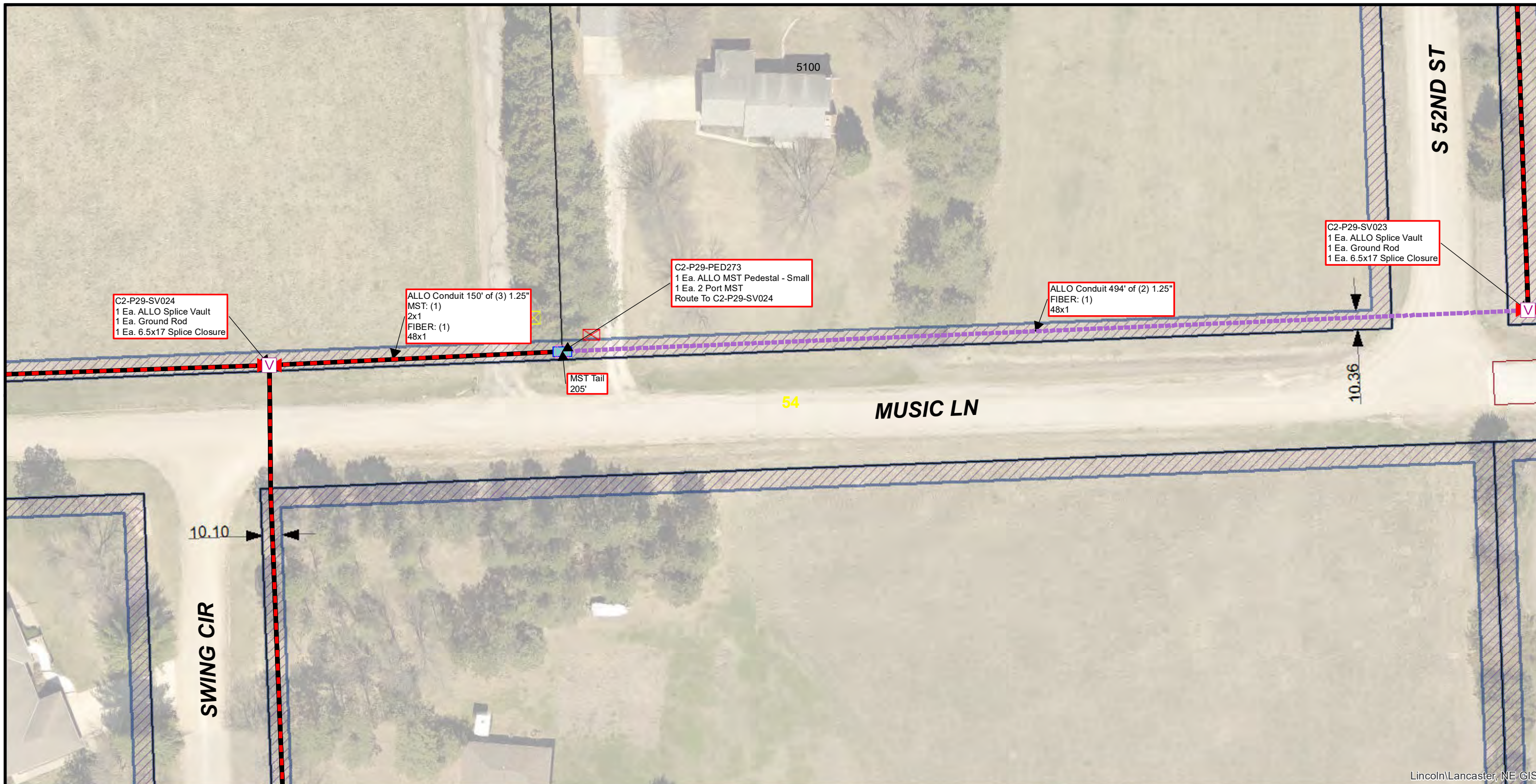
Conduit Note Key
 MST: (4) = Four Tails in MST Conduit
 8x2 = Two 8 Port MST Tails
 FIBER: (2) = Two Fiber Cables in Fiber Conduit
 576x1 = One 576 SM Fiber

Sheet Identification (2-1-001)
 2 = Quadrant
 1 = PON
 001 = Plan Sheet

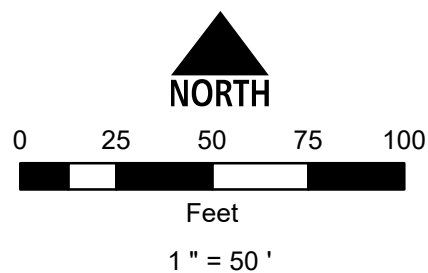
Notes
 1. Contractor shall not work outside ROW without easement confirmation by ALLO
 2. At all cable pulling locations, coil 60' of each fiber cable (MST tails excluded)
 3. At all splice vaults, coil 75' of each fiber cable tail and 50' of each MST tail
 4. At all maintenance vaults coil 75' of each fiber cable (MST tails excluded)
 5. Minimum 24" vertical and horizontal separation from existing utilities

BOLTON RD	2-29-047	2-29-048	KM107
68TH ST	2-29-053	2-29-054	2-29-055
66TH ST	2-29-061	2-29-062	2-29-063
		REBEL DR	





Lincoln/Lancaster, NE GIS




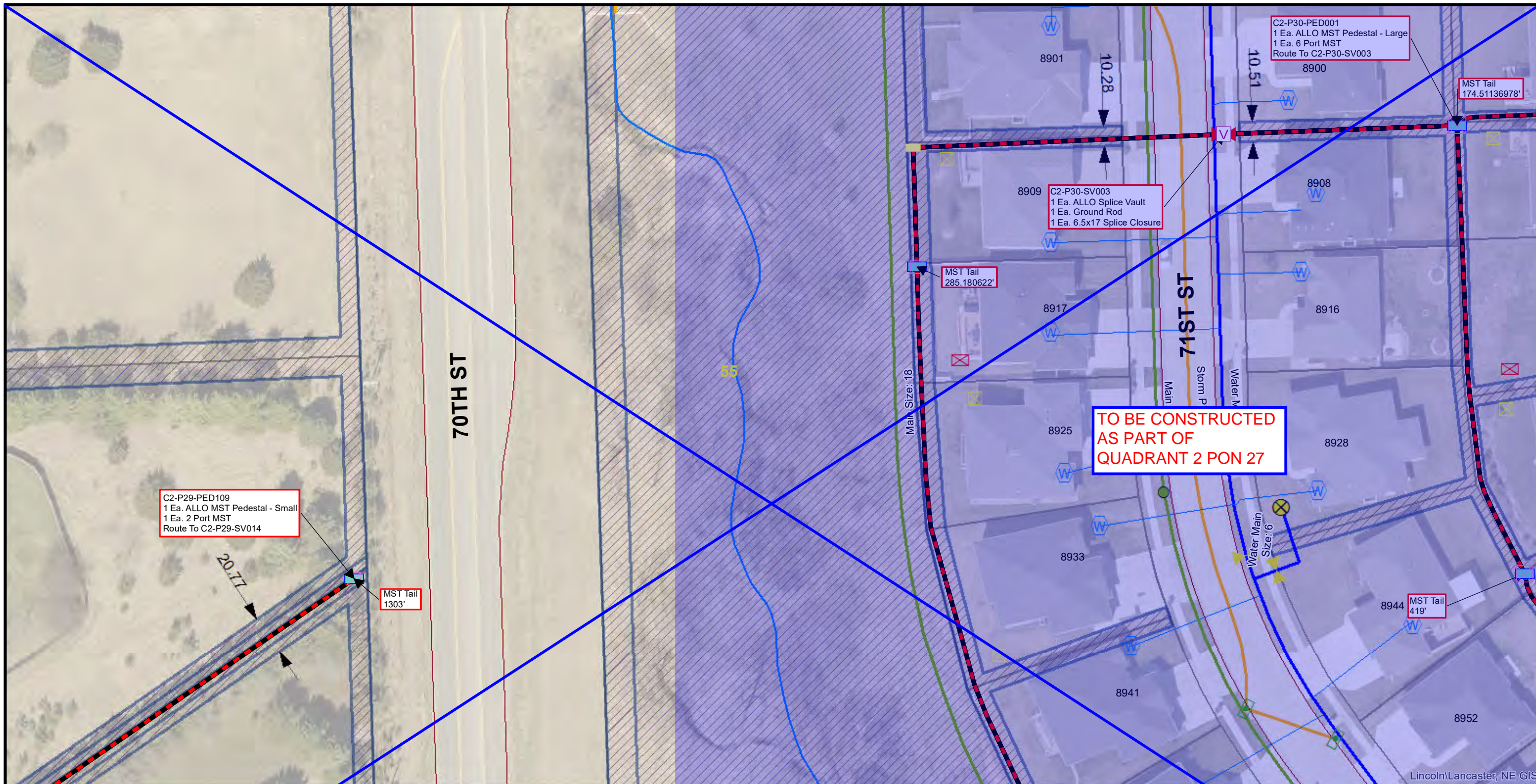
Conduit Note Key
 MST: (4) = Four Tails in MST Conduit
 8x2 = Two 8 Port MST Tails
 FIBER: (2) = Two Fiber Cables in Fiber Conduit
 576x1 = One 576 SM Fiber

Sheet Identification (2-1-001)
 2 = Quadrant
 1 = PON
 001 = Plan Sheet

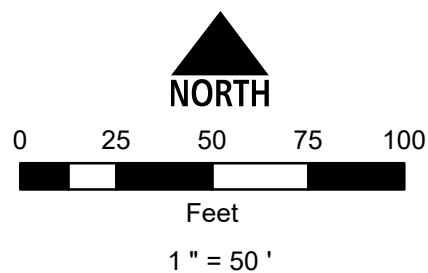
Notes
 1. Contractor shall not work outside ROW without easement confirmation by ALLO
 2. At all cable pulling locations, coil 60' of each fiber cable (MST tails excluded)
 3. At all splice vaults, coil 75' of each fiber cable tail and 50' of each MST tail
 4. At all maintenance vaults coil 75' of each fiber cable (MST tails excluded)
 5. Minimum 24" vertical and horizontal separation from existing utilities

KM97	2-29-047	KM99
2-29-053	2-29-054	2-29-055
KO97	2-29-060	2-29-061





Lincoln/Lancaster, NE GIS



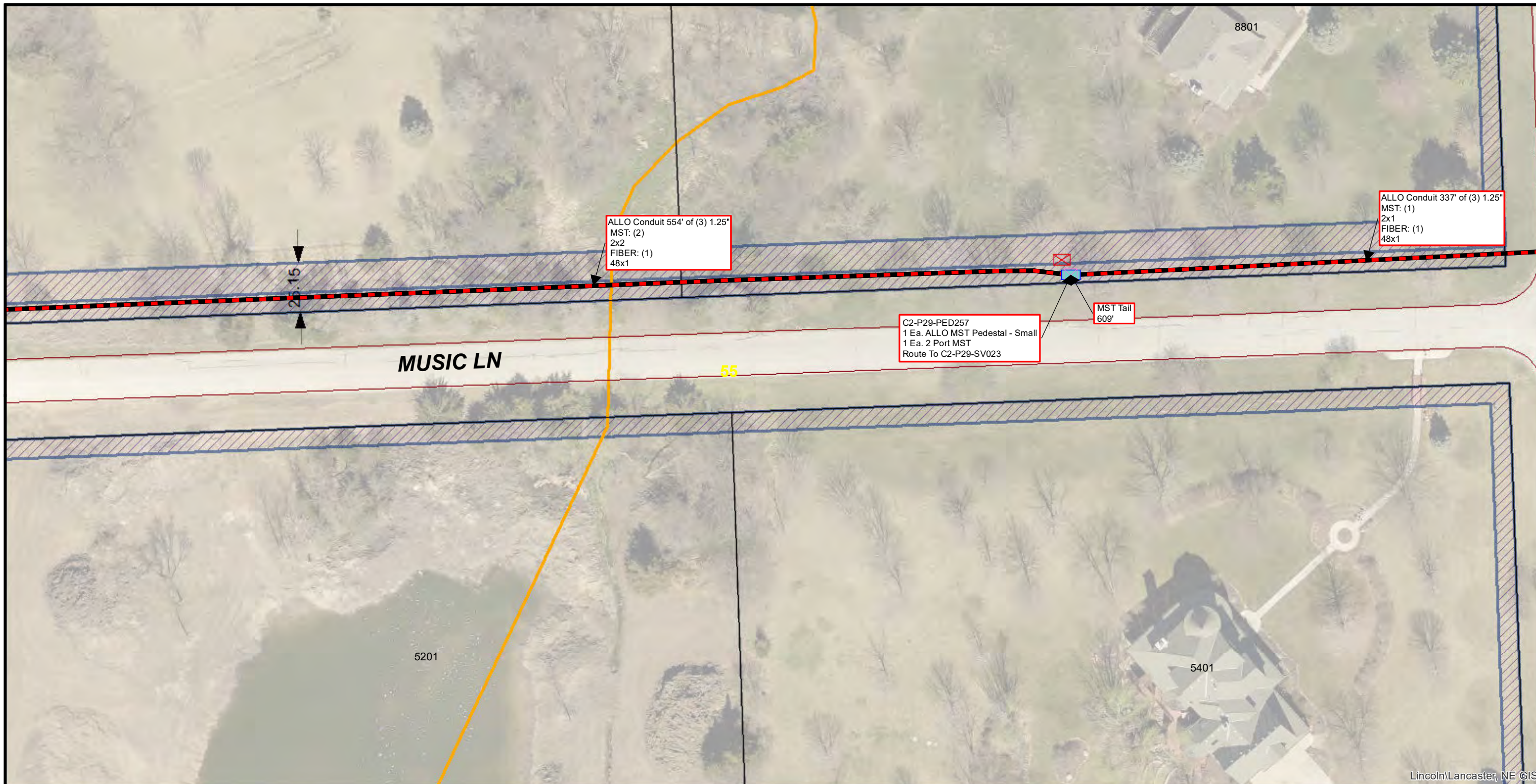
Conduit Note Key
 MST: (4) = Four Tails in MST Conduit
 8x2 = Two 8 Port MST Tails
 FIBER: (2) = Two Fiber Cables in Fiber Conduit
 576x1 = One 576 SM Fiber

Sheet Identification (2-1-001)
 2 = Quadrant
 1 = PON
 001 = Plan Sheet

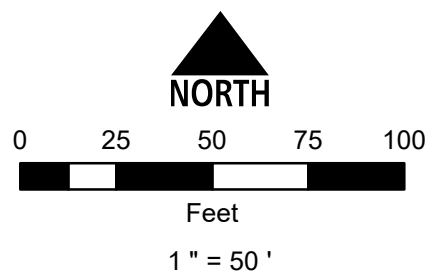
Notes
 1. Contractor shall not work outside ROW without easement confirmation by ALLO
 2. At all cable pulling locations, coil 60' of each fiber cable (MST tails excluded)
 3. At all splice vaults, coil 75' of each fiber cable tail and 50' of each MST tail
 4. At all maintenance vaults coil 75' of each fiber cable (MST tails excluded)
 5. Minimum 24" vertical and horizontal separation from existing utilities

2-29-048	KM107	2-30-002
	YANKEE WOODS DR	
2-29-054	2-29-055	2-30-008
	70TH ST	RUTHA LA
2-29-062	2-29-063	2-30-016





Lincoln/Lancaster, NE ©GIS




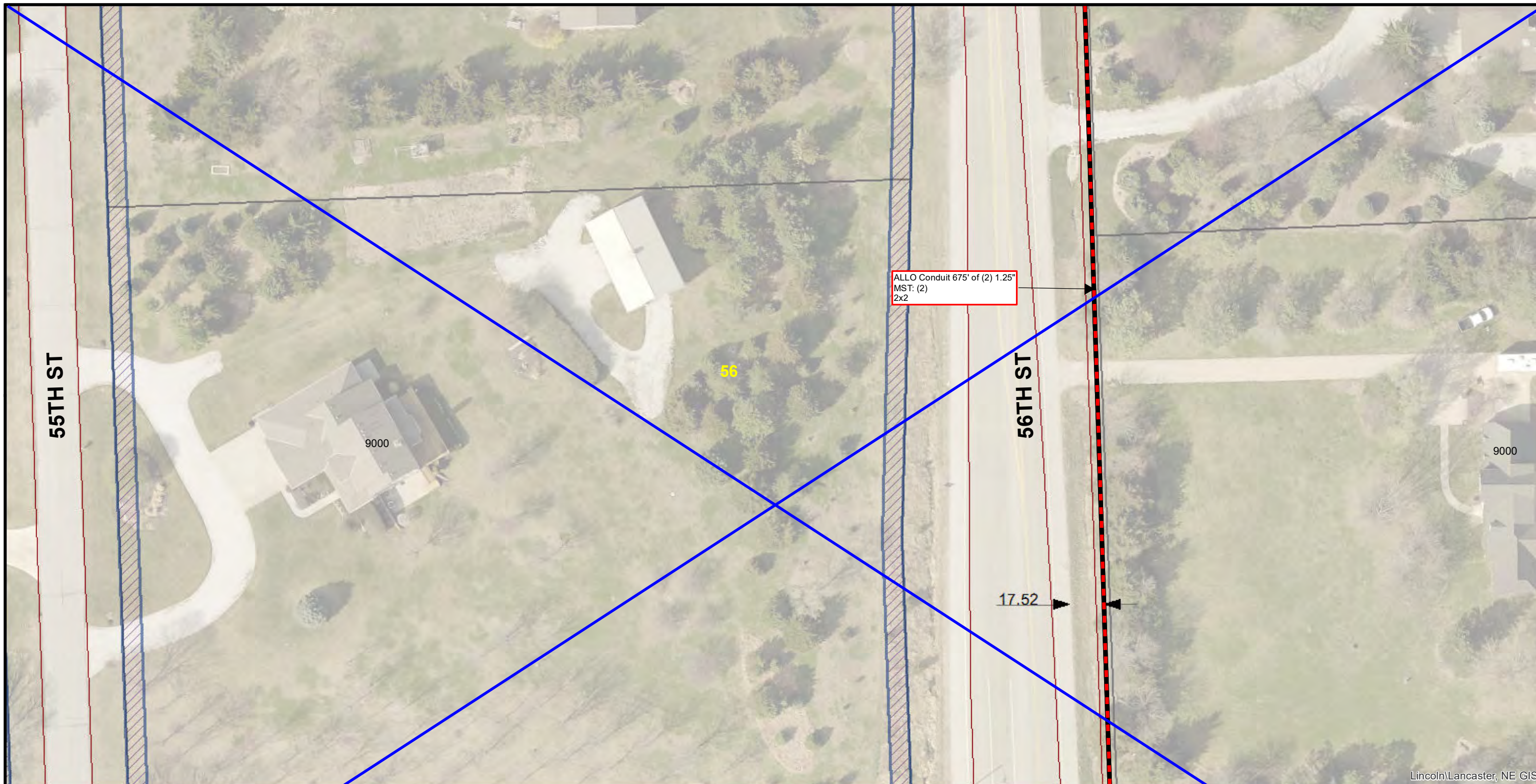
Conduit Note Key
 MST: (4) = Four Tails in MST Conduit
 8x2 = Two 8 Port MST Tails
 FIBER: (2) = Two Fiber Cables in Fiber Conduit
 576x1 = One 576 SM Fiber

Sheet Identification (2-1-001)
 2 = Quadrant
 1 = PON
 001 = Plan Sheet

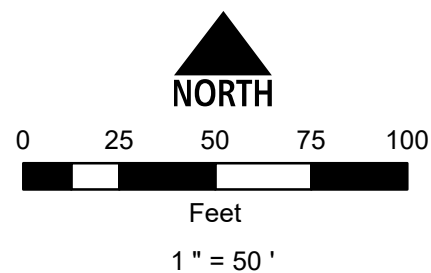
Notes
 1. Contractor shall not work outside ROW without easement confirmation by ALLO
 2. At all cable pulling locations, coil 60' of each fiber cable (MST tails excluded)
 3. At all splice vaults, coil 75' of each fiber cable tail and 50' of each MST tail
 4. At all maintenance vaults coil 75' of each fiber cable (MST tails excluded)
 5. Minimum 24" vertical and horizontal separation from existing utilities

2-29-047	KM99	2-29-048
2-29-054	2-29-055	2-29-056
2-29-060	2-29-061	2-29-062





Lincoln/Lancaster, NE GIS



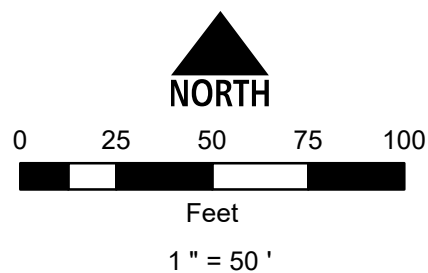
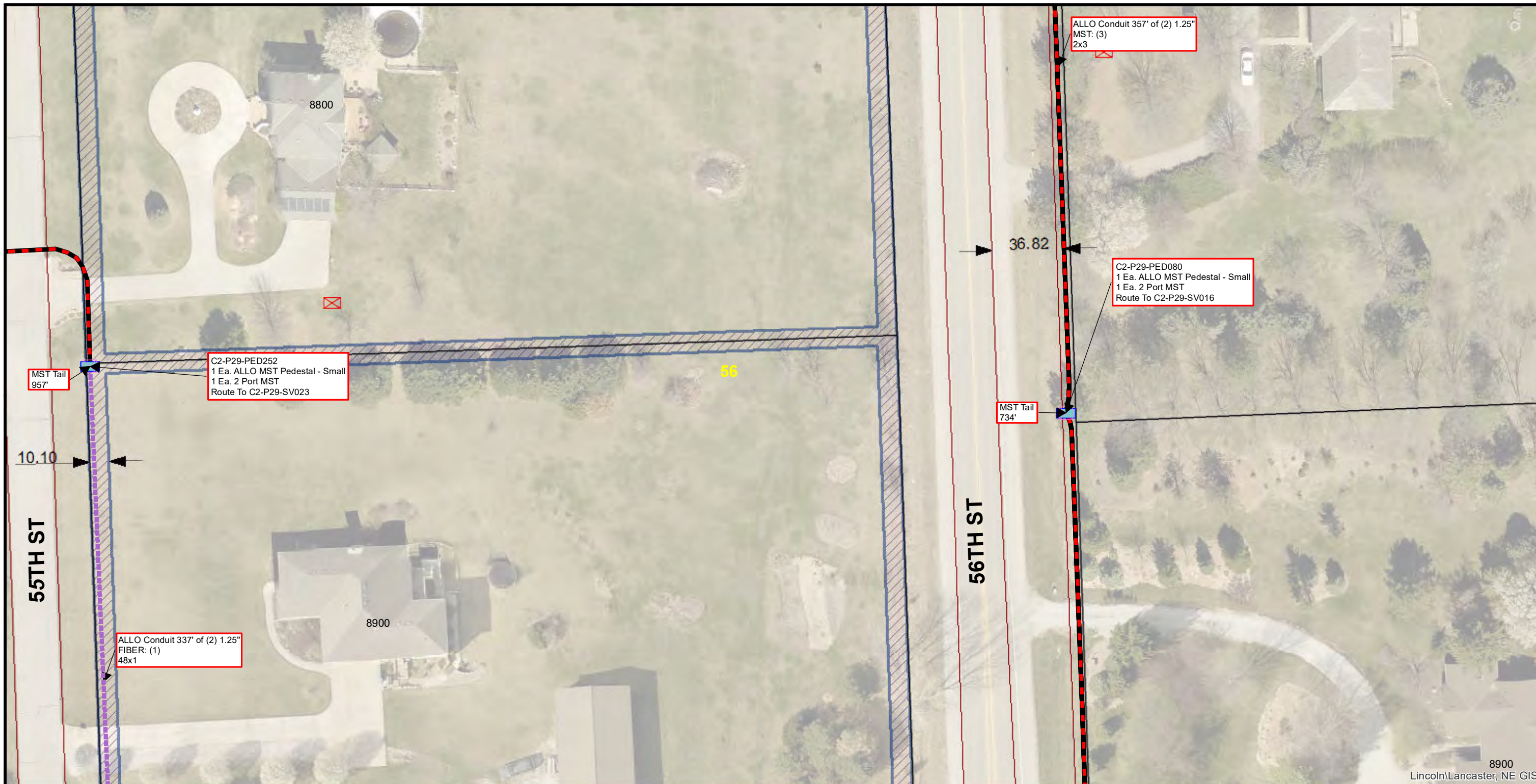
Conduit Note Key
 MST: (4) = Four Tails in MST Conduit
 8x2 = Two 8 Port MST Tails
 FIBER: (2) = Two Fiber Cables in Fiber Conduit
 576x1 = One 576 SM Fiber

Sheet Identification (2-1-001)
 2 = Quadrant
 1 = PON
 001 = Plan Sheet

Notes
 1. Contractor shall not work outside ROW without easement confirmation by ALLO
 2. At all cable pulling locations, coil 60' of each fiber cable (MST tails excluded)
 3. At all splice vaults, coil 75' of each fiber cable tail and 50' of each MST tail
 4. At all maintenance vaults coil 75' of each fiber cable (MST tails excluded)
 5. Minimum 24" vertical and horizontal separation from existing utilities

MUSIC LA		
KN99	2-29-049	KN101
KO99	2-29-056	2-29-057
KP99	2-29-064	2-29-065
	REBEL DR	






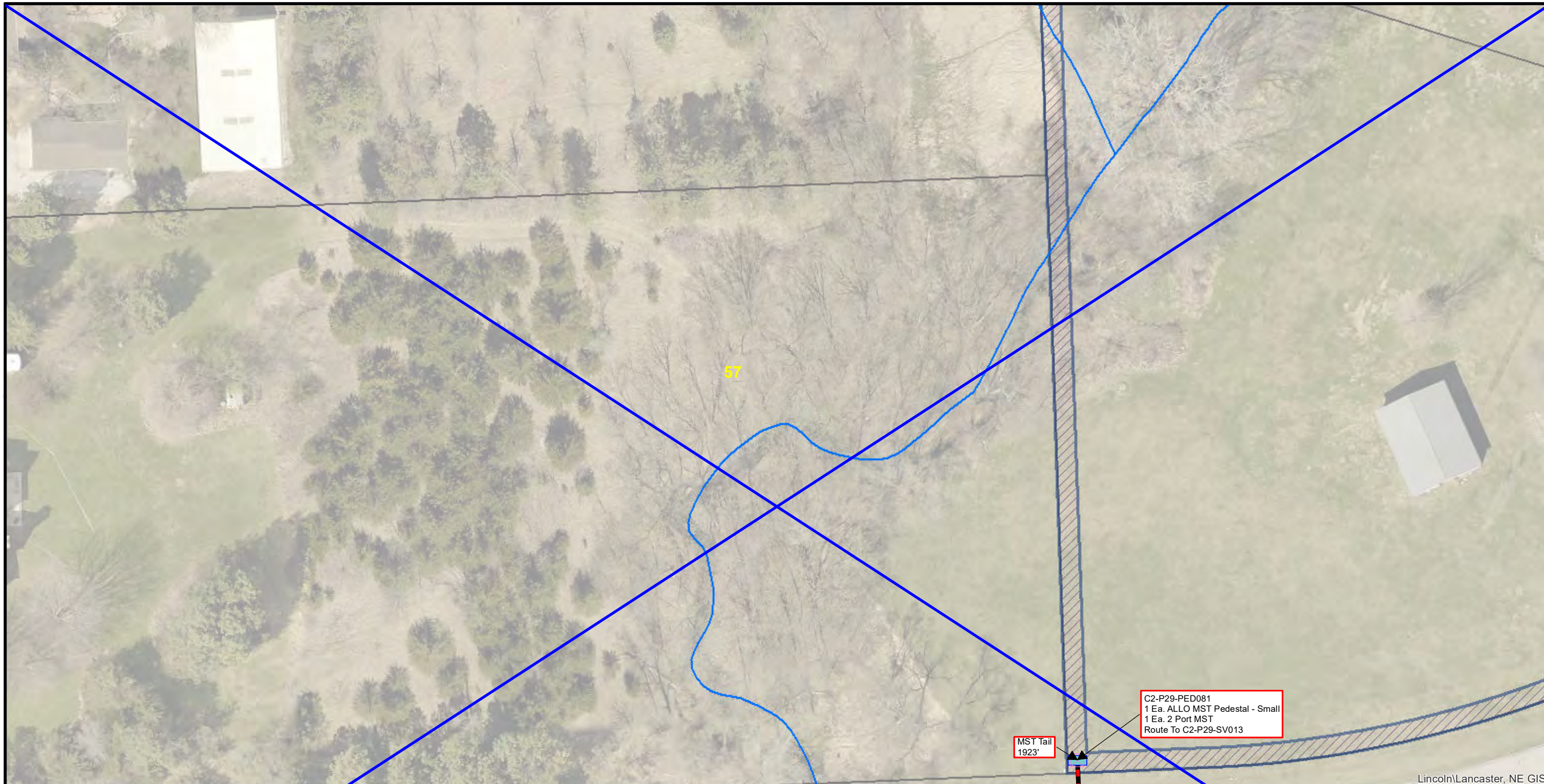
Conduit Note Key
 MST: (4) = Four Tails in MST Conduit
 8x2 = Two 8 Port MST Tails
 FIBER: (2) = Two Fiber Cables in Fiber Conduit
 576x1 = One 576 SM Fiber

Sheet Identification (2-1-001)
 2 = Quadrant
 1 = PON
 001 = Plan Sheet

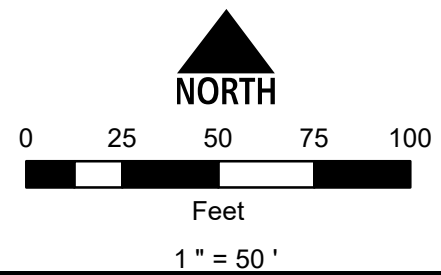
Notes
 1. Contractor shall not work outside ROW without easement confirmation by ALLO
 2. At all cable pulling locations, coil 60' of each fiber cable (MST tails excluded)
 3. At all splice vaults, coil 75' of each fiber cable tail and 50' of each MST tail
 4. At all maintenance vaults coil 75' of each fiber cable (MST tails excluded)
 5. Minimum 24" vertical and horizontal separation from existing utilities

KM99	2-29-048	KM101
MUSIC LA	2-29-056	KN101
2-29-055		
2-29-061	2-29-062	000





Lincoln\ Lancaster, NE GIS



Conduit Note Key
 MST: (4) = Four Tails in MST Conduit
 8x2 = Two 8 Port MST Tails
 FIBER: (2) = Two Fiber Cables in Fiber Conduit
 576x1 = One 576 SM Fiber

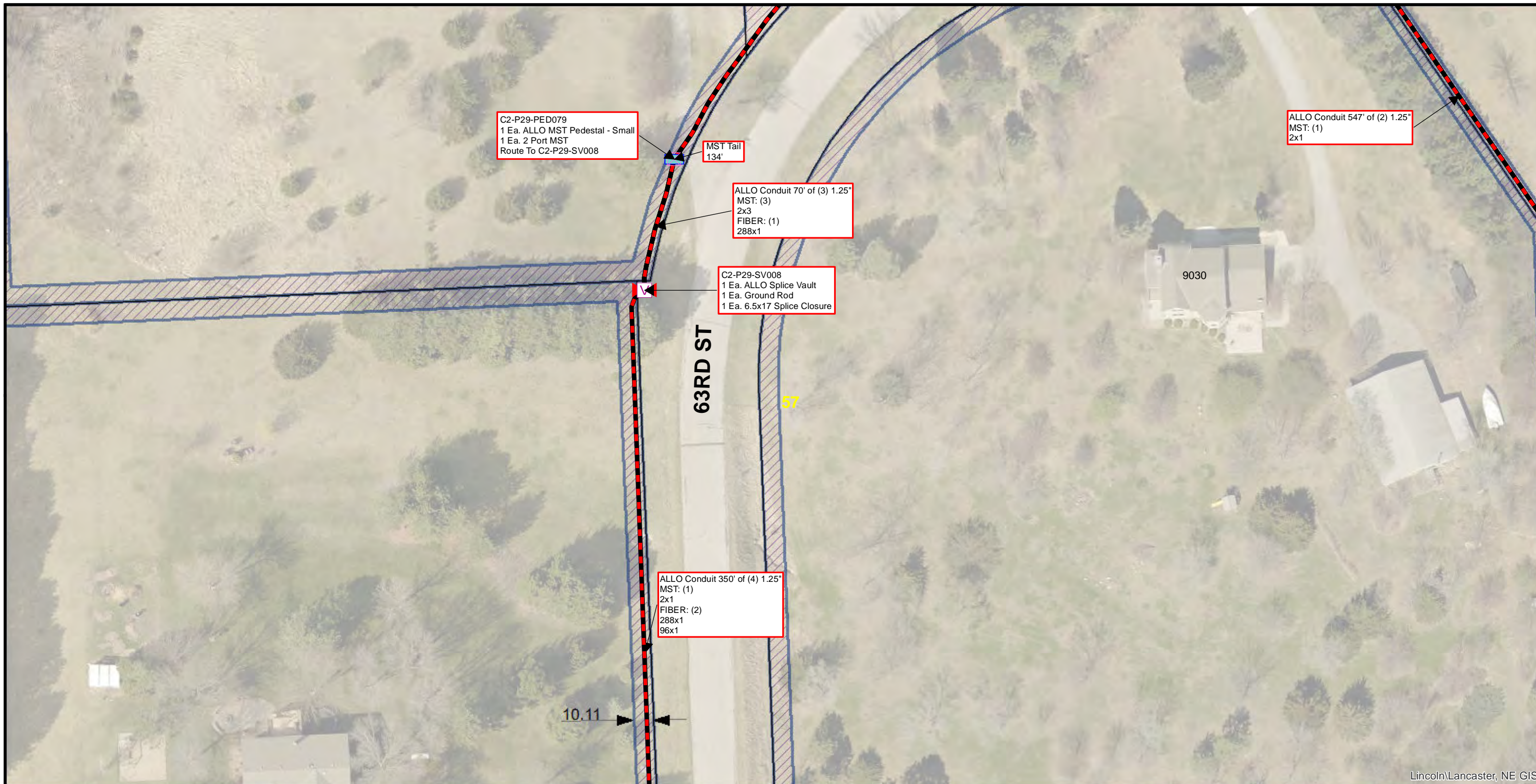
Sheet Identification (2-1-001)
 2 = Quadrant
 1 = PON
 001 = Plan Sheet

Notes
 1. Contractor shall not work outside ROW without easement confirmation by ALLO
 2. At all cable pulling locations, coil 60' of each fiber cable (MST tails excluded)
 3. At all splice vaults, coil 75' of each fiber cable tail and 50' of each MST tail
 4. At all maintenance vaults coil 75' of each fiber cable (MST tails excluded)
 5. Minimum 24" vertical and horizontal separation from existing utilities

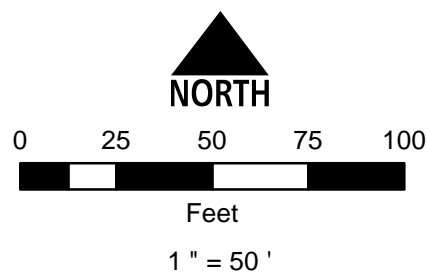
2-29-049	KN101	2-29-050
2-29-056	2-29-057	2-29-058
2-29-064	2-29-065	2-29-066

Labels: 56TH ST, 61ST CT, 60TH ST, REBEL DR





Lincoln/Lancaster, NE GIS




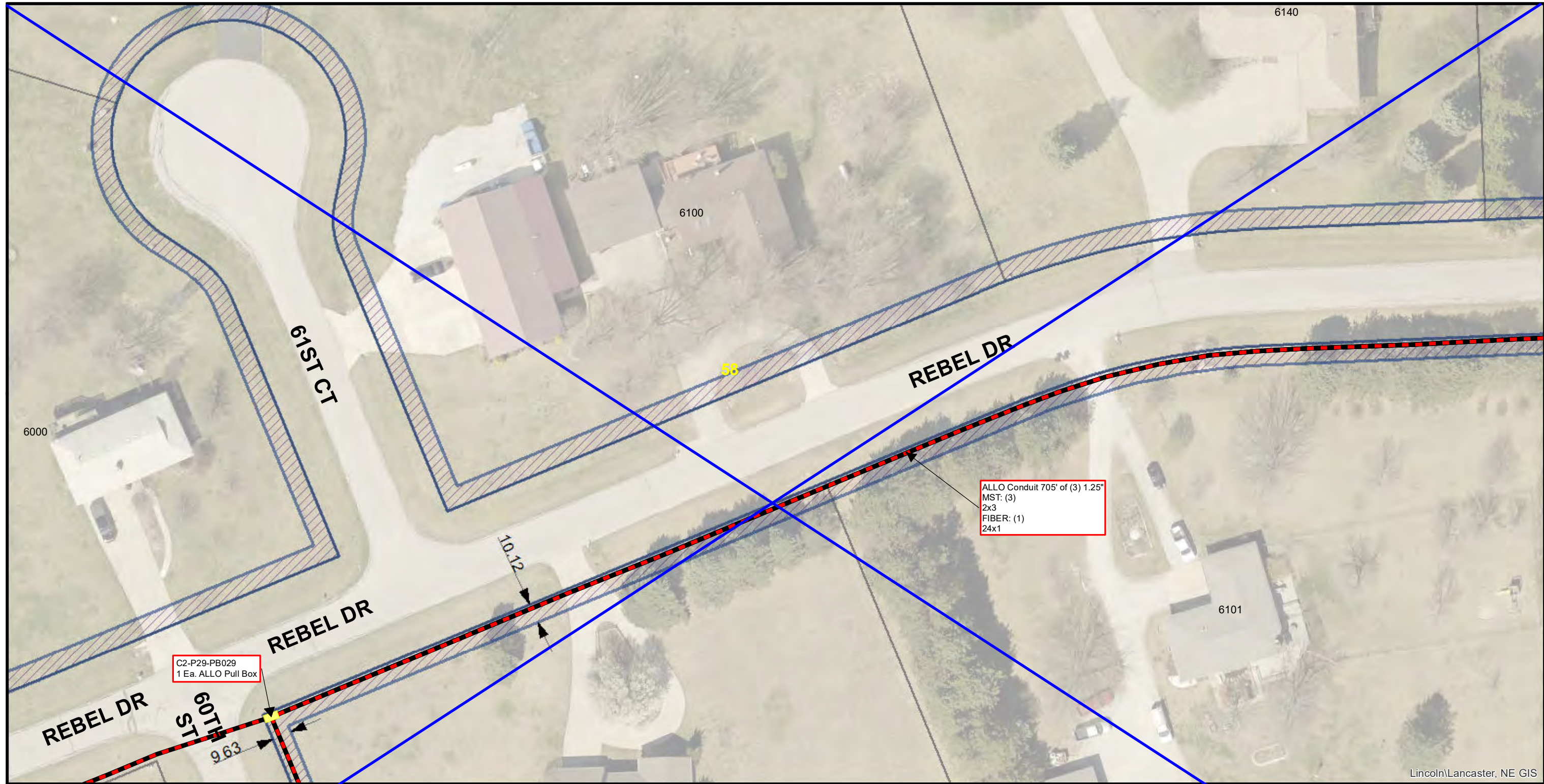
Conduit Note Key
 MST: (4) = Four Tails in MST Conduit
 8x2 = Two 8 Port MST Tails
 FIBER: (2) = Two Fiber Cables in Fiber Conduit
 576x1 = One 576 SM Fiber

Sheet Identification (2-1-001)
 2 = Quadrant
 1 = PON
 001 = Plan Sheet

Notes
 1. Contractor shall not work outside ROW without easement confirmation by ALLO
 2. At all cable pulling locations, coil 60' of each fiber cable (MST tails excluded)
 3. At all splice vaults, coil 75' of each fiber cable tail and 50' of each MST tail
 4. At all maintenance vaults coil 75' of each fiber cable (MST tails excluded)
 5. Minimum 24" vertical and horizontal separation from existing utilities

KM102	2-29-049	2-29-050
000	2-29-057	2-29-058
2-29-063	REBEL-DR 2-29-064	2-29-065

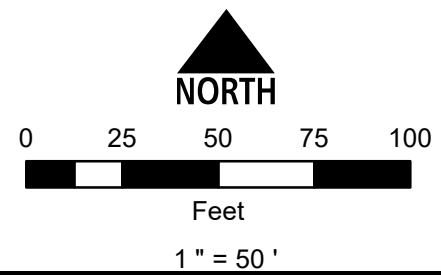




C2-P29-PB029
1 Ea. ALLO Pull Box

ALLO Conduit 705' of (3) 1.25"
MST: (3)
2x3
FIBER: (1)
24x1

Lincoln/Lancaster, NE GIS



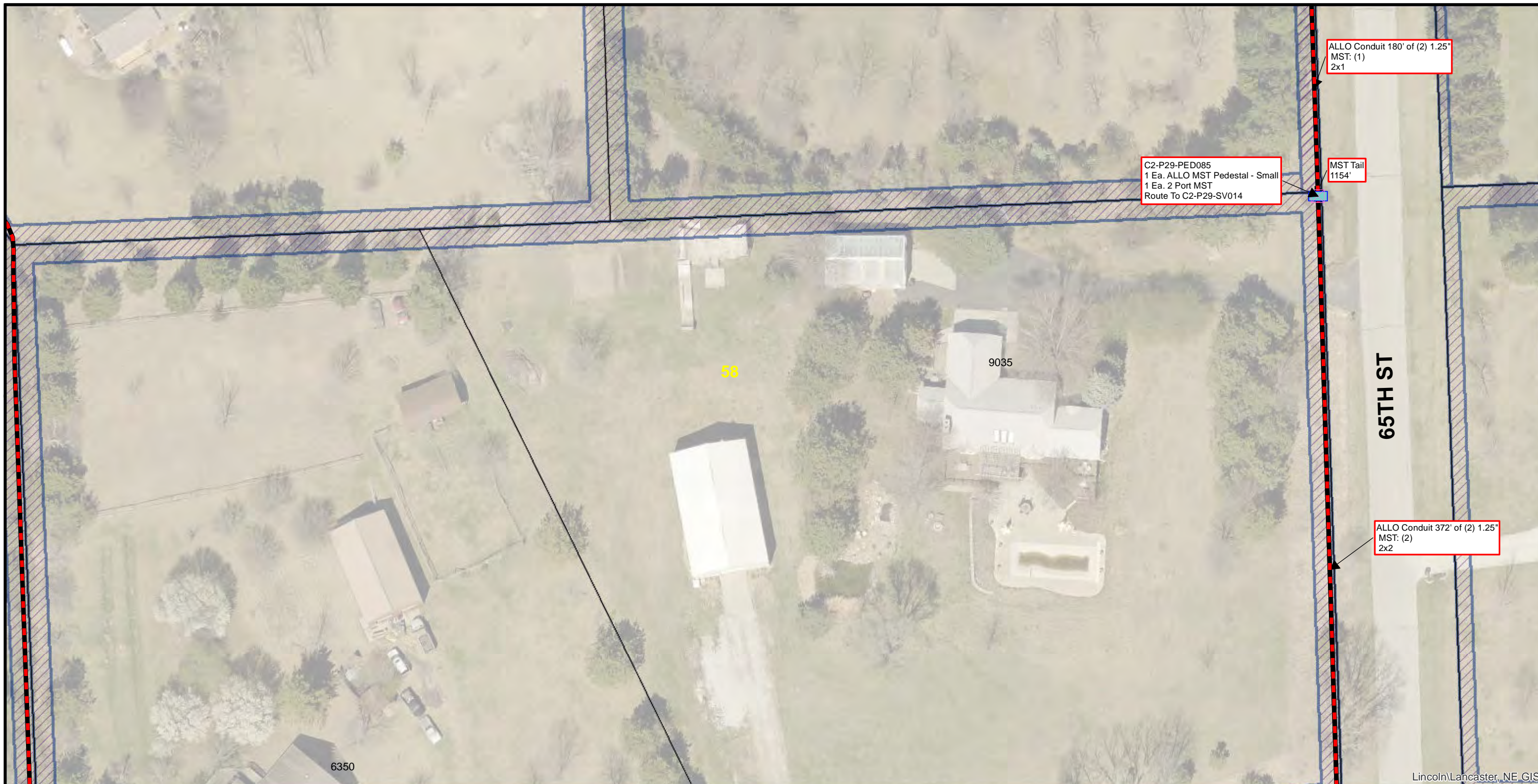
Conduit Note Key
MST: (4) = Four Tails in MST Conduit
8x2 = Two 8 Port MST Tails
FIBER: (2) = Two Fiber Cables in Fiber Conduit
576x1 = One 576 SM Fiber

Sheet Identification (2-1-001)
2 = Quadrant
1 = PON
001 = Plan Sheet

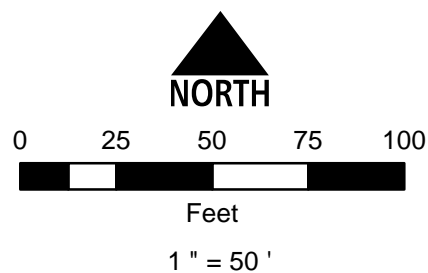
Notes
1. Contractor shall not work outside ROW without easement confirmation by ALLO
2. At all cable pulling locations, coil 60' of each fiber cable (MST tails excluded)
3. At all splice vaults, coil 75' of each fiber cable tail and 50' of each MST tail
4. At all maintenance vaults coil 75' of each fiber cable (MST tails excluded)
5. Minimum 24" vertical and horizontal separation from existing utilities

KN101	2-29-050	2-29-051
2-29-057	2-29-058	2-29-059
2-29-065	2-29-066	2-29-067





Lincoln/Lancaster, NE GIS




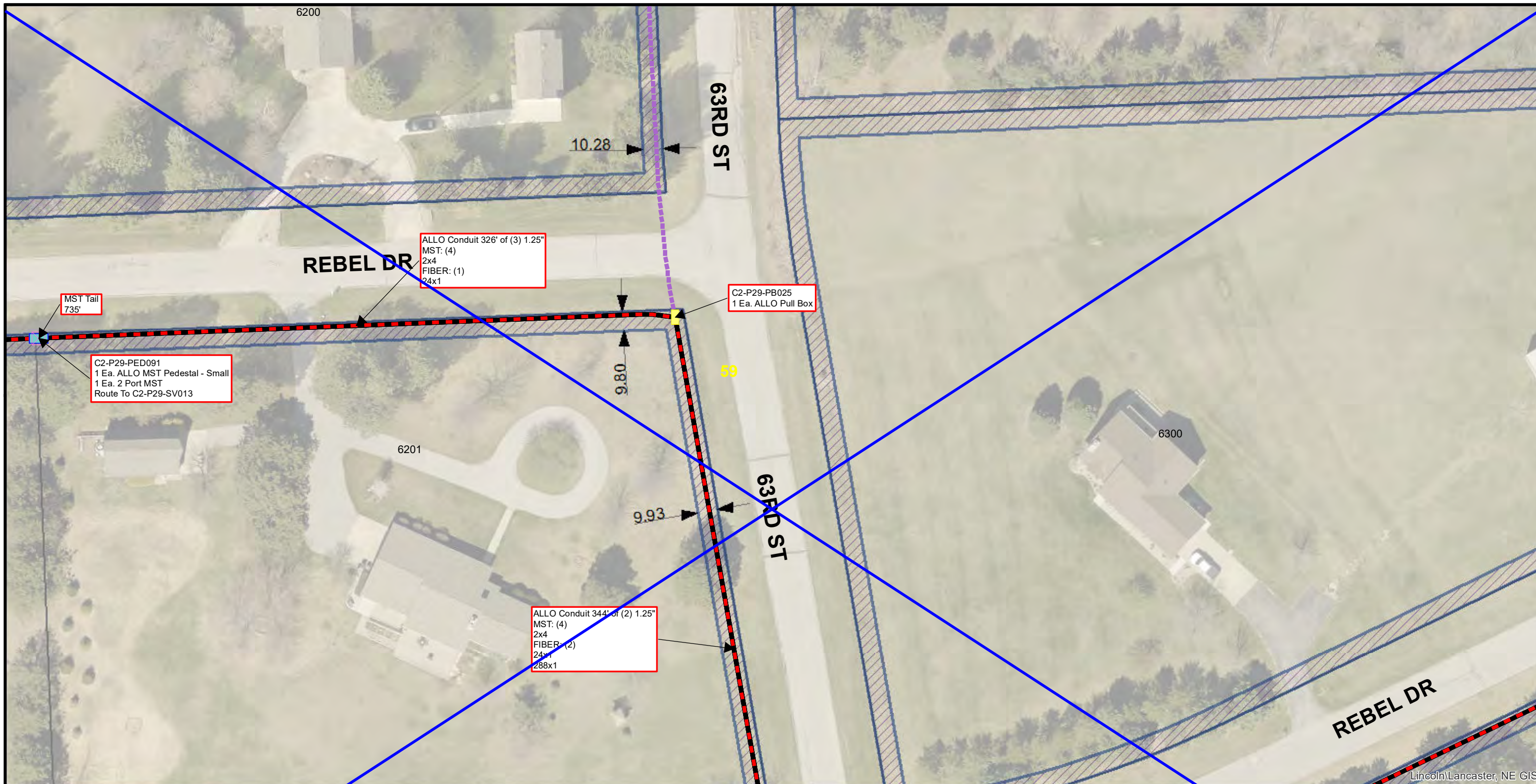
Conduit Note Key
 MST: (4) = Four Tails in MST Conduit
 8x2 = Two 8 Port MST Tails
 FIBER: (2) = Two Fiber Cables in Fiber Conduit
 576x1 = One 576 SM Fiber

Sheet Identification (2-1-001)
 2 = Quadrant
 1 = PON
 001 = Plan Sheet

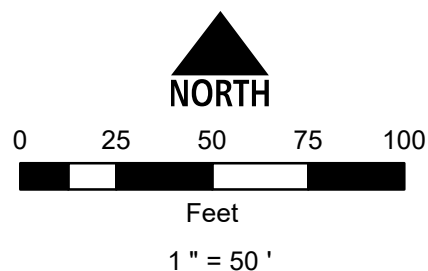
Notes
 1. Contractor shall not work outside ROW without easement confirmation by ALLO
 2. At all cable pulling locations, coil 60' of each fiber cable (MST tails excluded)
 3. At all splice vaults, coil 75' of each fiber cable tail and 50' of each MST tail
 4. At all maintenance vaults coil 75' of each fiber cable (MST tails excluded)
 5. Minimum 24" vertical and horizontal separation from existing utilities

2-29-049	2-29-050	2-29-051
2-29-057	2-29-058	000
2-29-064	2-29-065	2-29-066





Lincoln/Lancaster, NE GIS



Conduit Note Key
 MST: (4) = Four Tails in MST Conduit
 8x2 = Two 8 Port MST Tails
 FIBER: (2) = Two Fiber Cables in Fiber Conduit
 576x1 = One 576 SM Fiber

Sheet Identification (2-1-001)
 2 = Quadrant
 1 = PON
 001 = Plan Sheet

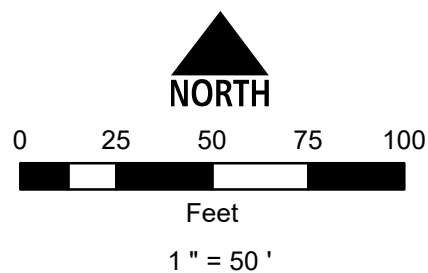
Notes
 1. Contractor shall not work outside ROW without easement confirmation by ALLO
 2. At all cable pulling locations, coil 60' of each fiber cable (MST tails excluded)
 3. At all splice vaults, coil 75' of each fiber cable tail and 50' of each MST tail
 4. At all maintenance vaults coil 75' of each fiber cable (MST tails excluded)
 5. Minimum 24" vertical and horizontal separation from existing utilities

2-29-050	2-29-051	2-29-052
2-29-058	REBEL DR 2-29-059	2-29-060
2-29-066	2-29-067	KP104





Lincoln\ Lancaster, NE GIS




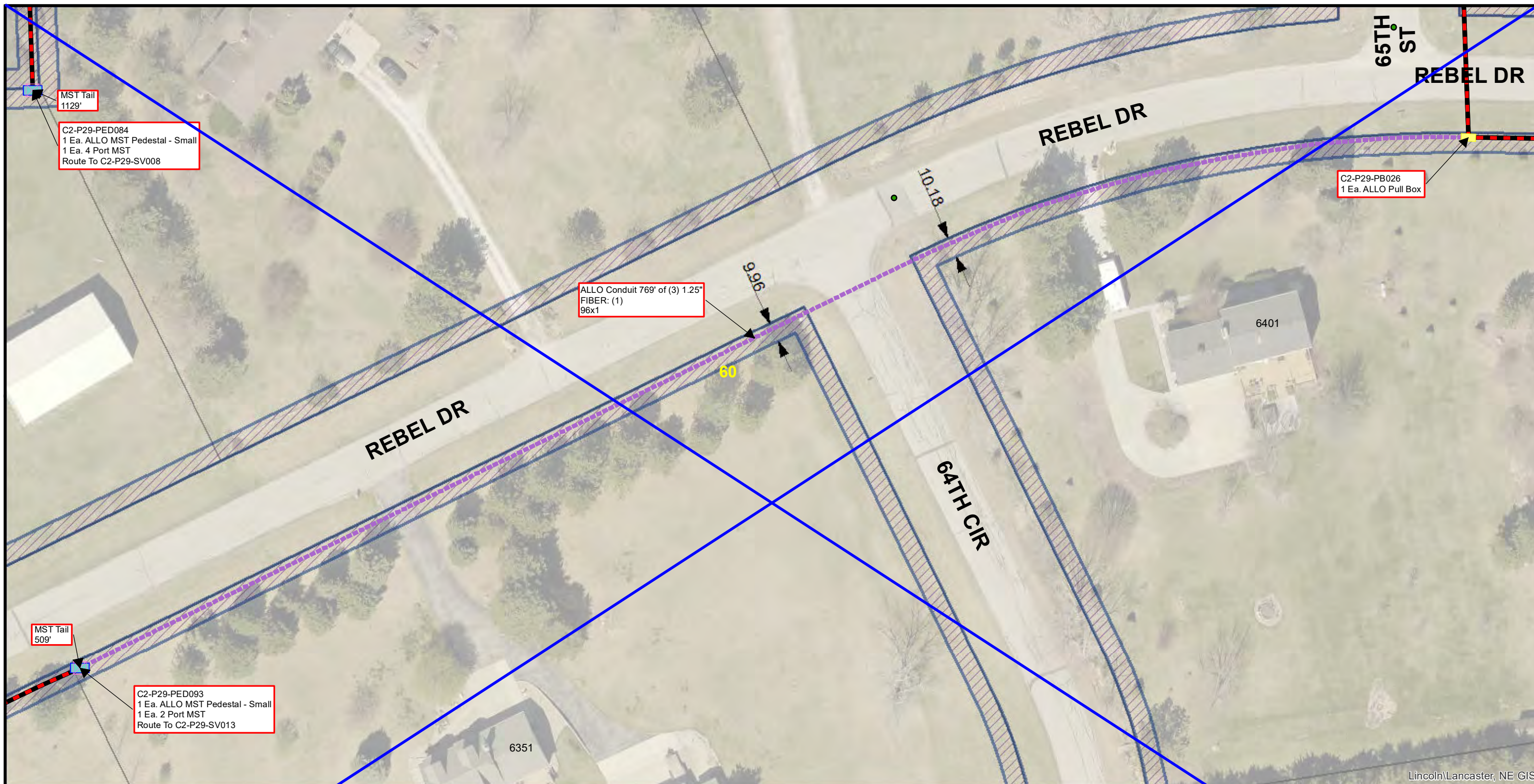
Conduit Note Key
 MST: (4) = Four Tails in MST Conduit
 8x2 = Two 8 Port MST Tails
 FIBER: (2) = Two Fiber Cables in Fiber Conduit
 576x1 = One 576 SM Fiber

Sheet Identification (2-1-001)
 2 = Quadrant
 1 = PON
 001 = Plan Sheet

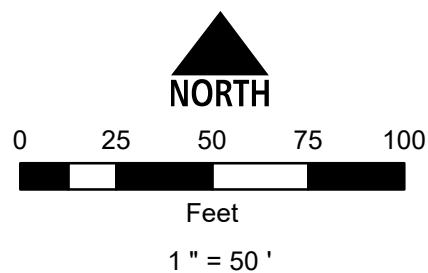
Notes
 1. Contractor shall not work outside ROW without easement confirmation by ALLO
 2. At all cable pulling locations, coil 60' of each fiber cable (MST tails excluded)
 3. At all splice vaults, coil 75' of each fiber cable tail and 50' of each MST tail
 4. At all maintenance vaults coil 75' of each fiber cable (MST tails excluded)
 5. Minimum 24" vertical and horizontal separation from existing utilities

BOLTON RD	2-29-052	KM107
2-29-051	68TH ST	2-30-007
000	2-29-059	70TH ST
2-29-066	REBEL DR	2-30-015
66TH ST	2-29-067	





Lincoln/Lancaster, NE GIS

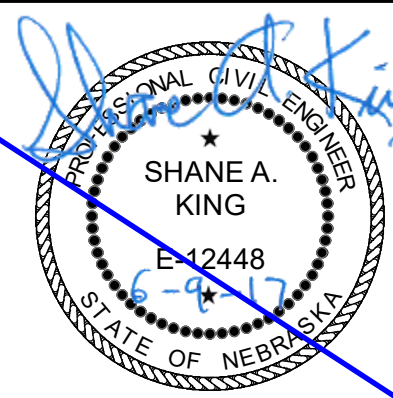


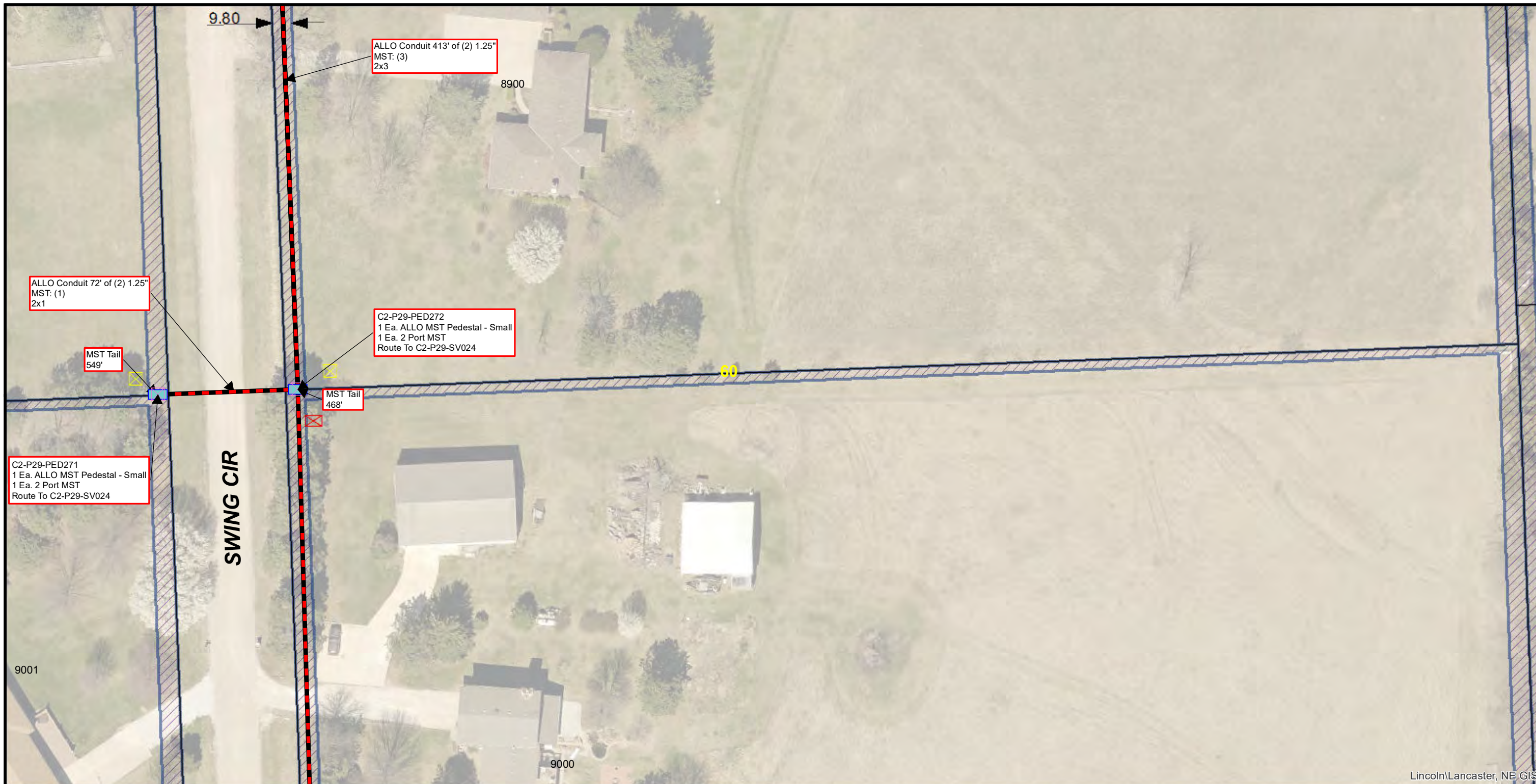
Conduit Note Key
 MST: (4) = Four Tails in MST Conduit
 8x2 = Two 8 Port MST Tails
 FIBER: (2) = Two Fiber Cables in Fiber Conduit
 576x1 = One 576 SM Fiber

Sheet Identification (2-1-001)
 2 = Quadrant
 1 = PON
 001 = Plan Sheet

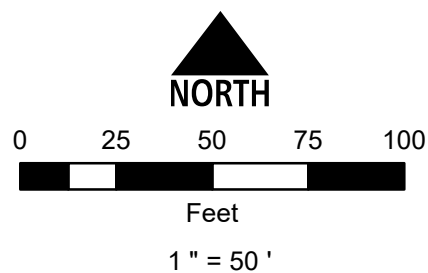
Notes
 1. Contractor shall not work outside ROW without easement confirmation by ALLO
 2. At all cable pulling locations, coil 60' of each fiber cable (MST tails excluded)
 3. At all splice vaults, coil 75' of each fiber cable tail and 50' of each MST tail
 4. At all maintenance vaults coil 75' of each fiber cable (MST tails excluded)
 5. Minimum 24" vertical and horizontal separation from existing utilities

2-29-051	2-29-052	2-29-053
2-29-059	2-29-060	2-29-061
2-29-067	KP104	2-29-068





Lincoln/Lancaster, NE GIS




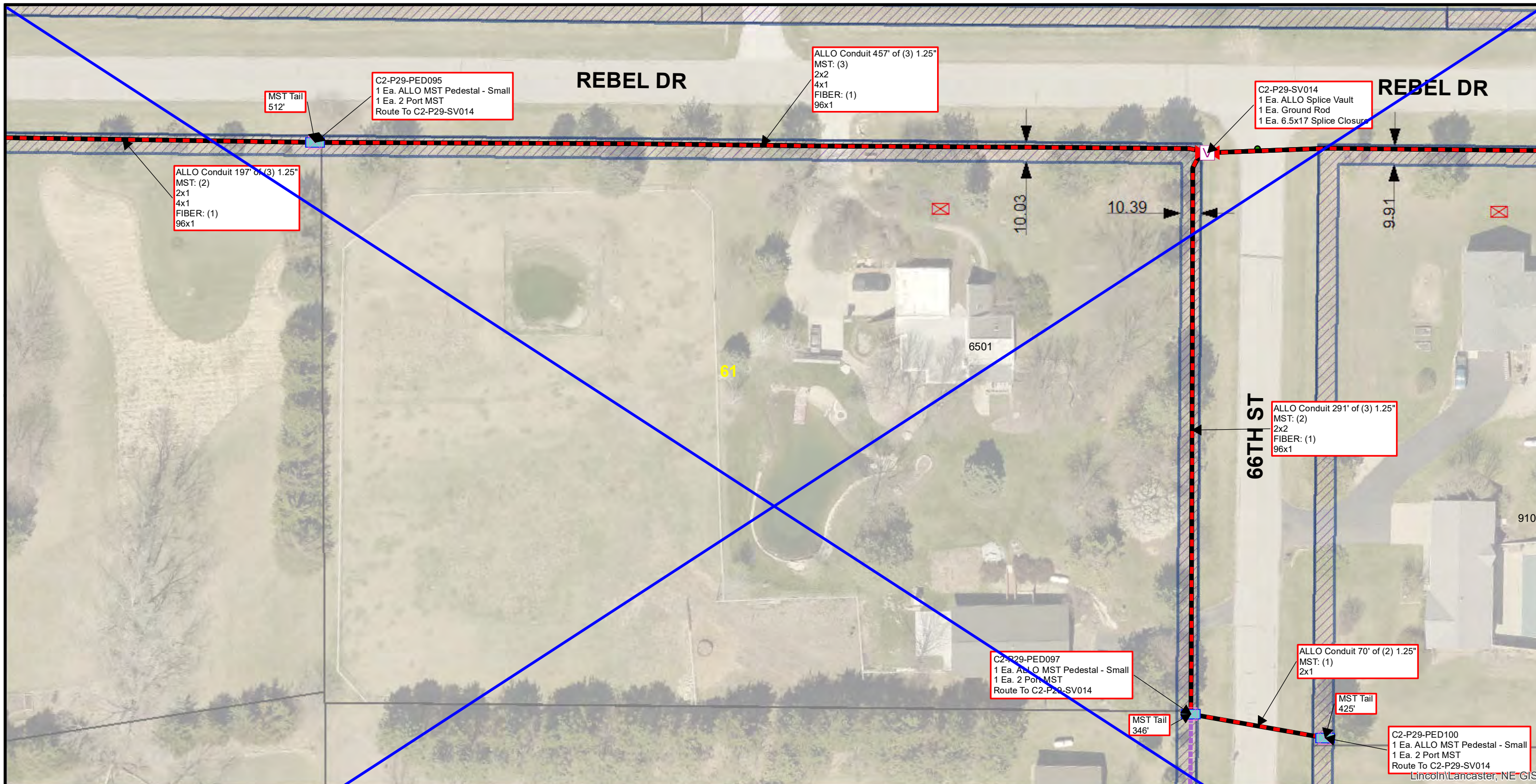
Conduit Note Key
 MST: (4) = Four Tails in MST Conduit
 8x2 = Two 8 Port MST Tails
 FIBER: (2) = Two Fiber Cables in Fiber Conduit
 576x1 = One 576 SM Fiber

Sheet Identification (2-1-001)
 2 = Quadrant
 1 = PON
 001 = Plan Sheet

Notes
 1. Contractor shall not work outside ROW without easement confirmation by ALLO
 2. At all cable pulling locations, coil 60' of each fiber cable (MST tails excluded)
 3. At all splice vaults, coil 75' of each fiber cable tail and 50' of each MST tail
 4. At all maintenance vaults coil 75' of each fiber cable (MST tails excluded)
 5. Minimum 24" vertical and horizontal separation from existing utilities

2-29-053	2-29-054	52ND ST - MUSIC LA	2-29-055
KO97	2-29-060	SWING CIR	2-29-061
KP97	2-29-068		2-29-069





ALLO Conduit 197' of (3) 1.25"
MST: (2)
2x1
4x1
FIBER: (1)
96x1

MST Tail
512'

C2-P29-PED095
1 Ea. ALLO MST Pedestal - Small
1 Ea. 2 Port MST
Route To C2-P29-SV014

ALLO Conduit 457' of (3) 1.25"
MST: (3)
2x2
4x1
FIBER: (1)
96x1

C2-P29-SV014
1 Ea. ALLO Splice Vault
1 Ea. Ground Rod
1 Ea. 6.5x17 Splice Closure

6501

61

66TH ST

ALLO Conduit 291' of (3) 1.25"
MST: (2)
2x2
FIBER: (1)
96x1

9100

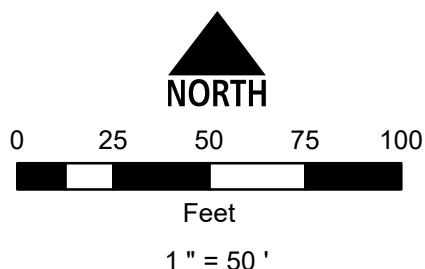
C2-P29-PED097
1 Ea. ALLO MST Pedestal - Small
1 Ea. 2 Port MST
Route To C2-P29-SV014

ALLO Conduit 70' of (2) 1.25"
MST: (1)
2x1

MST Tail
346'

MST Tail
425'

C2-P29-PED100
1 Ea. ALLO MST Pedestal - Small
1 Ea. 2 Port MST
Route To C2-P29-SV014
Lincoln/Lancaster, NE GIS




Conduit Note Key
MST: (4) = Four Tails in MST Conduit
8x2 = Two 8 Port MST Tails
FIBER: (2) = Two Fiber Cables in Fiber Conduit
576x1 = One 576 SM Fiber

Sheet Identification (2-1-001)
2 = Quadrant
1 = PON
001 = Plan Sheet

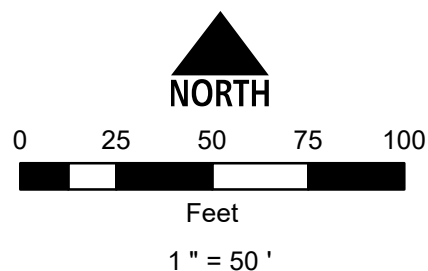
Notes
1. Contractor shall not work outside ROW without easement confirmation by ALLO
2. At all cable pulling locations, coil 60' of each fiber cable (MST tails excluded)
3. At all splice vaults, coil 75' of each fiber cable tail and 50' of each MST tail
4. At all maintenance vaults coil 75' of each fiber cable (MST tails excluded)
5. Minimum 24" vertical and horizontal separation from existing utilities

65TH ST	2-29-052	2-29-053	66TH ST
		REBEL DR	
66TH CIR - KP104	2-29-060	2-29-061	2-29-062
		2-29-068	2-29-069





Lincoln/Lancaster, NE GIS




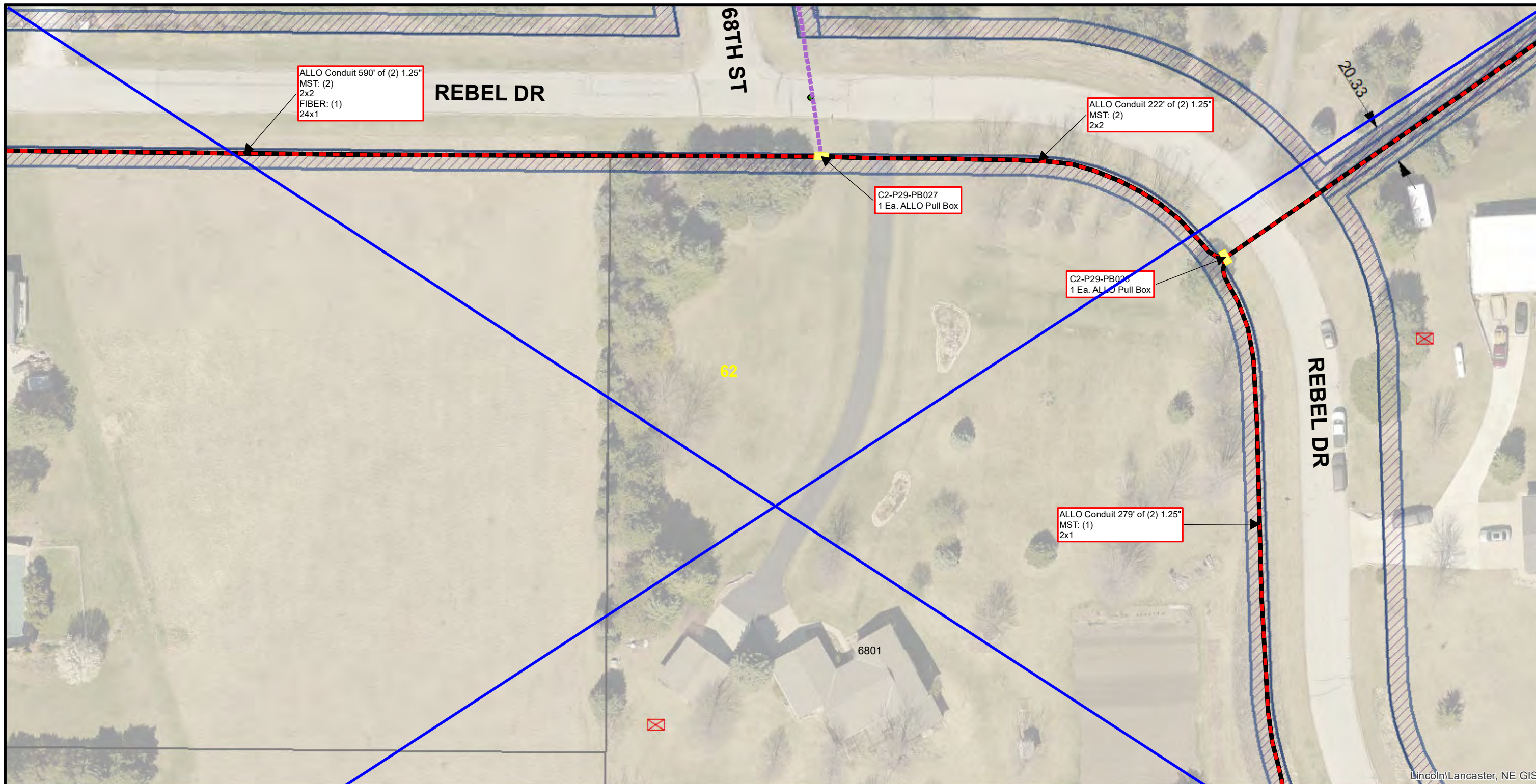
Conduit Note Key
 MST: (4) = Four Tails in MST Conduit
 8x2 = Two 8 Port MST Tails
 FIBER: (2) = Two Fiber Cables in Fiber Conduit
 576x1 = One 576 SM Fiber

Sheet Identification (2-1-001)
 2 = Quadrant
 1 = PON
 001 = Plan Sheet

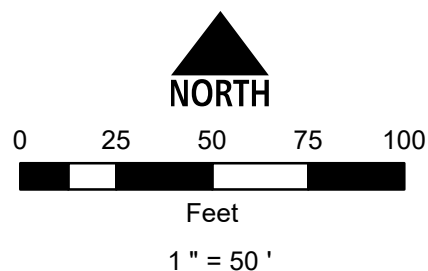
Notes
 1. Contractor shall not work outside ROW without easement confirmation by ALLO
 2. At all cable pulling locations, coil 60' of each fiber cable (MST tails excluded)
 3. At all splice vaults, coil 75' of each fiber cable tail and 50' of each MST tail
 4. At all maintenance vaults coil 75' of each fiber cable (MST tails excluded)
 5. Minimum 24" vertical and horizontal separation from existing utilities

52ND ST	MUSIC LA	2-29-055	2-29-056
2-29-054		2-29-061	2-29-062
2-29-060			
2-29-068	53RD ST	2-29-069	2-29-070
	REBEL-DR		





Lincoln/Lancaster, NE GIS




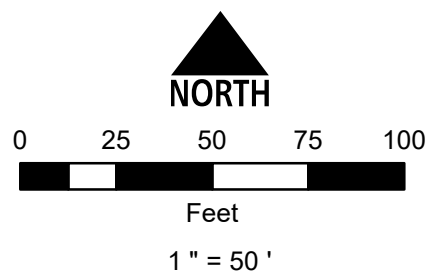
Conduit Note Key
 MST: (4) = Four Tails in MST Conduit
 8x2 = Two 8 Port MST Tails
 FIBER: (2) = Two Fiber Cables in Fiber Conduit
 576x1 = One 576 SM Fiber

Sheet Identification (2-1-001)
 2 = Quadrant
 1 = PON
 001 = Plan Sheet

Notes
 1. Contractor shall not work outside ROW without easement confirmation by ALLO
 2. At all cable pulling locations, coil 60' of each fiber cable (MST tails excluded)
 3. At all splice vaults, coil 75' of each fiber cable tail and 50' of each MST tail
 4. At all maintenance vaults coil 75' of each fiber cable (MST tails excluded)
 5. Minimum 24" vertical and horizontal separation from existing utilities

2-29-053	2-29-054	2-29-055
2-29-061	2-29-062	2-29-063
2-29-068	2-29-069	KP107





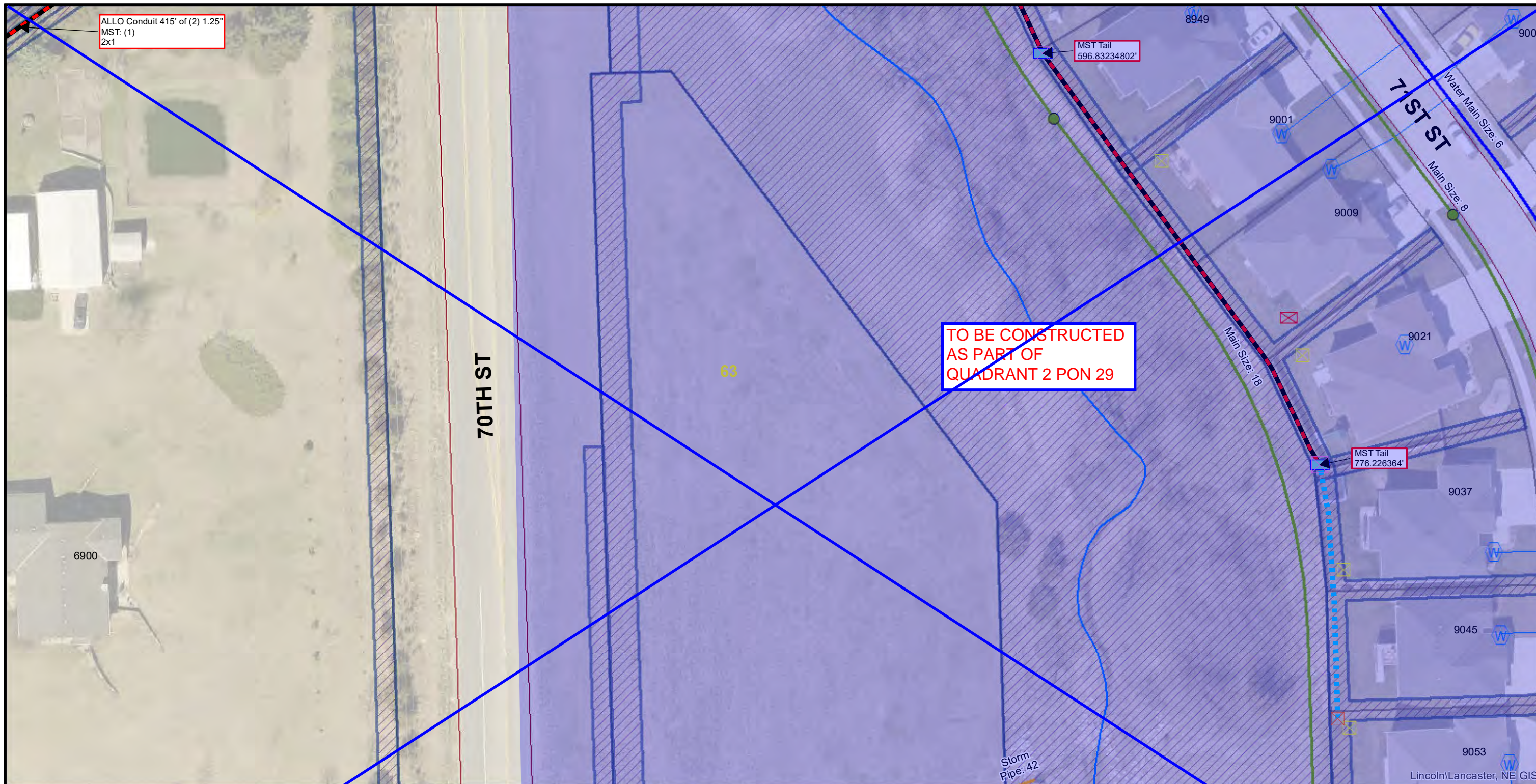
Conduit Note Key
 MST: (4) = Four Tails in MST Conduit
 8x2 = Two 8 Port MST Tails
 FIBER: (2) = Two Fiber Cables in Fiber Conduit
 576x1 = One 576 SM Fiber

Sheet Identification (2-1-001)
 2 = Quadrant
 1 = PON
 001 = Plan Sheet

Notes
 1. Contractor shall not work outside ROW without easement confirmation by ALLO
 2. At all cable pulling locations, coil 60' of each fiber cable (MST tails excluded)
 3. At all splice vaults, coil 75' of each fiber cable tail and 50' of each MST tail
 4. At all maintenance vaults coil 75' of each fiber cable (MST tails excluded)
 5. Minimum 24" vertical and horizontal separation from existing utilities

MUSIC LA	2-29-056	KN101
2-29-055	2-29-062	000
2-29-061	2-29-070	2-29-071
2-29-069		



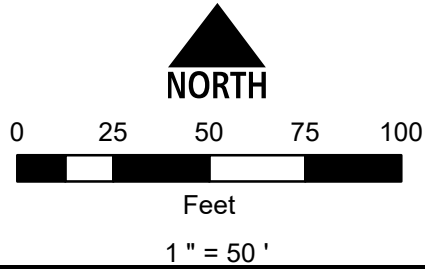


**TO BE CONSTRUCTED
AS PART OF
QUADRANT 2 PON 29**

ALLO Conduit 415' of (2) 1.25"
MST: (1)
2x1

MST Tail
596.83234802'

MST Tail
776.226364'




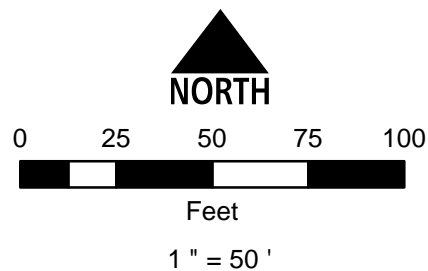
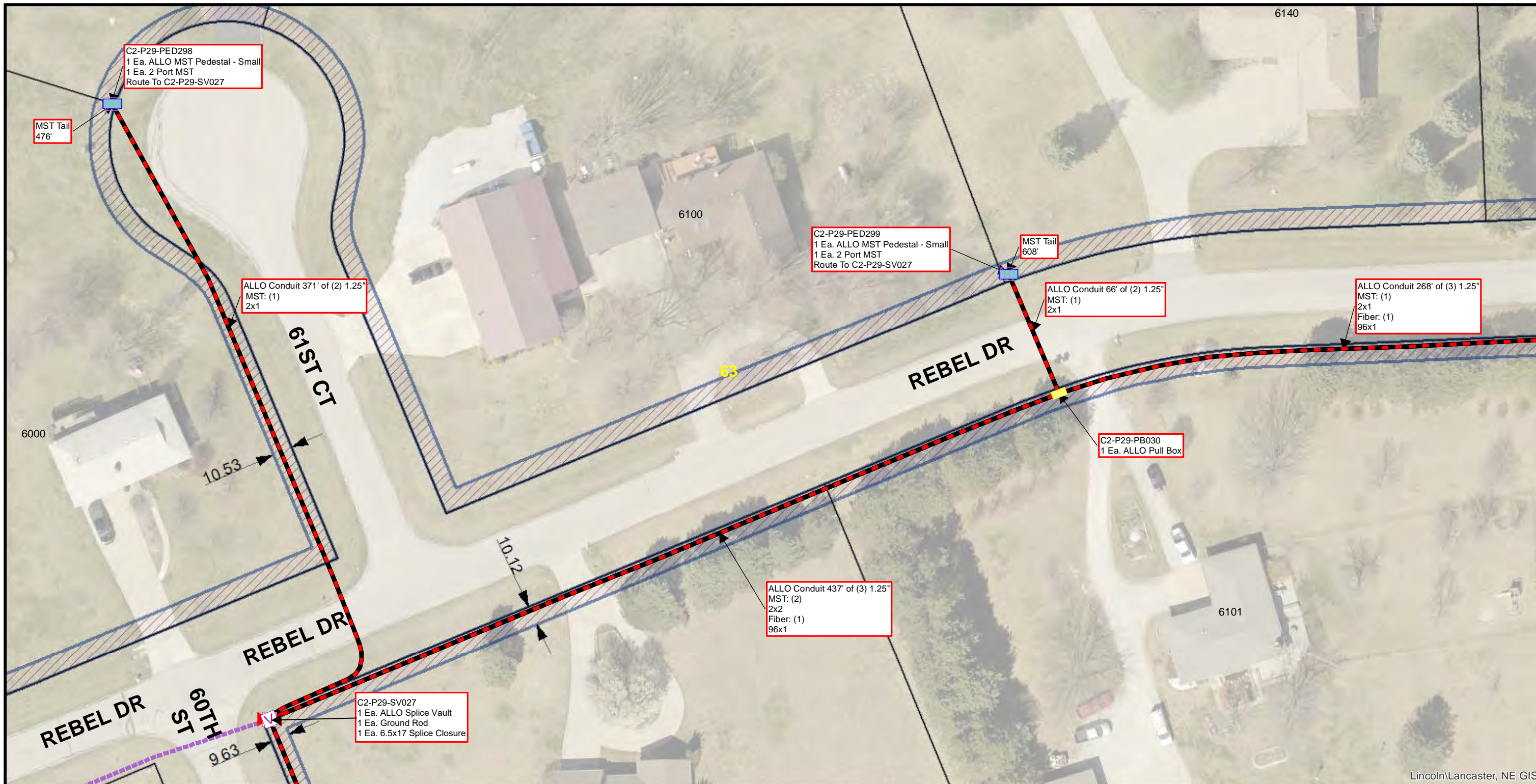
Conduit Note Key
 MST: (4) = Four Tails in MST Conduit
 8x2 = Two 8 Port MST Tails
 FIBER: (2) = Two Fiber Cables in Fiber Conduit
 576x1 = One 576 SM Fiber

Sheet Identification (2-1-001)
 2 = Quadrant
 1 = PON
 001 = Plan Sheet

- Notes**
1. Contractor shall not work outside ROW without easement confirmation by ALLO
 2. At all cable pulling locations, coil 60' of each fiber cable (MST tails excluded)
 3. At all splice vaults, coil 75' of each fiber cable tail and 50' of each MST tail
 4. At all maintenance vaults coil 75' of each fiber cable (MST tails excluded)
 5. Minimum 24" vertical and horizontal separation from existing utilities

2-29-054	2-29-055	2-30-008
2-29-062	2-29-063	2-30-016
2-29-069	KP107	2-30-021






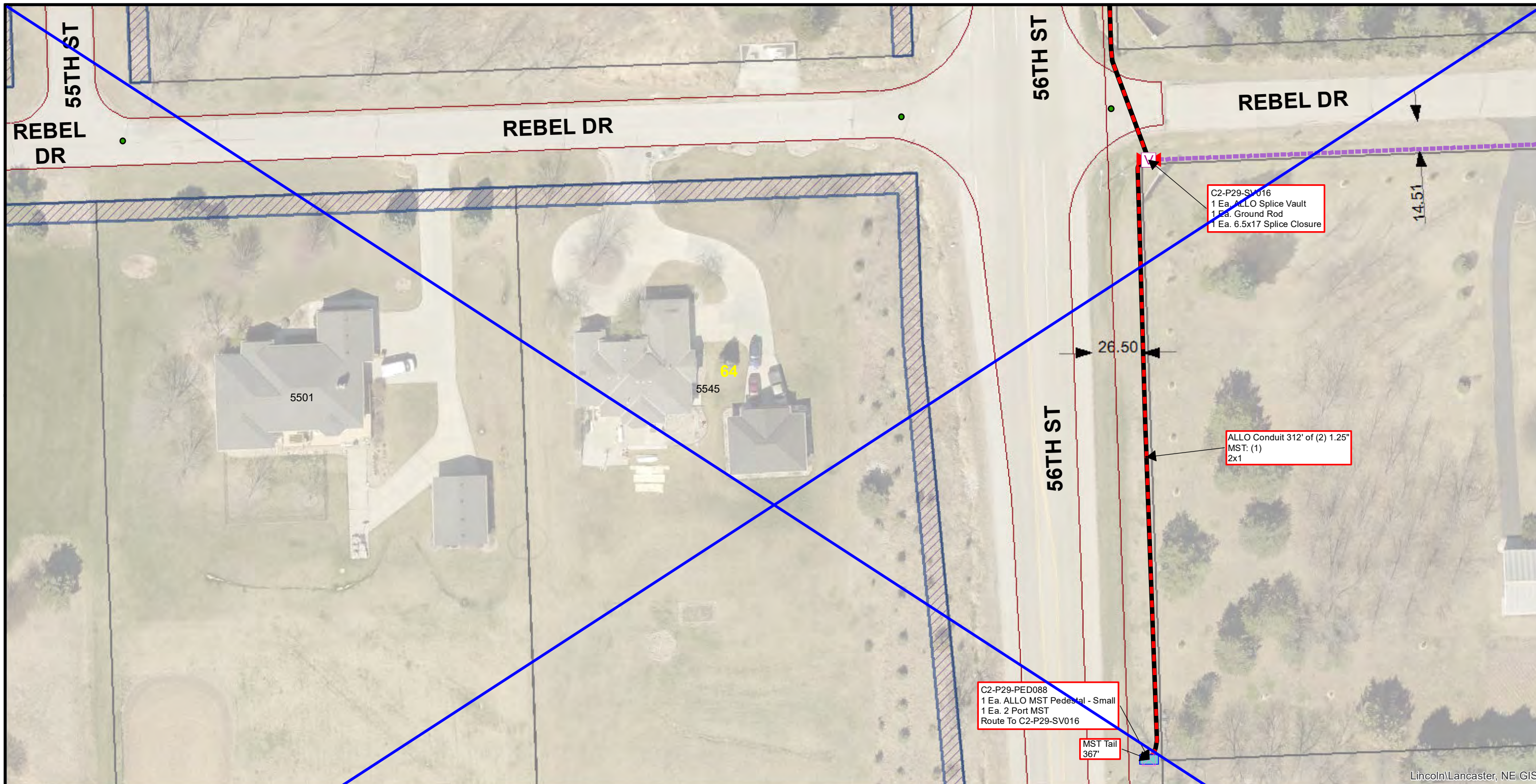
Conduit Note Key
MST: (4) = Four Tails in MST Conduit
8x2 = Two 8 Port MST Tails
FIBER: (2) = Two Fiber Cables in Fiber Conduit
576x1 = One 576 SM Fiber

Sheet Identification (2-1-001)
2 = Quadrant
1 = PON
001 = Plan Sheet

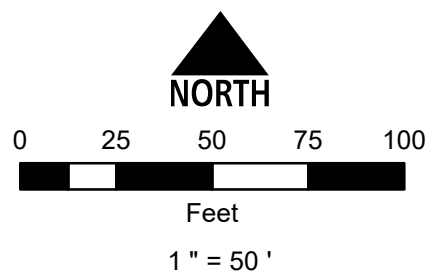
Notes
1. Contractor shall not work outside ROW without easement confirmation by ALLO
2. At all cable pulling locations, coil 60' of each fiber cable (MST tails excluded)
3. At all splice vaults, coil 75' of each fiber cable tail and 50' of each MST tail
4. At all maintenance vaults coil 75' of each fiber cable (MST tails excluded)
5. Minimum 24" vertical and horizontal separation from existing utilities

KN101	000	2-29-057
000	2-29-063	2-29-064
REBEL DR	2-29-072	2-29-073
2-29-071	2-29-072	2-29-073





Lincoln/Lancaster, NE GIS



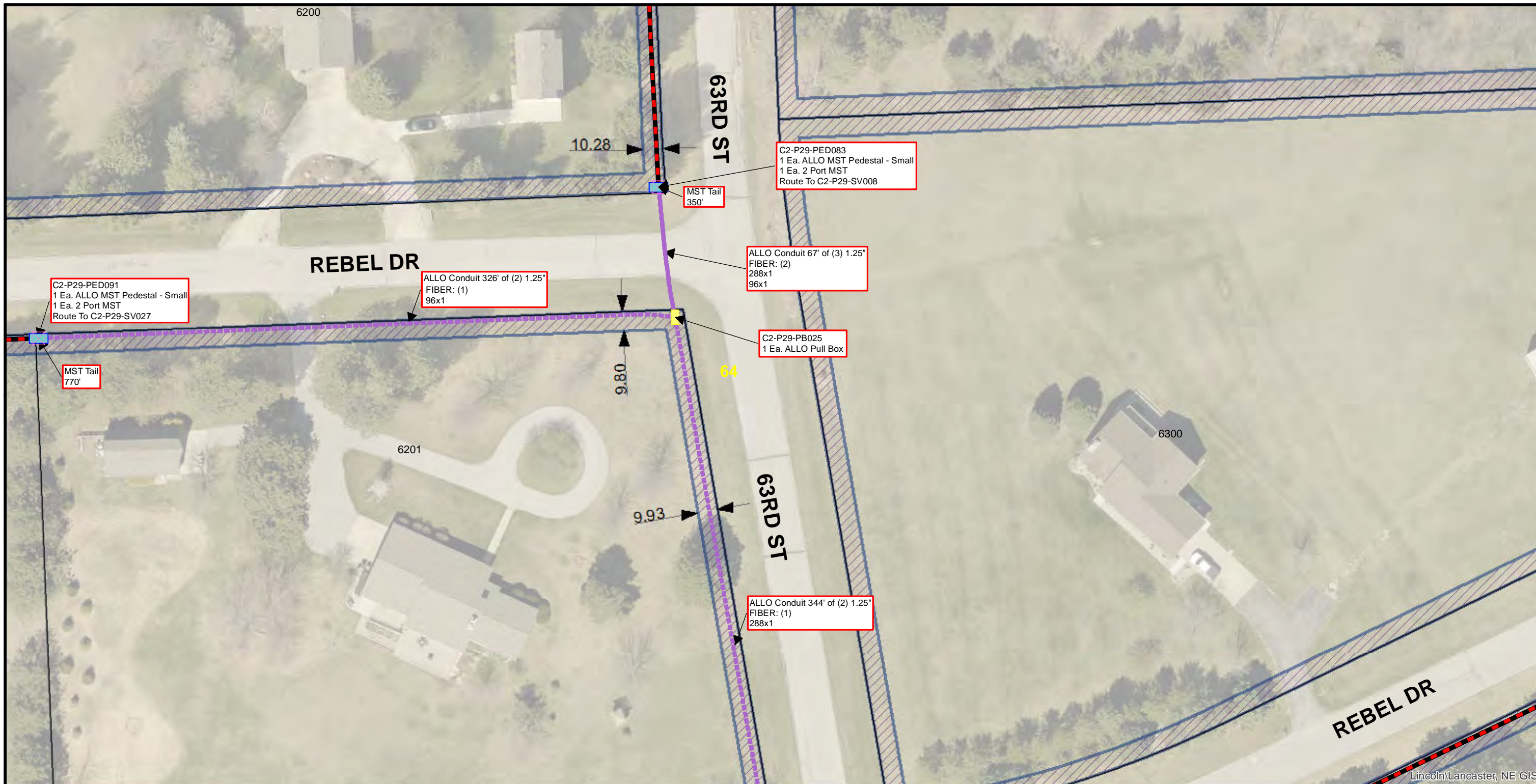
Conduit Note Key
 MST: (4) = Four Tails in MST Conduit
 8x2 = Two 8 Port MST Tails
 FIBER: (2) = Two Fiber Cables in Fiber Conduit
 576x1 = One 576 SM Fiber

Sheet Identification (2-1-001)
 2 = Quadrant
 1 = PON
 001 = Plan Sheet

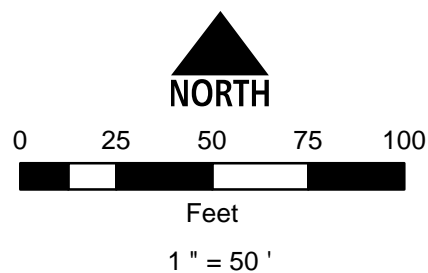
Notes
 1. Contractor shall not work outside ROW without easement confirmation by ALLO
 2. At all cable pulling locations, coil 60' of each fiber cable (MST tails excluded)
 3. At all splice vaults, coil 75' of each fiber cable tail and 50' of each MST tail
 4. At all maintenance vaults coil 75' of each fiber cable (MST tails excluded)
 5. Minimum 24" vertical and horizontal separation from existing utilities

KO99	55TH ST	2-29-056	2-29-057
KP99	REBEL-DR	2-29-064	2-29-065
KQ99	56TH ST	KQ100	KQ101





Lincoln/Lancaster, NE GIS




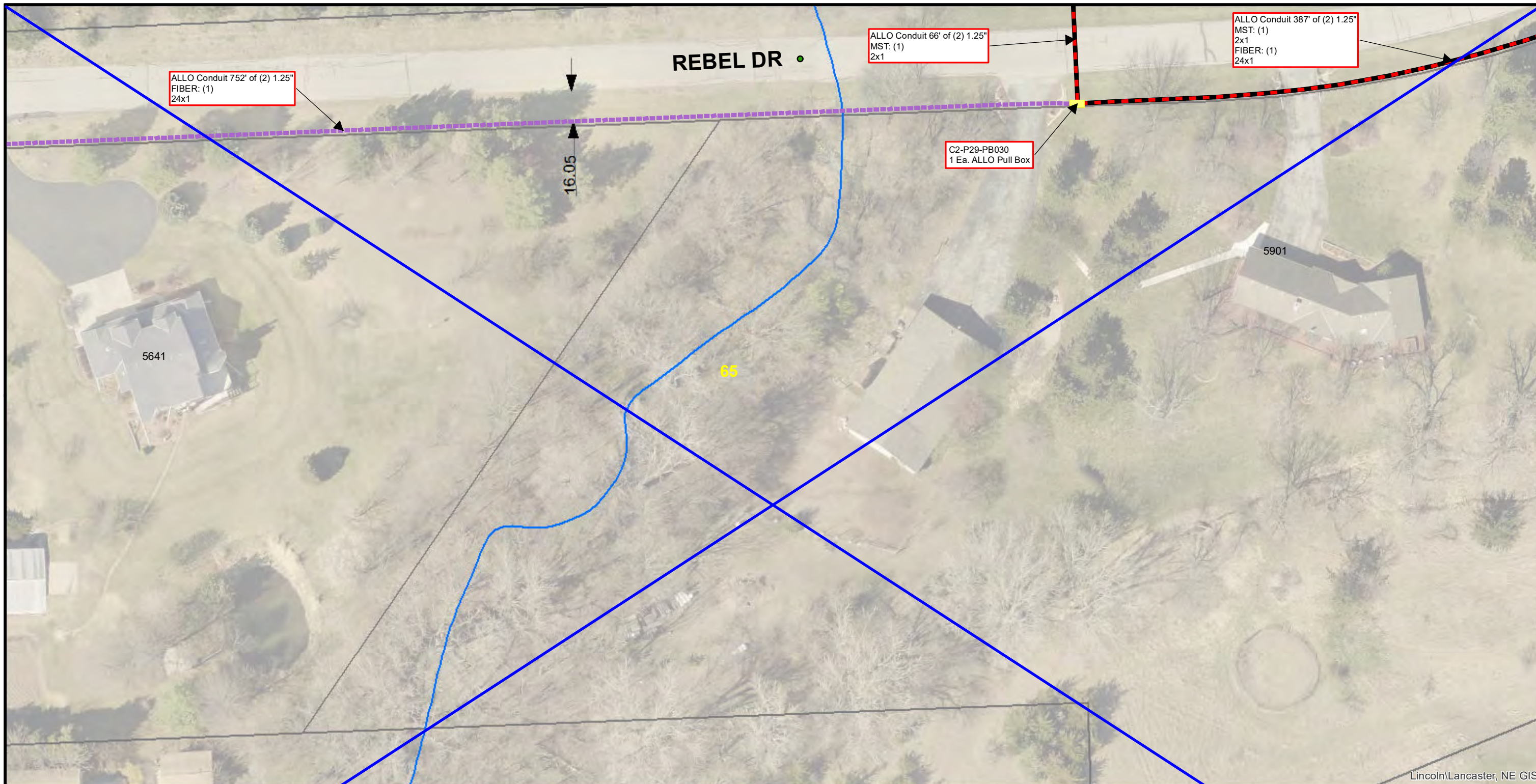
Conduit Note Key
 MST: (4) = Four Tails in MST Conduit
 8x2 = Two 8 Port MST Tails
 FIBER: (2) = Two Fiber Cables in Fiber Conduit
 576x1 = One 576 SM Fiber

Sheet Identification (2-1-001)
 2 = Quadrant
 1 = PON
 001 = Plan Sheet

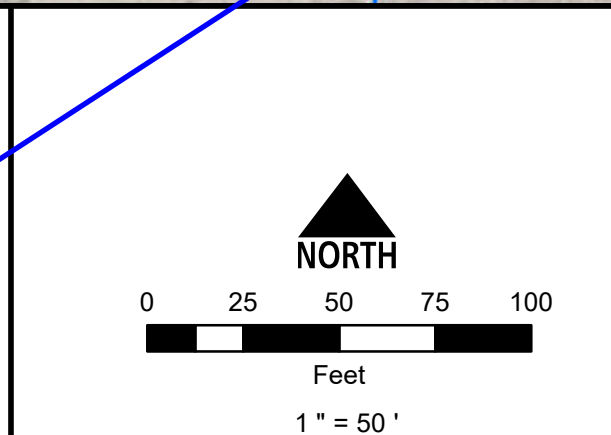
Notes
 1. Contractor shall not work outside ROW without easement confirmation by ALLO
 2. At all cable pulling locations, coil 60' of each fiber cable (MST tails excluded)
 3. At all splice vaults, coil 75' of each fiber cable tail and 50' of each MST tail
 4. At all maintenance vaults coil 75' of each fiber cable (MST tails excluded)
 5. Minimum 24" vertical and horizontal separation from existing utilities

000	2-29-057	2-29-058
2-29-063	REBEL DR 2-29-064	2-29-065
2-29-072	63RD ST 2-29-073	2-29-074





Lincoln/Lancaster, NE GIS




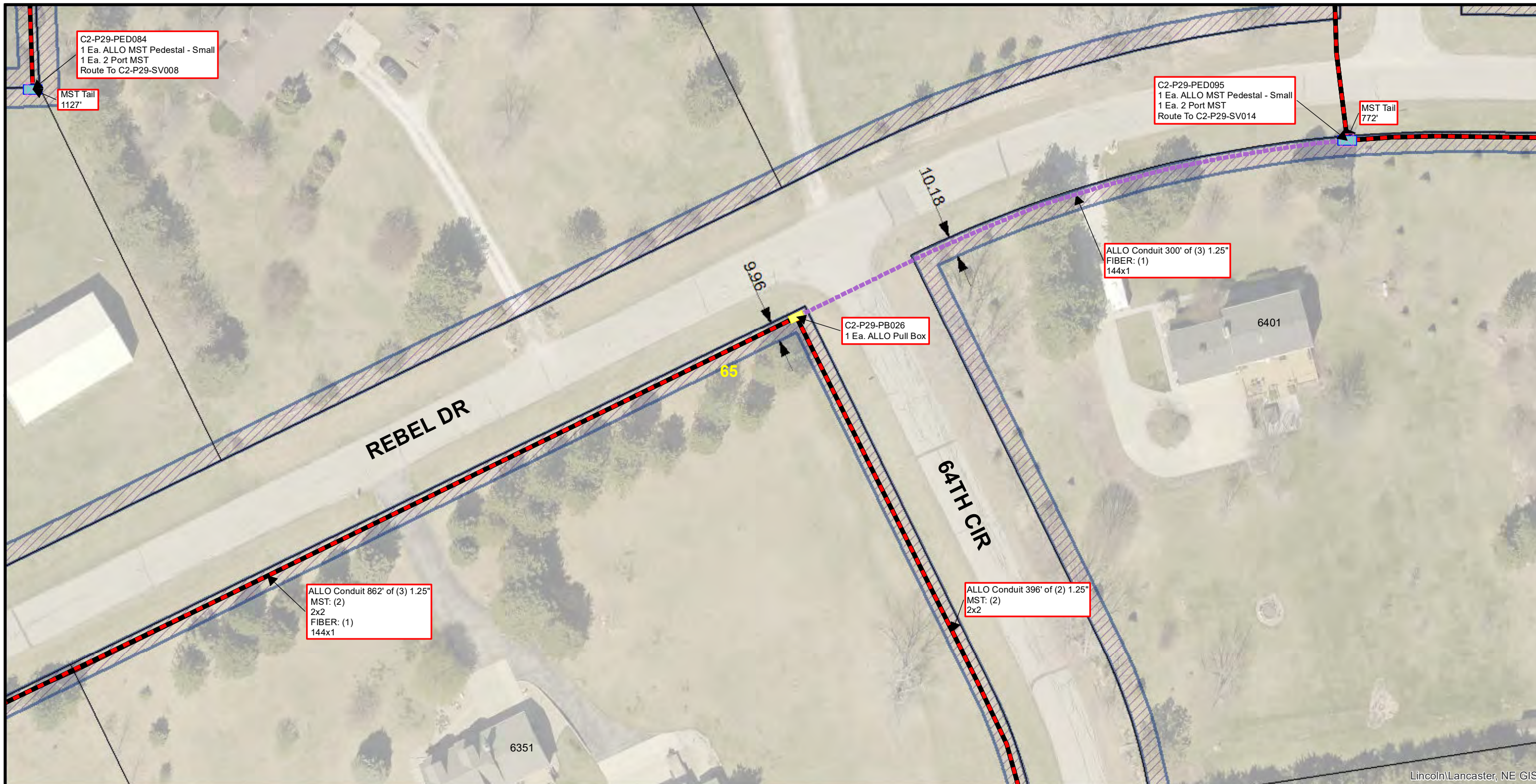
Conduit Note Key
 MST: (4) = Four Tails in MST Conduit
 8x2 = Two 8 Port MST Tails
 FIBER: (2) = Two Fiber Cables in Fiber Conduit
 576x1 = One 576 SM Fiber

Sheet Identification (2-1-001)
 2 = Quadrant
 1 = PON
 001 = Plan Sheet

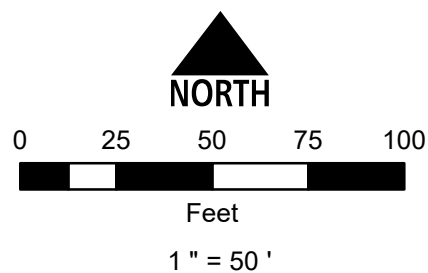
Notes
 1. Contractor shall not work outside ROW without easement confirmation by ALLO
 2. At all cable pulling locations, coil 60' of each fiber cable (MST tails excluded)
 3. At all splice vaults, coil 75' of each fiber cable tail and 50' of each MST tail
 4. At all maintenance vaults coil 75' of each fiber cable (MST tails excluded)
 5. Minimum 24" vertical and horizontal separation from existing utilities

2-29-056	2-29-057	2-29-058
2-29-064	2-29-065	2-29-066
KQ100	KQ101	KQ102





Lincoln/Lancaster, NE GIS




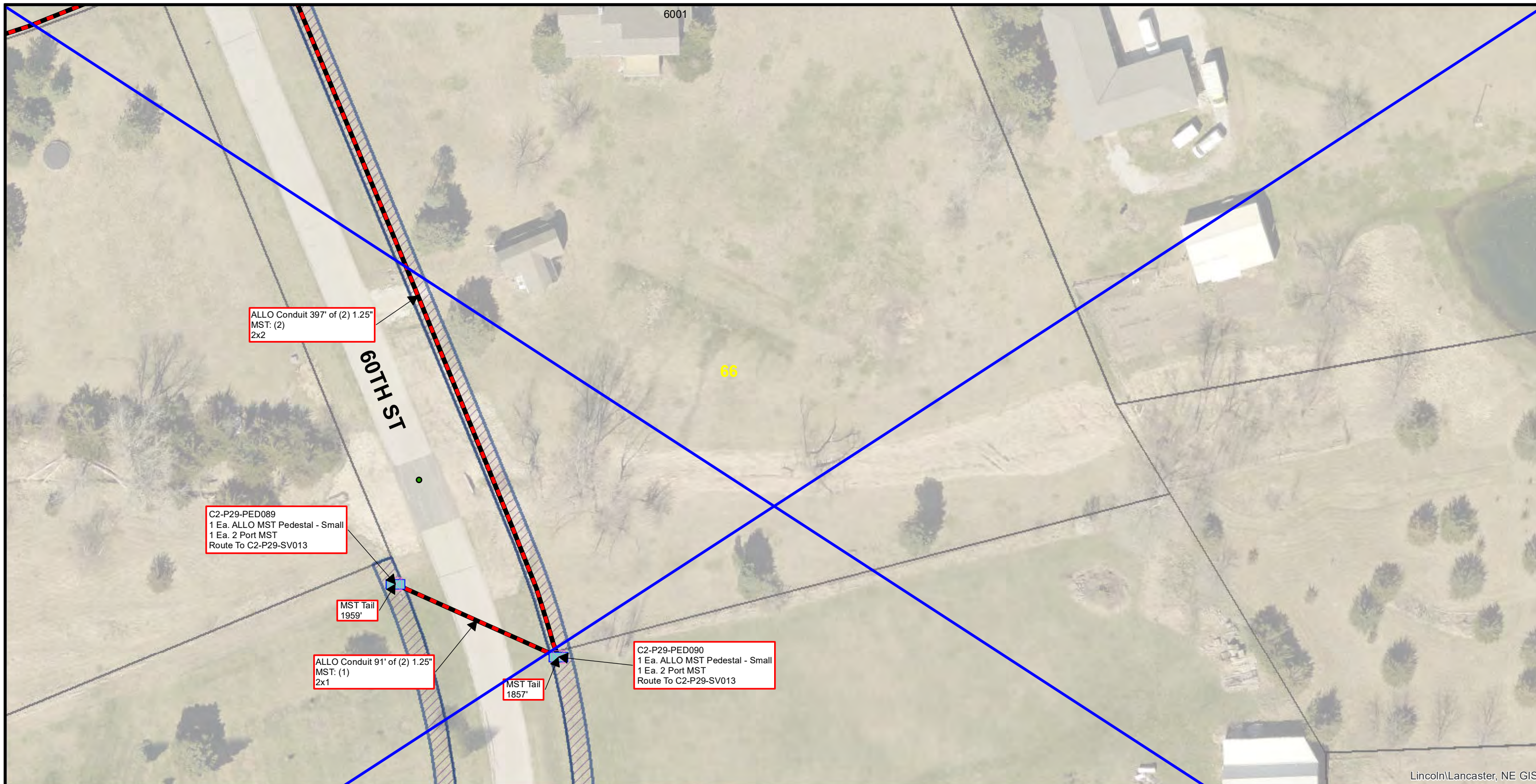
Conduit Note Key
 MST: (4) = Four Tails in MST Conduit
 8x2 = Two 8 Port MST Tails
 FIBER: (2) = Two Fiber Cables in Fiber Conduit
 576x1 = One 576 SM Fiber

Sheet Identification (2-1-001)
 2 = Quadrant
 1 = PON
 001 = Plan Sheet

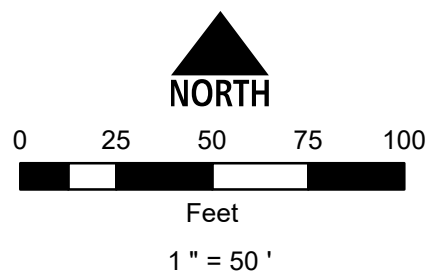
Notes
 1. Contractor shall not work outside ROW without easement confirmation by ALLO
 2. At all cable pulling locations, coil 60' of each fiber cable (MST tails excluded)
 3. At all splice vaults, coil 75' of each fiber cable tail and 50' of each MST tail
 4. At all maintenance vaults coil 75' of each fiber cable (MST tails excluded)
 5. Minimum 24" vertical and horizontal separation from existing utilities

2-29-057	2-29-058	65TH ST	000
2-29-064	2-29-065	REBEL DR	2-29-066
2-29-073	2-29-074	64TH CIR	2-29-075





Lincoln/Lancaster, NE GIS




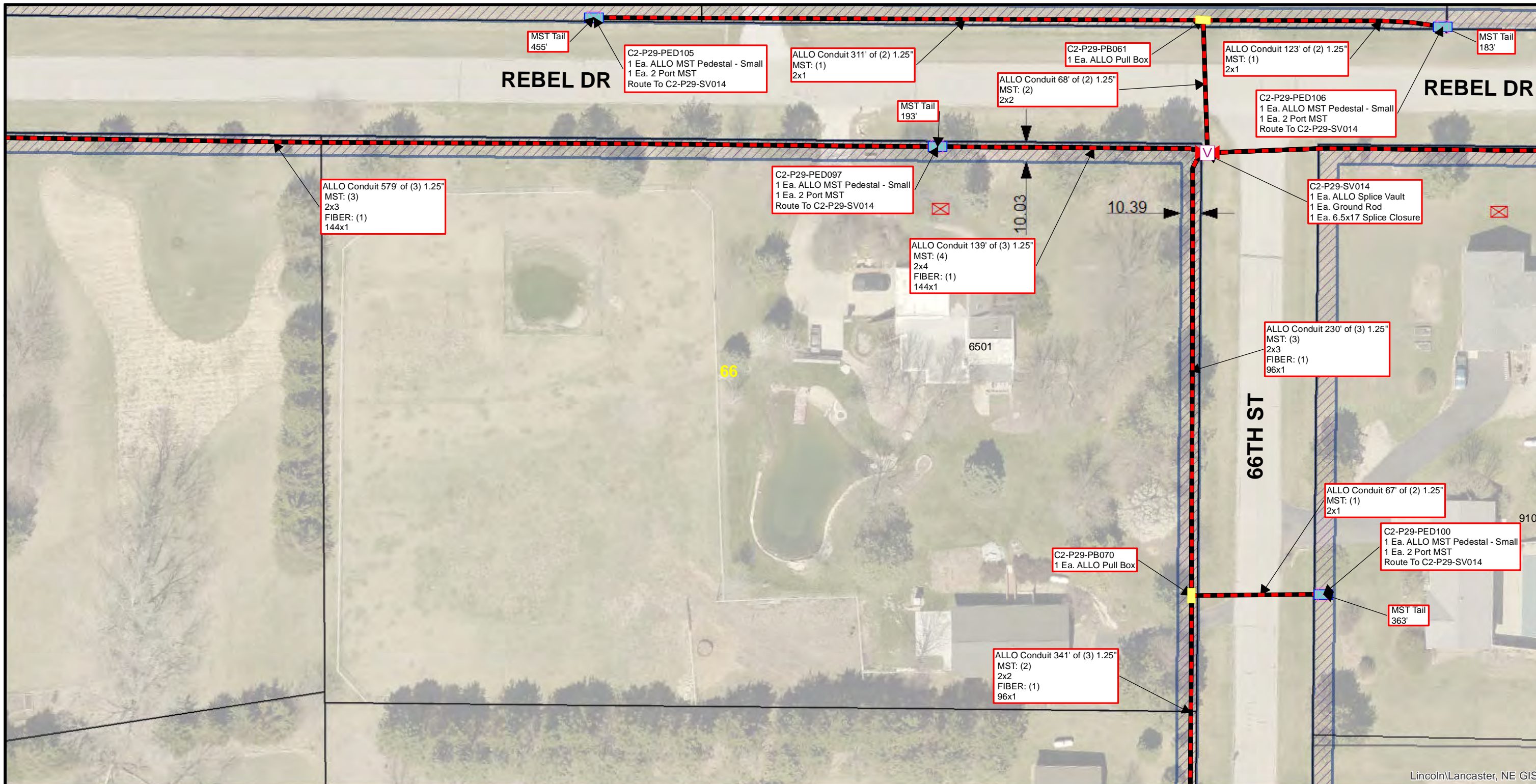
Conduit Note Key
 MST: (4) = Four Tails in MST Conduit
 8x2 = Two 8 Port MST Tails
 FIBER: (2) = Two Fiber Cables in Fiber Conduit
 576x1 = One 576 SM Fiber

Sheet Identification (2-1-001)
 2 = Quadrant
 1 = PON
 001 = Plan Sheet

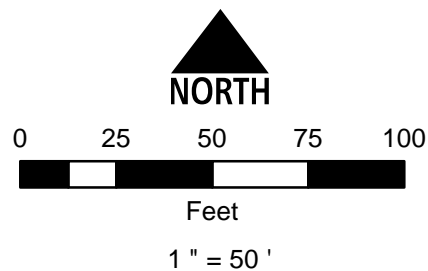
Notes
 1. Contractor shall not work outside ROW without easement confirmation by ALLO
 2. At all cable pulling locations, coil 60' of each fiber cable (MST tails excluded)
 3. At all splice vaults, coil 75' of each fiber cable tail and 50' of each MST tail
 4. At all maintenance vaults coil 75' of each fiber cable (MST tails excluded)
 5. Minimum 24" vertical and horizontal separation from existing utilities

2-29-057	61ST CT 2-29-058	2-29-059
2-29-065	60TH ST 2-29-066	2-29-067
KQ101	KQ102	2-29-070





Lincoln/Lancaster, NE GIS

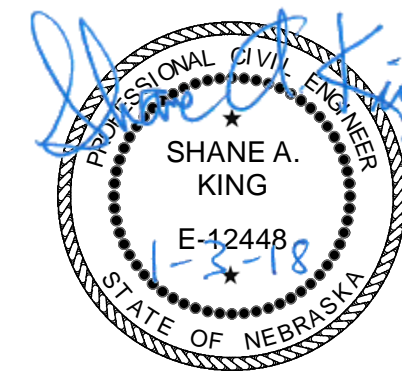


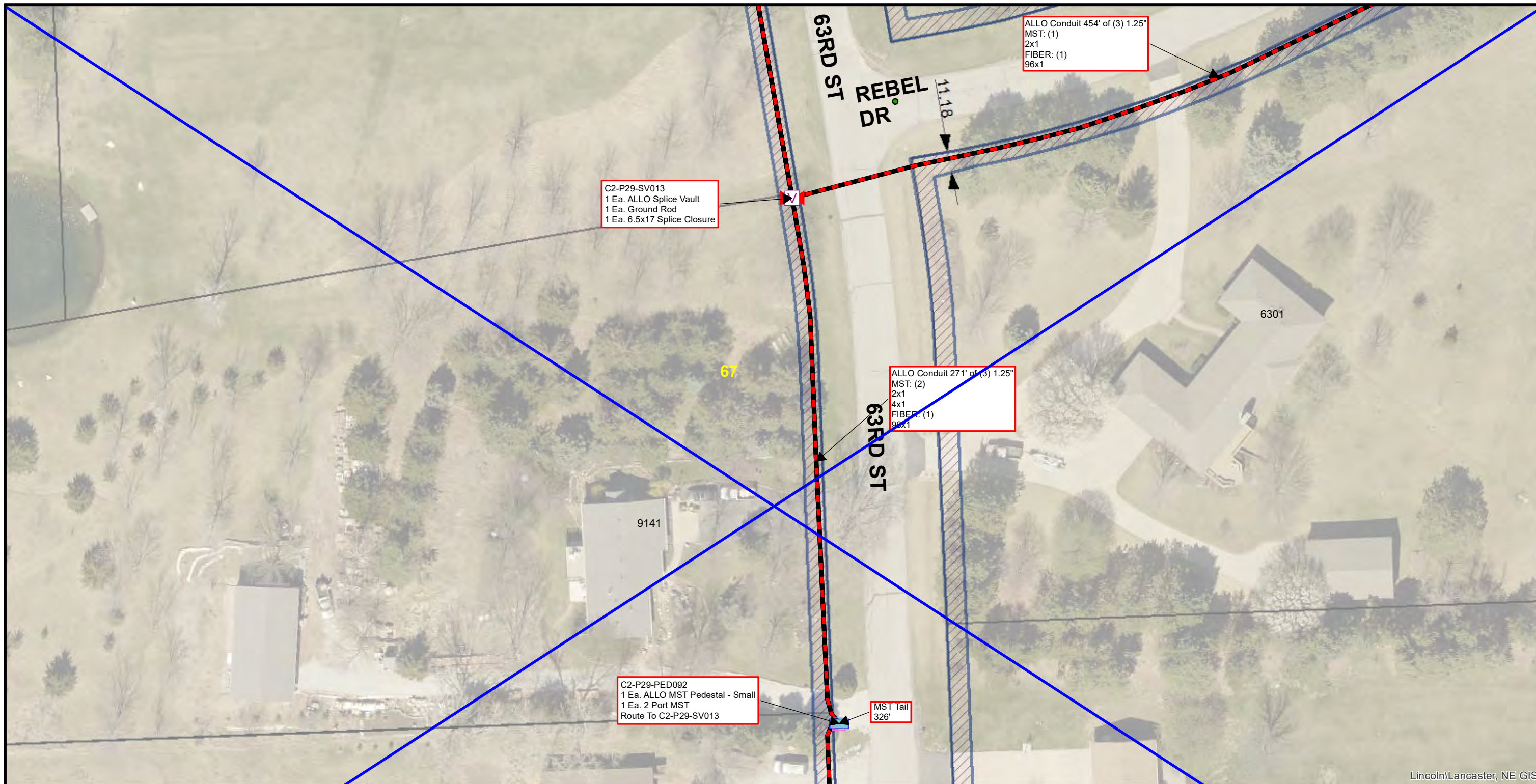
Conduit Note Key
 MST: (4) = Four Tails in MST Conduit
 8x2 = Two 8 Port MST Tails
 FIBER: (2) = Two Fiber Cables in Fiber Conduit
 576x1 = One 576 SM Fiber

Sheet Identification (2-1-001)
 2 = Quadrant
 1 = PON
 001 = Plan Sheet

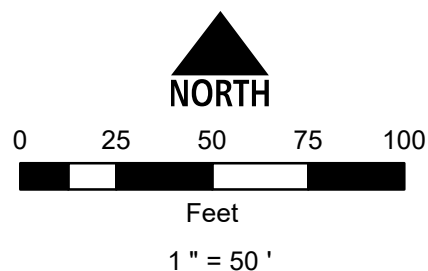
Notes
 1. Contractor shall not work outside ROW without easement confirmation by ALLO
 2. At all cable pulling locations, coil 60' of each fiber cable (MST tails excluded)
 3. At all splice vaults, coil 75' of each fiber cable tail and 50' of each MST tail
 4. At all maintenance vaults coil 75' of each fiber cable (MST tails excluded)
 5. Minimum 24" vertical and horizontal separation from existing utilities

2-29-058	000	2-29-059
2-29-065	2-29-066	2-29-067
2-29-074	2-29-075	2-29-076





Lincoln/Lancaster, NE GIS



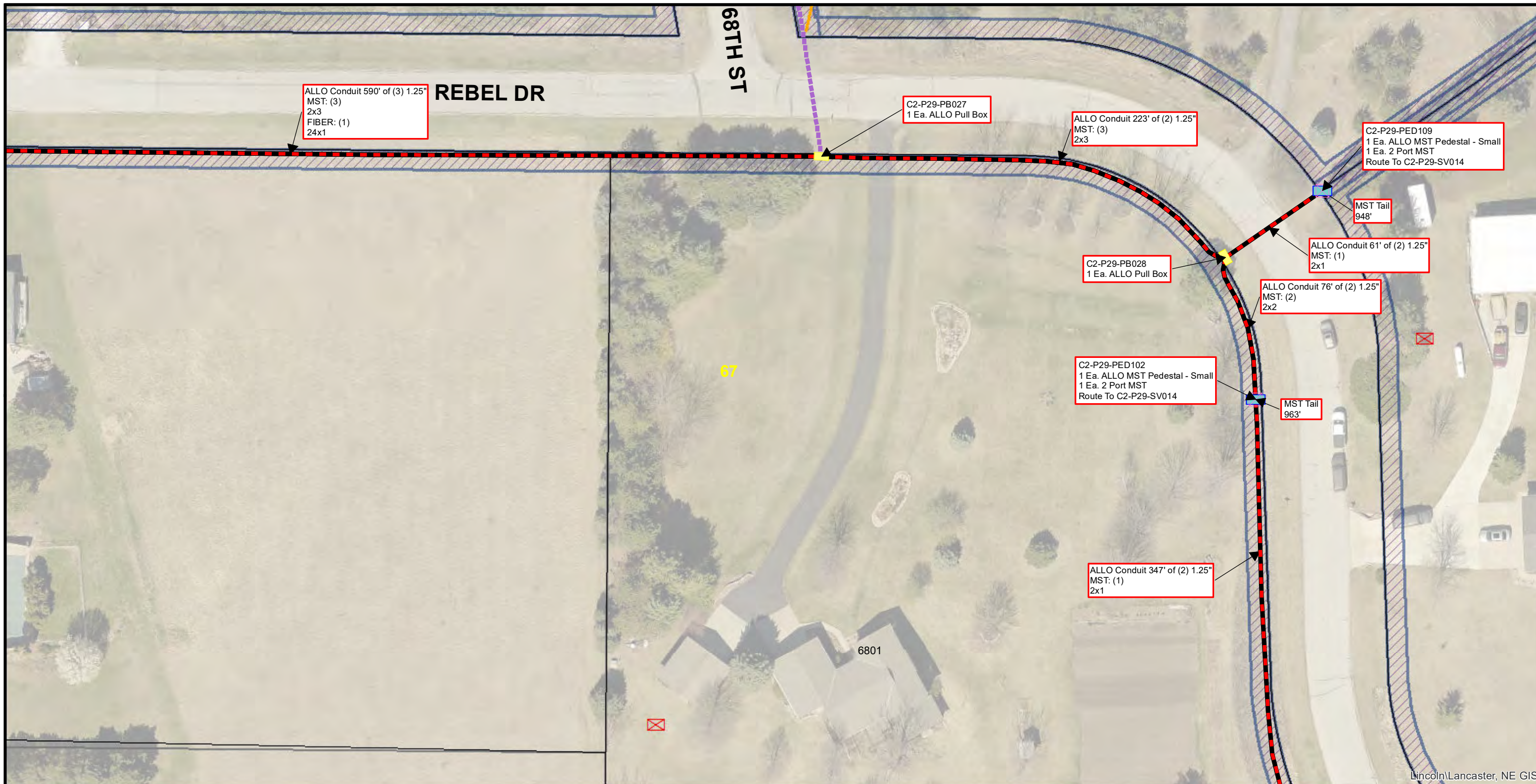
Conduit Note Key
 MST: (4) = Four Tails in MST Conduit
 8x2 = Two 8 Port MST Tails
 FIBER: (2) = Two Fiber Cables in Fiber Conduit
 576x1 = One 576 SM Fiber

Sheet Identification (2-1-001)
 2 = Quadrant
 1 = PON
 001 = Plan Sheet

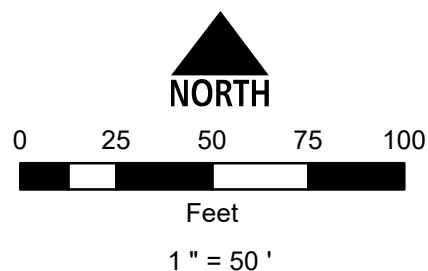
Notes
 1. Contractor shall not work outside ROW without easement confirmation by ALLO
 2. At all cable pulling locations, coil 60' of each fiber cable (MST tails excluded)
 3. At all splice vaults, coil 75' of each fiber cable tail and 50' of each MST tail
 4. At all maintenance vaults coil 75' of each fiber cable (MST tails excluded)
 5. Minimum 24" vertical and horizontal separation from existing utilities

REBEL DR	2-29-058	2-29-059	2-29-060
REBEL DR	2-29-066	2-29-067	KP104
63RD ST	KQ102	2-29-070	2-29-071





Lincoln/Lancaster, NE GIS



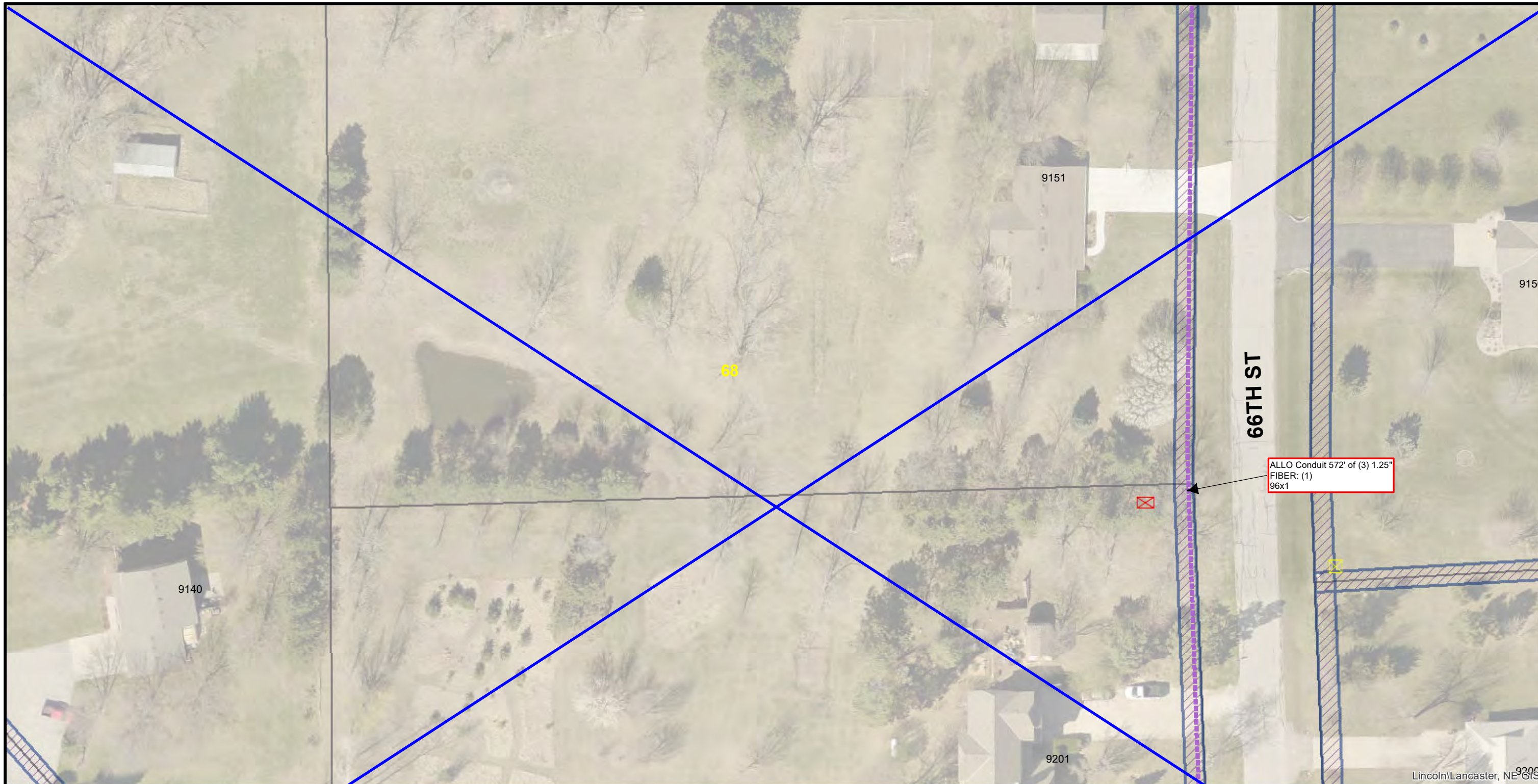
Conduit Note Key
 MST: (4) = Four Tails in MST Conduit
 8x2 = Two 8 Port MST Tails
 FIBER: (2) = Two Fiber Cables in Fiber Conduit
 576x1 = One 576 SM Fiber

Sheet Identification (2-1-001)
 2 = Quadrant
 1 = PON
 001 = Plan Sheet

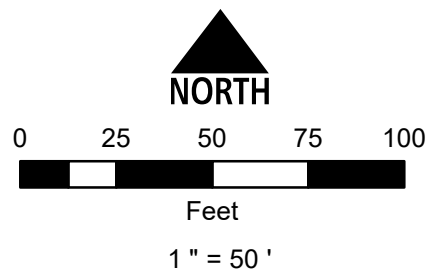
Notes
 1. Contractor shall not work outside ROW without easement confirmation by ALLO
 2. At all cable pulling locations, coil 60' of each fiber cable (MST tails excluded)
 3. At all splice vaults, coil 75' of each fiber cable tail and 50' of each MST tail
 4. At all maintenance vaults coil 75' of each fiber cable (MST tails excluded)
 5. Minimum 24" vertical and horizontal separation from existing utilities

000	68TH ST	2-29-059	2-30-007
2-29-066	REBEL DR	2-29-067	2-30-015
2-29-075	66TH ST	2-29-076	KP107





ALLO Conduit 572' of (3) 1.25"
 FIBER: (1)
 96x1



Conduit Note Key
 MST: (4) = Four Tails in MST Conduit
 8x2 = Two 8 Port MST Tails
 FIBER: (2) = Two Fiber Cables in Fiber Conduit
 576x1 = One 576 SM Fiber

Sheet Identification (2-1-001)
 2 = Quadrant
 1 = PON
 001 = Plan Sheet

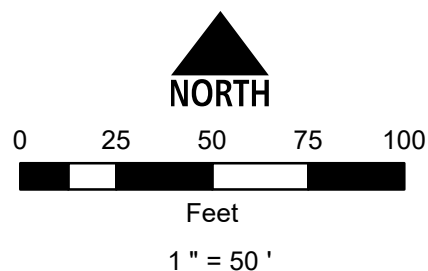
Notes
 1. Contractor shall not work outside ROW without easement confirmation by ALLO
 2. At all cable pulling locations, coil 60' of each fiber cable (MST tails excluded)
 3. At all splice vaults, coil 75' of each fiber cable tail and 50' of each MST tail
 4. At all maintenance vaults coil 75' of each fiber cable (MST tails excluded)
 5. Minimum 24" vertical and horizontal separation from existing utilities

2-29-060 64TH CIR	2-29-061	2-29-062
KP104	2-29-068	2-29-069
2-29-071	2-29-072	2-29-073





Lincoln/Lancaster, NE GIS



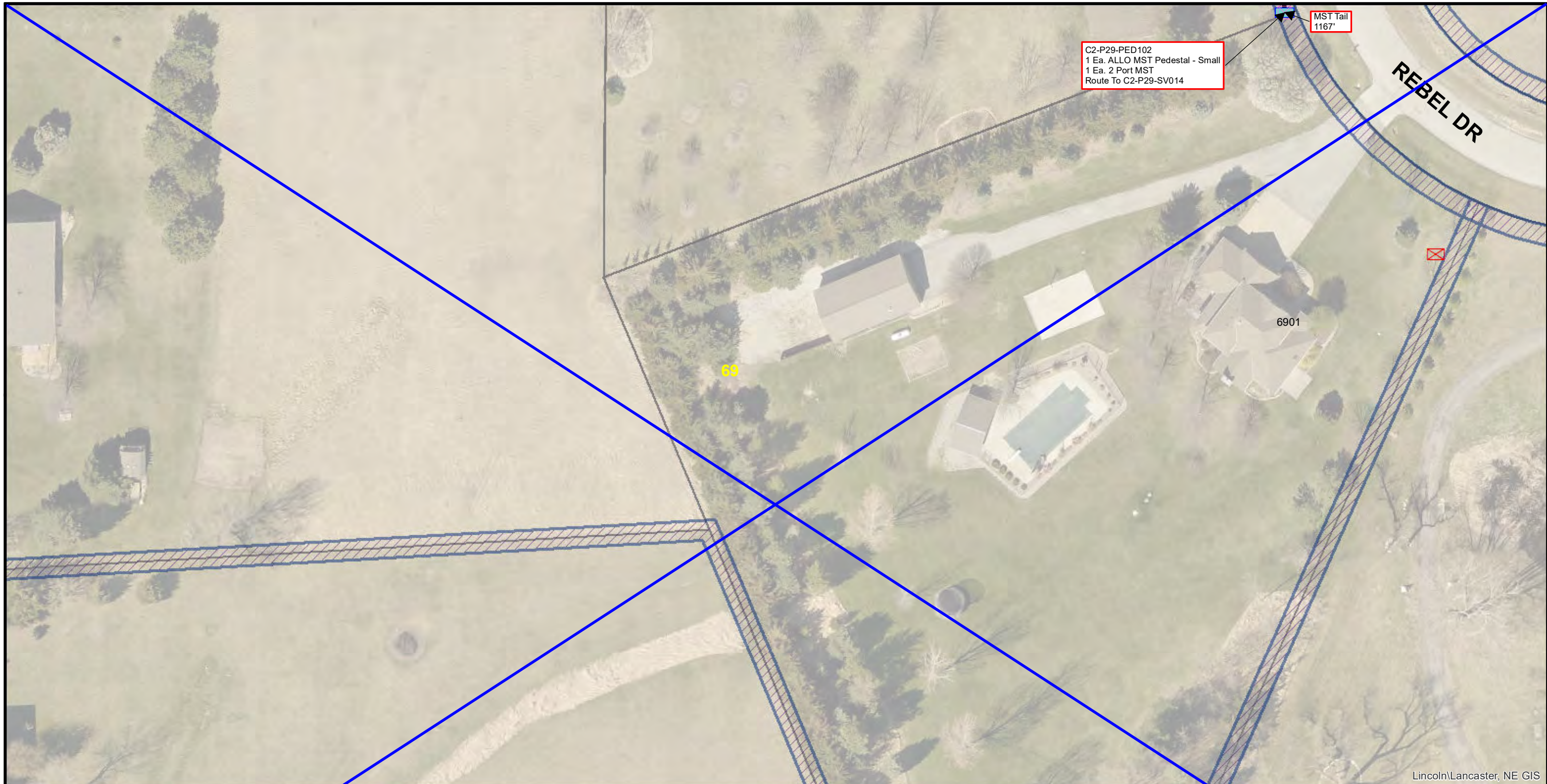
Conduit Note Key
 MST: (4) = Four Tails in MST Conduit
 8x2 = Two 8 Port MST Tails
 FIBER: (2) = Two Fiber Cables in Fiber Conduit
 576x1 = One 576 SM Fiber

Sheet Identification (2-1-001)
 2 = Quadrant
 1 = PON
 001 = Plan Sheet

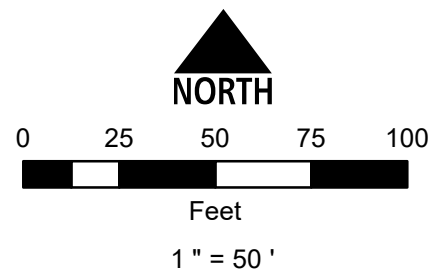
Notes
 1. Contractor shall not work outside ROW without easement confirmation by ALLO
 2. At all cable pulling locations, coil 60' of each fiber cable (MST tails excluded)
 3. At all splice vaults, coil 75' of each fiber cable tail and 50' of each MST tail
 4. At all maintenance vaults coil 75' of each fiber cable (MST tails excluded)
 5. Minimum 24" vertical and horizontal separation from existing utilities

KO97	SWING CIR 2-29-060	2-29-061
KP97	2-29-068	2-29-069
KQ97	KQ98	2-29-077





Lincoln/Lancaster, NE GIS



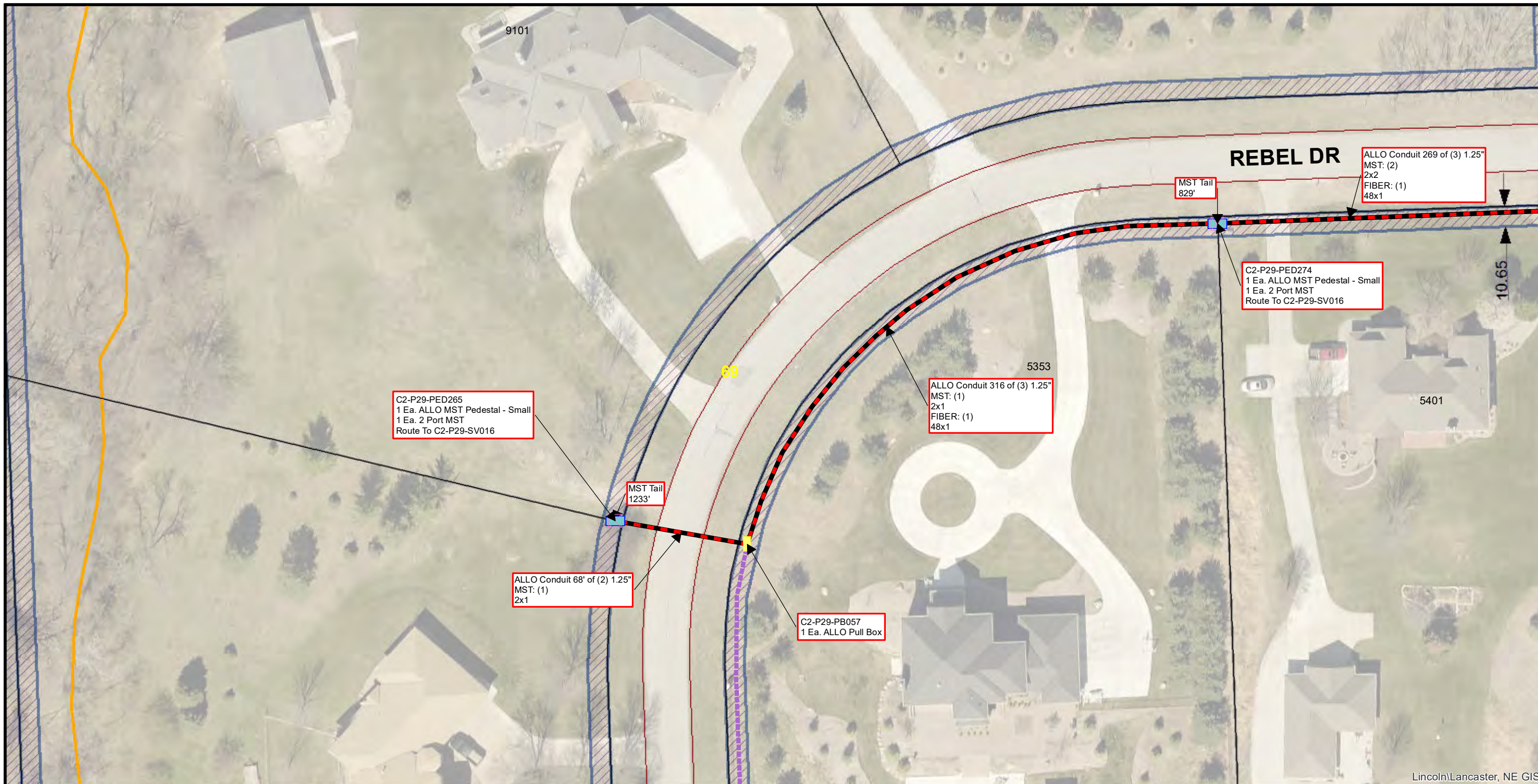
Conduit Note Key
 MST: (4) = Four Tails in MST Conduit
 8x2 = Two 8 Port MST Tails
 FIBER: (2) = Two Fiber Cables in Fiber Conduit
 576x1 = One 576 SM Fiber

Sheet Identification (2-1-001)
 2 = Quadrant
 1 = PON
 001 = Plan Sheet

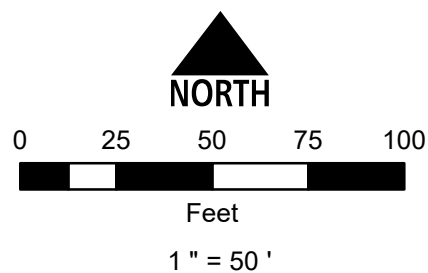
Notes
 1. Contractor shall not work outside ROW without easement confirmation by ALLO
 2. At all cable pulling locations, coil 60' of each fiber cable (MST tails excluded)
 3. At all splice vaults, coil 75' of each fiber cable tail and 50' of each MST tail
 4. At all maintenance vaults coil 75' of each fiber cable (MST tails excluded)
 5. Minimum 24" vertical and horizontal separation from existing utilities

2-29-061	2-29-062	2-29-063
2-29-068	2-29-069	KP107
2-29-072	2-29-073	2-30-026





Lincoln/Lancaster, NE GIS




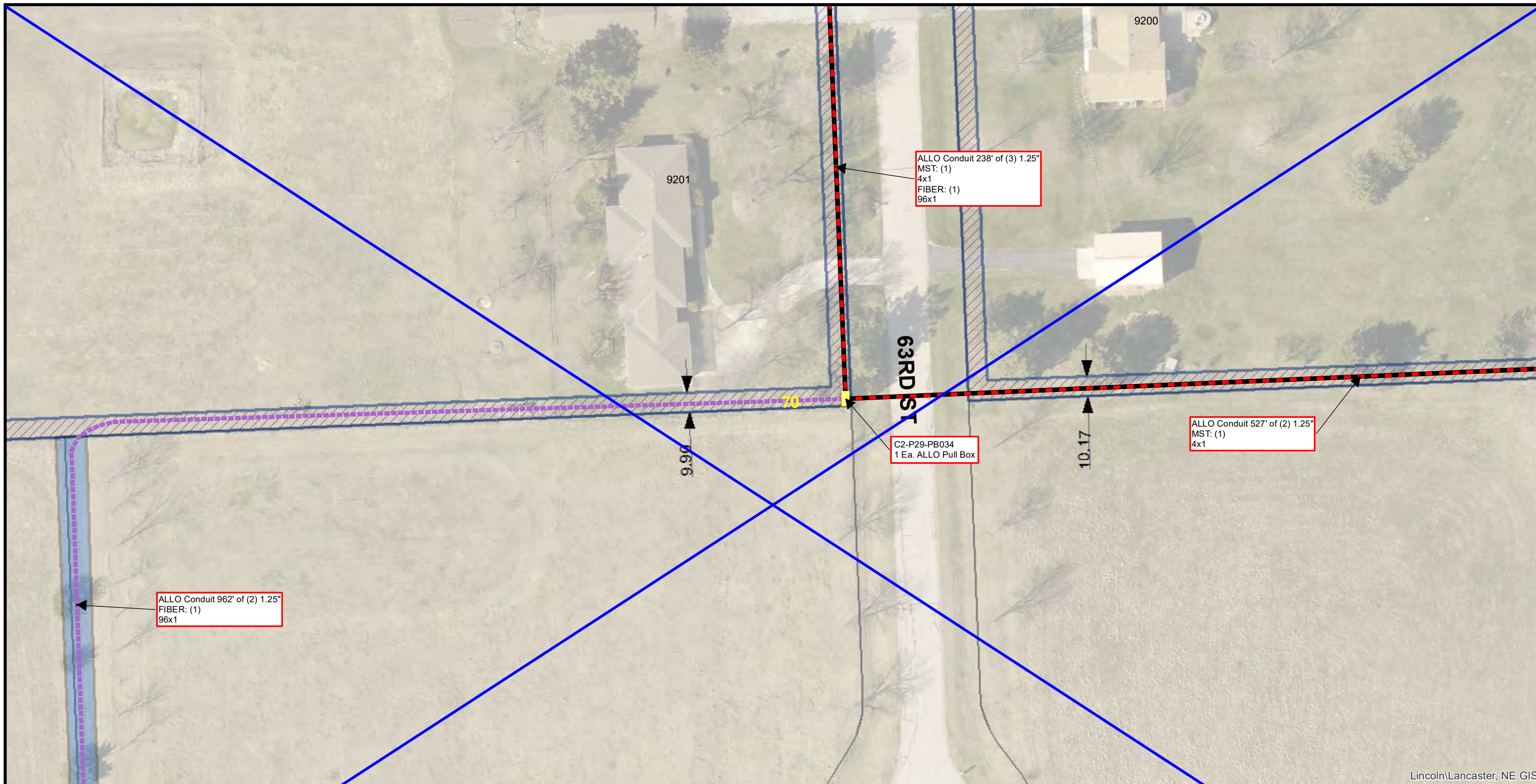
Conduit Note Key
 MST: (4) = Four Tails in MST Conduit
 8x2 = Two 8 Port MST Tails
 FIBER: (2) = Two Fiber Cables in Fiber Conduit
 576x1 = One 576 SM Fiber

Sheet Identification (2-1-001)
 2 = Quadrant
 1 = PON
 001 = Plan Sheet

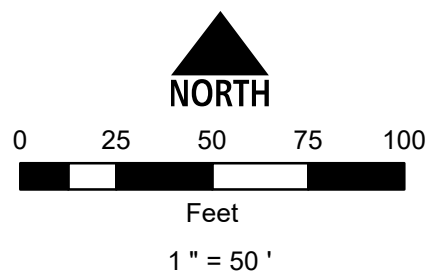
Notes
 1. Contractor shall not work outside ROW without easement confirmation by ALLO
 2. At all cable pulling locations, coil 60' of each fiber cable (MST tails excluded)
 3. At all splice vaults, coil 75' of each fiber cable tail and 50' of each MST tail
 4. At all maintenance vaults coil 75' of each fiber cable (MST tails excluded)
 5. Minimum 24" vertical and horizontal separation from existing utilities

2-29-060	2-29-061	2-29-062
2-29-068	2-29-069	2-29-070
KQ98	2-29-077	KQ100





Lincoln/Lancaster, NE GIS



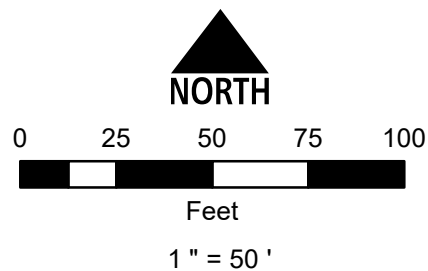
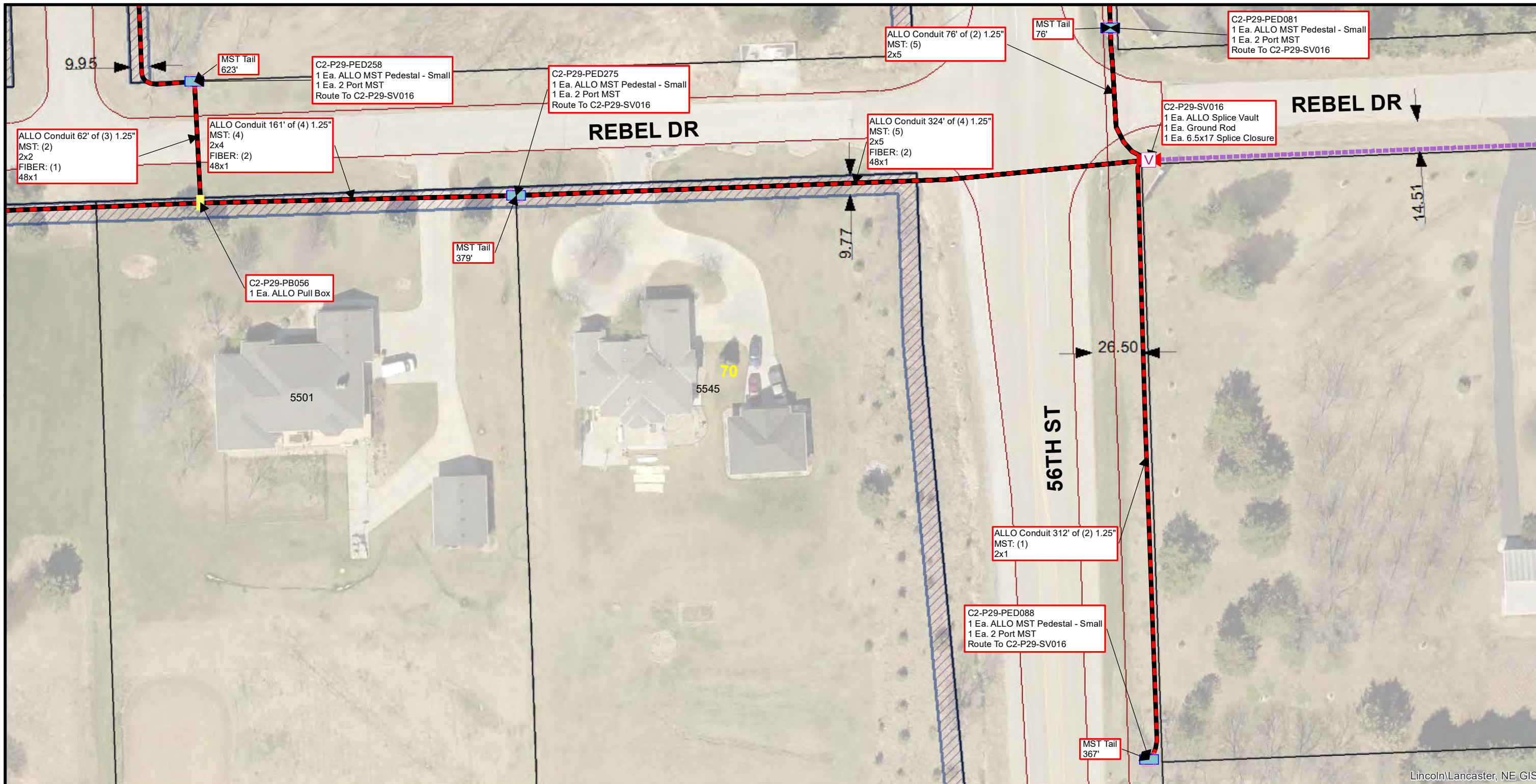
Conduit Note Key
 MST: (4) = Four Tails in MST Conduit
 8x2 = Two 8 Port MST Tails
 FIBER: (2) = Two Fiber Cables in Fiber Conduit
 576x1 = One 576 SM Fiber

Sheet Identification (2-1-001)
 2 = Quadrant
 1 = PON
 001 = Plan Sheet

Notes
 1. Contractor shall not work outside ROW without easement confirmation by ALLO
 2. At all cable pulling locations, coil 60' of each fiber cable (MST tails excluded)
 3. At all splice vaults, coil 75' of each fiber cable tail and 50' of each MST tail
 4. At all maintenance vaults coil 75' of each fiber cable (MST tails excluded)
 5. Minimum 24" vertical and horizontal separation from existing utilities

2-29-066	2-29-067	KP104
KQ102	2-29-070	2-29-071
2-29-076	2-29-077	2-29-078






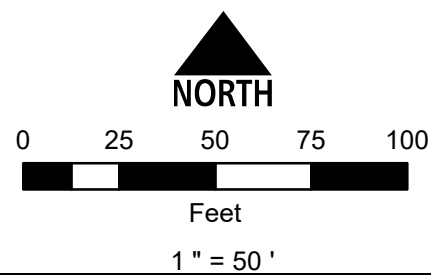
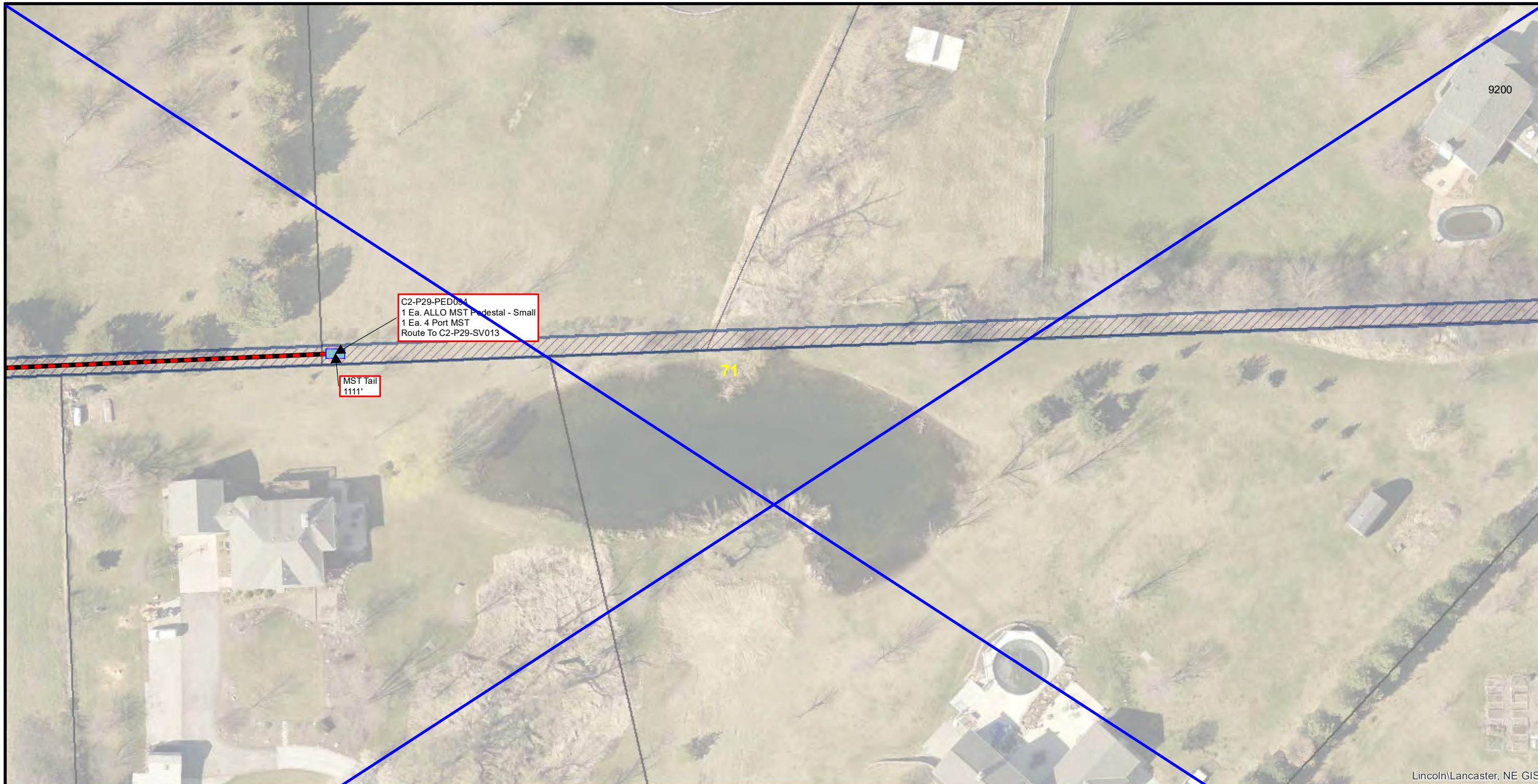
Conduit Note Key
MST: (4) = Four Tails in MST Conduit
8x2 = Two 8 Port MST Tails
FIBER: (2) = Two Fiber Cables in Fiber Conduit
576x1 = One 576 SM Fiber

Sheet Identification (2-1-001)
2 = Quadrant
1 = PON
001 = Plan Sheet

Notes
1. Contractor shall not work outside ROW without easement confirmation by ALLO
2. At all cable pulling locations, coil 60' of each fiber cable (MST tails excluded)
3. At all splice vaults, coil 75' of each fiber cable tail and 50' of each MST tail
4. At all maintenance vaults coil 75' of each fiber cable (MST tails excluded)
5. Minimum 24" vertical and horizontal separation from existing utilities

2-29-061	2-29-062	000
2-29-069	2-29-070	2-29-071
2-29-077	KQ100	KQ101






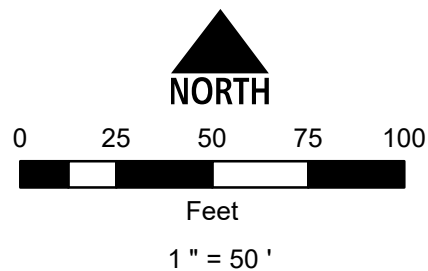
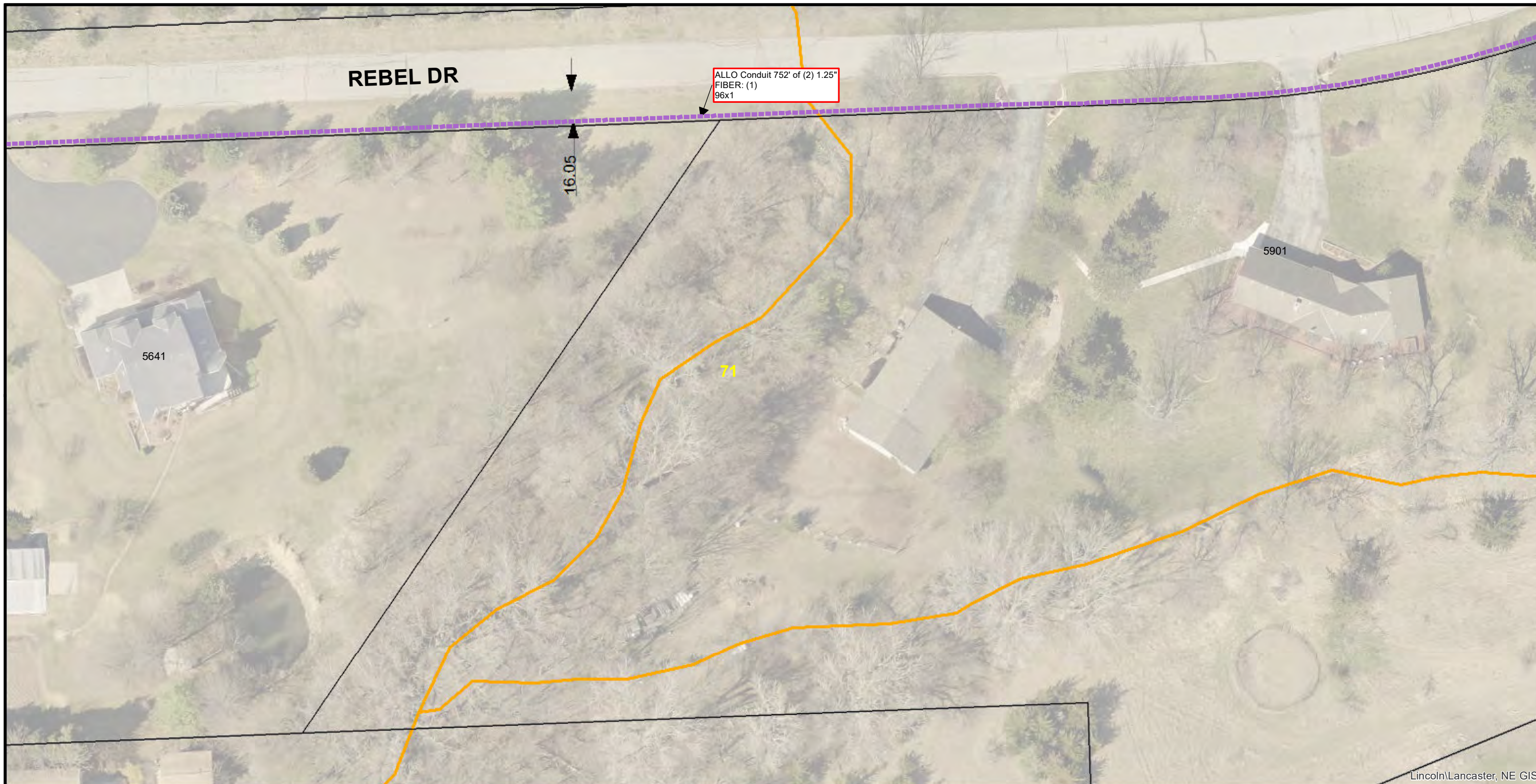
Conduit Note Key
 MST: (4) = Four Tails in MST Conduit
 8x2 = Two 8 Port MST Tails
 FIBER: (2) = Two Fiber Cables in Fiber Conduit
 576x1 = One 576 SM Fiber

Sheet Identification (2-1-001)
 2 = Quadrant
 1 = PON
 001 = Plan Sheet

Notes
 1. Contractor shall not work outside ROW without easement confirmation by ALLO
 2. At all cable pulling locations, coil 60' of each fiber cable (MST tails excluded)
 3. At all splice vaults, coil 75' of each fiber cable tail and 50' of each MST tail
 4. At all maintenance vaults coil 75' of each fiber cable (MST tails excluded)
 5. Minimum 24" vertical and horizontal separation from existing utilities

2-29-067	KP104	2-29-068
2-29-070	2-29-071	2-29-072
2-29-077	2-29-078	2-29-079





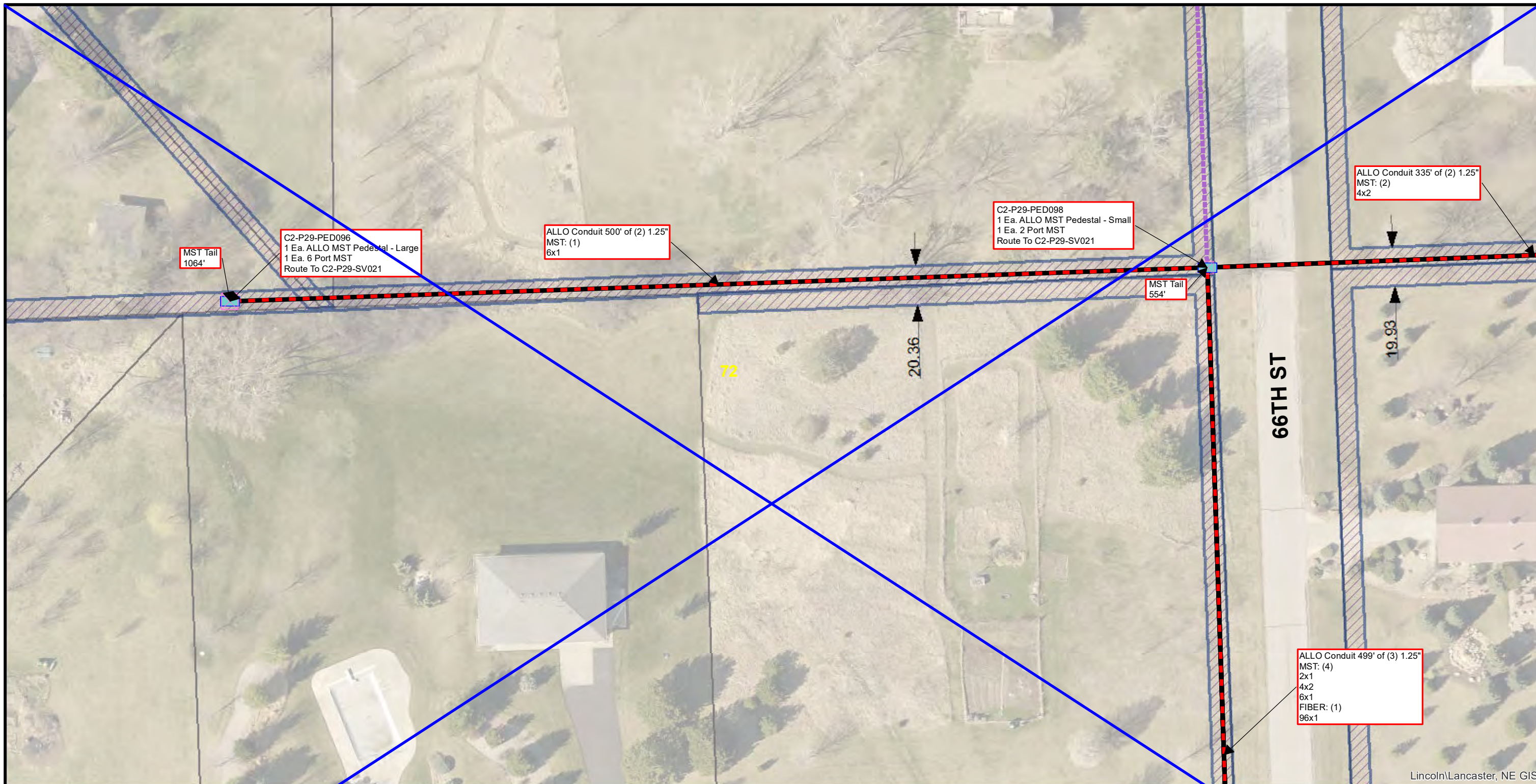
Conduit Note Key
 MST: (4) = Four Tails in MST Conduit
 8x2 = Two 8 Port MST Tails
 FIBER: (2) = Two Fiber Cables in Fiber Conduit
 576x1 = One 576 SM Fiber

Sheet Identification (2-1-001)
 2 = Quadrant
 1 = PON
 001 = Plan Sheet

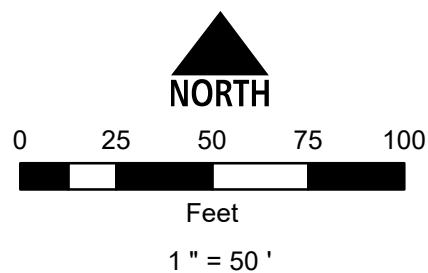
Notes
 1. Contractor shall not work outside ROW without easement confirmation by ALLO
 2. At all cable pulling locations, coil 60' of each fiber cable (MST tails excluded)
 3. At all splice vaults, coil 75' of each fiber cable tail and 50' of each MST tail
 4. At all maintenance vaults coil 75' of each fiber cable (MST tails excluded)
 5. Minimum 24" vertical and horizontal separation from existing utilities

2-29-062	000	161ST CT
	REBEL DR	2-29-063
2-29-070	2-29-071	2-29-072
56TH ST	KQ100	60TH ST
	KQ101	KQ102





Lincoln\LANCASTER, NE GIS



Conduit Note Key
 MST: (4) = Four Tails in MST Conduit
 8x2 = Two 8 Port MST Tails
 FIBER: (2) = Two Fiber Cables in Fiber Conduit
 576x1 = One 576 SM Fiber

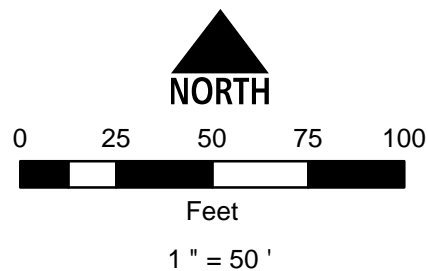
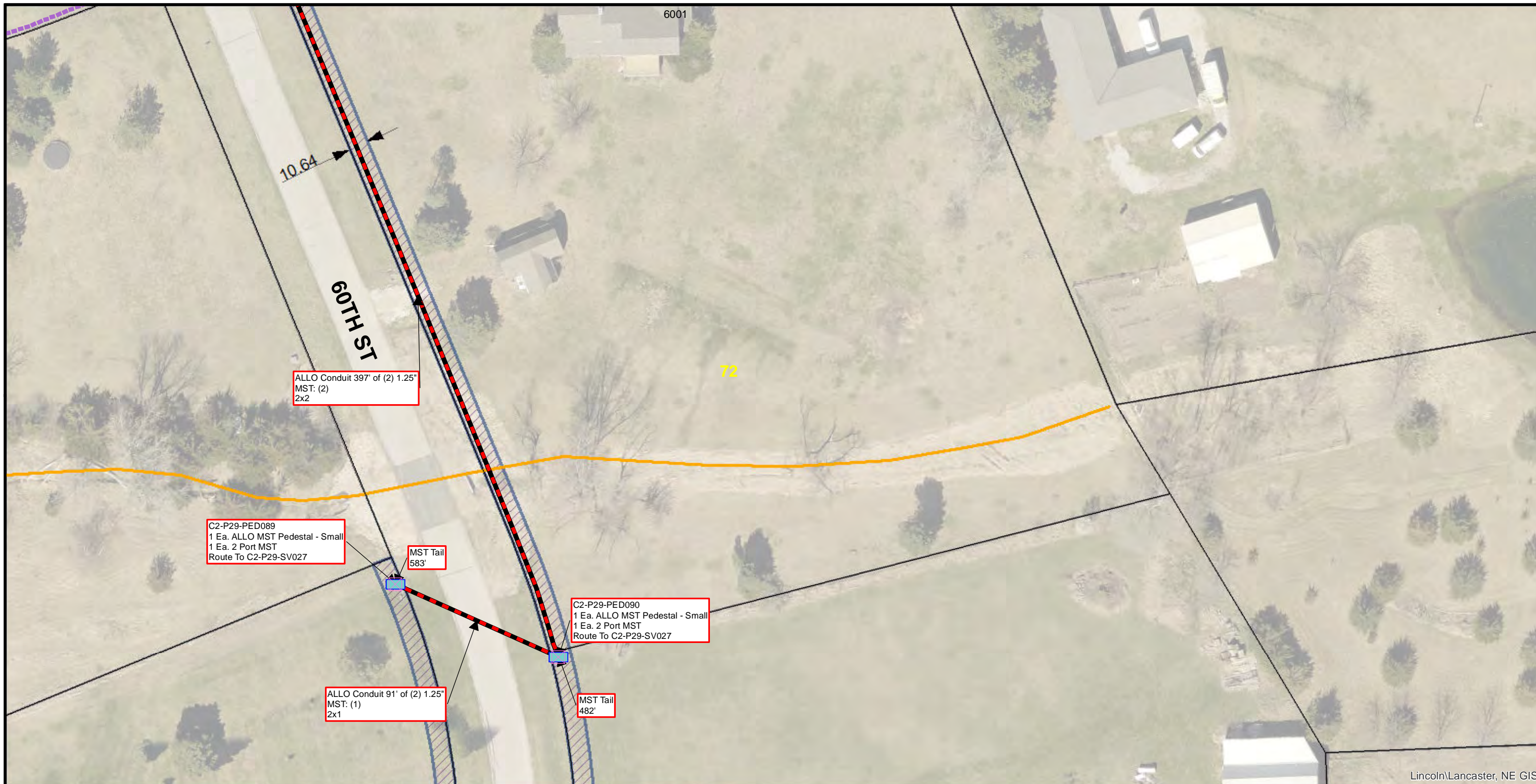
Sheet Identification (2-1-001)
 2 = Quadrant
 1 = PON
 001 = Plan Sheet

Notes
 1. Contractor shall not work outside ROW without easement confirmation by ALLO
 2. At all cable pulling locations, coil 60' of each fiber cable (MST tails excluded)
 3. At all splice vaults, coil 75' of each fiber cable tail and 50' of each MST tail
 4. At all maintenance vaults coil 75' of each fiber cable (MST tails excluded)
 5. Minimum 24" vertical and horizontal separation from existing utilities

KP104	2-29-068	2-29-069
2-29-071	2-29-072	2-29-073
2-29-078	2-29-079	2-29-080

COUNTRYVIEW RD - ST 66TH ST






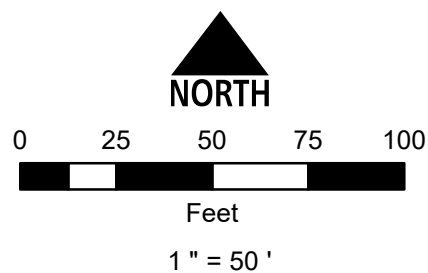
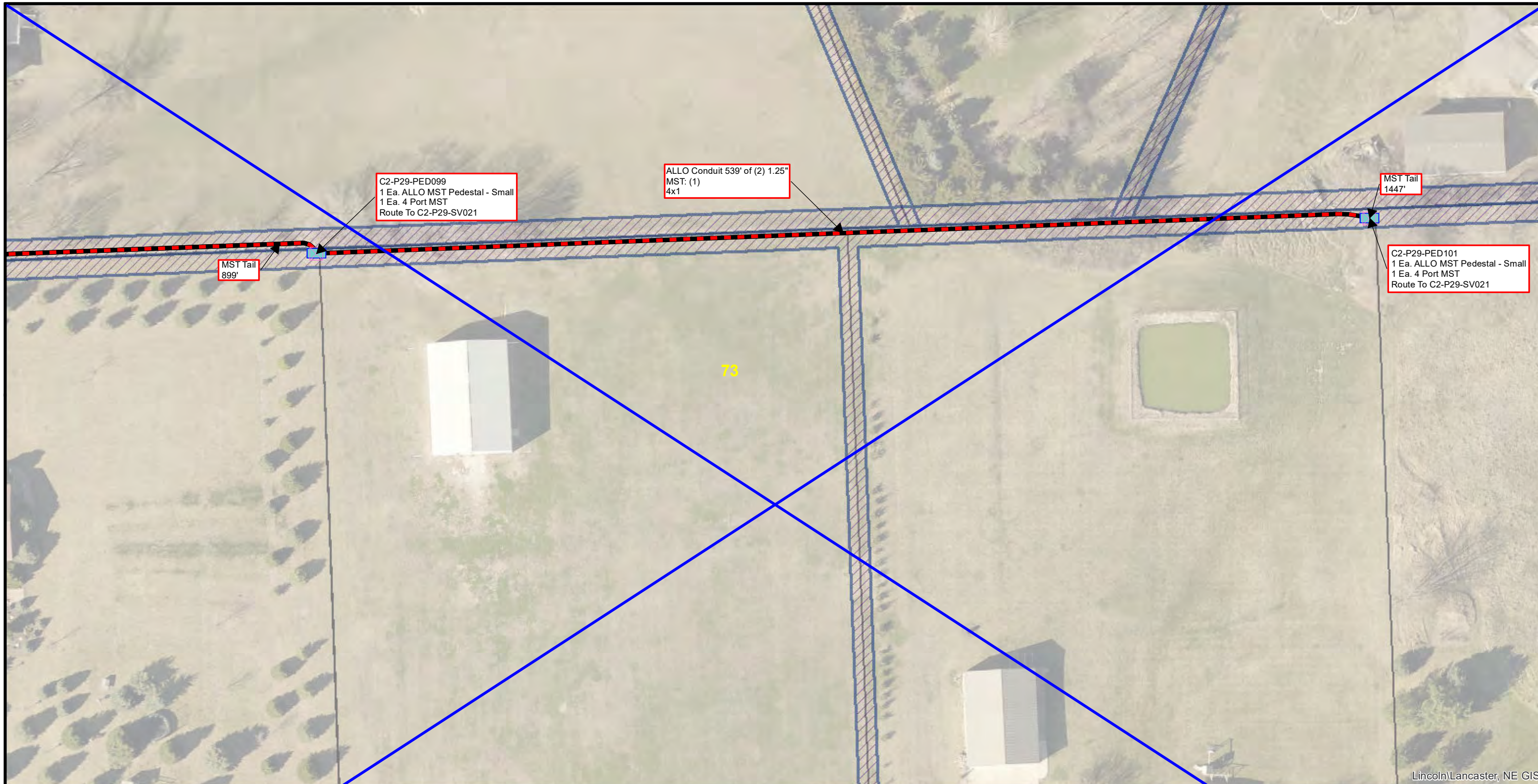
Conduit Note Key
 MST: (4) = Four Tails in MST Conduit
 8x2 = Two 8 Port MST Tails
 FIBER: (2) = Two Fiber Cables in Fiber Conduit
 576x1 = One 576 SM Fiber

Sheet Identification (2-1-001)
 2 = Quadrant
 1 = PON
 001 = Plan Sheet

Notes
 1. Contractor shall not work outside ROW without easement confirmation by ALLO
 2. At all cable pulling locations, coil 60' of each fiber cable (MST tails excluded)
 3. At all splice vaults, coil 75' of each fiber cable tail and 50' of each MST tail
 4. At all maintenance vaults coil 75' of each fiber cable (MST tails excluded)
 5. Minimum 24" vertical and horizontal separation from existing utilities

000	61ST ST	REBEL DR	2-29-063	2-29-064
2-29-071	60TH ST		2-29-072	2-29-073
KQ101			KQ102	2-29-078






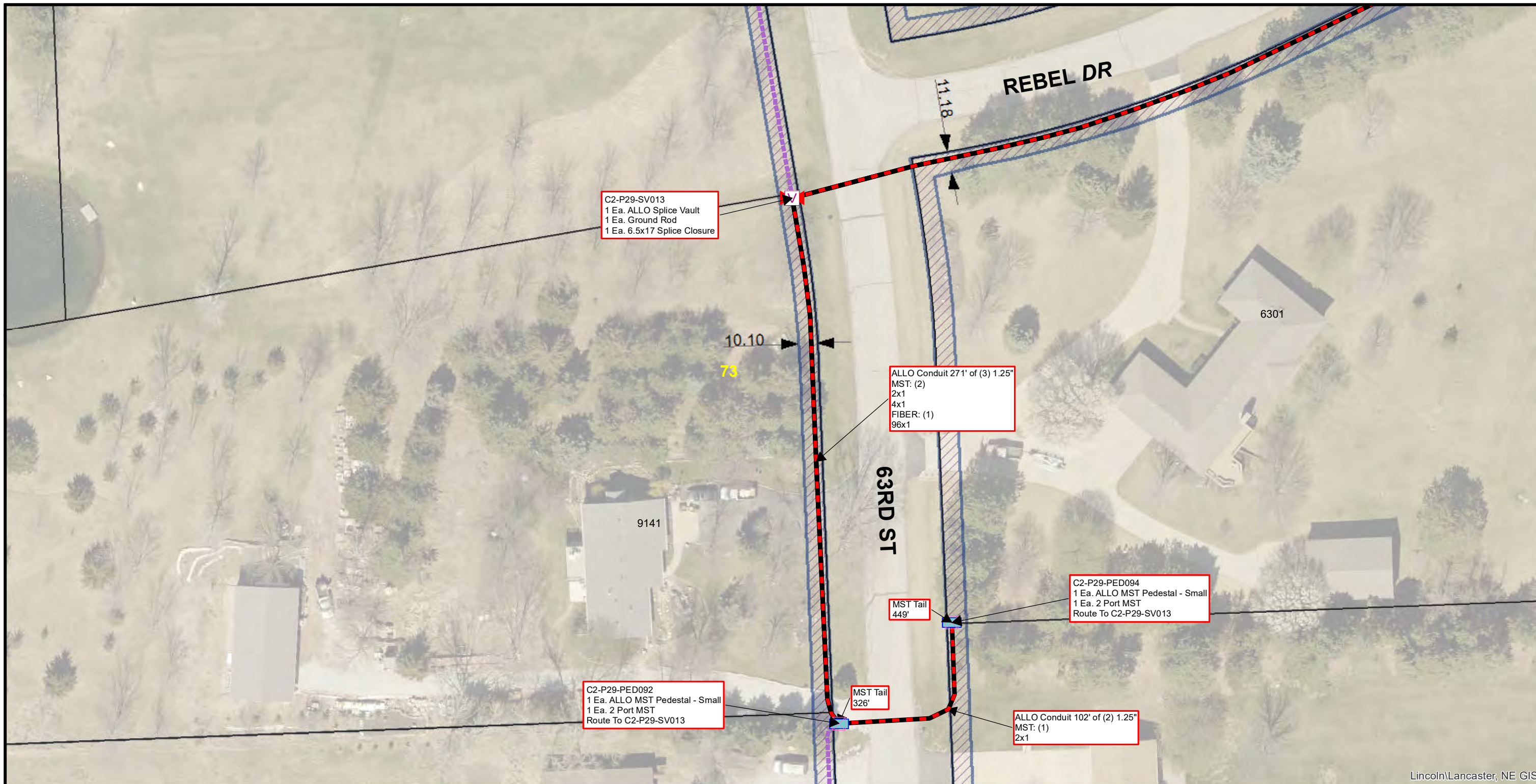
Conduit Note Key
 MST: (4) = Four Tails in MST Conduit
 8x2 = Two 8 Port MST Tails
 FIBER: (2) = Two Fiber Cables in Fiber Conduit
 576x1 = One 576 SM Fiber

Sheet Identification (2-1-001)
 2 = Quadrant
 1 = PON
 001 = Plan Sheet

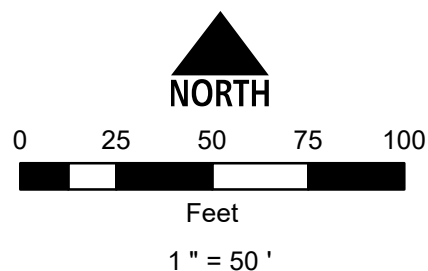
Notes
 1. Contractor shall not work outside ROW without easement confirmation by ALLO
 2. At all cable pulling locations, coil 60' of each fiber cable (MST tails excluded)
 3. At all splice vaults, coil 75' of each fiber cable tail and 50' of each MST tail
 4. At all maintenance vaults coil 75' of each fiber cable (MST tails excluded)
 5. Minimum 24" vertical and horizontal separation from existing utilities

2-29-068	2-29-069	KP107
2-29-072	2-29-073	2-30-026
2-29-079	2-29-080	2-30-030





Lincoln/Lancaster, NE GIS




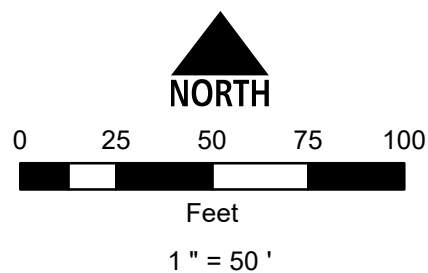
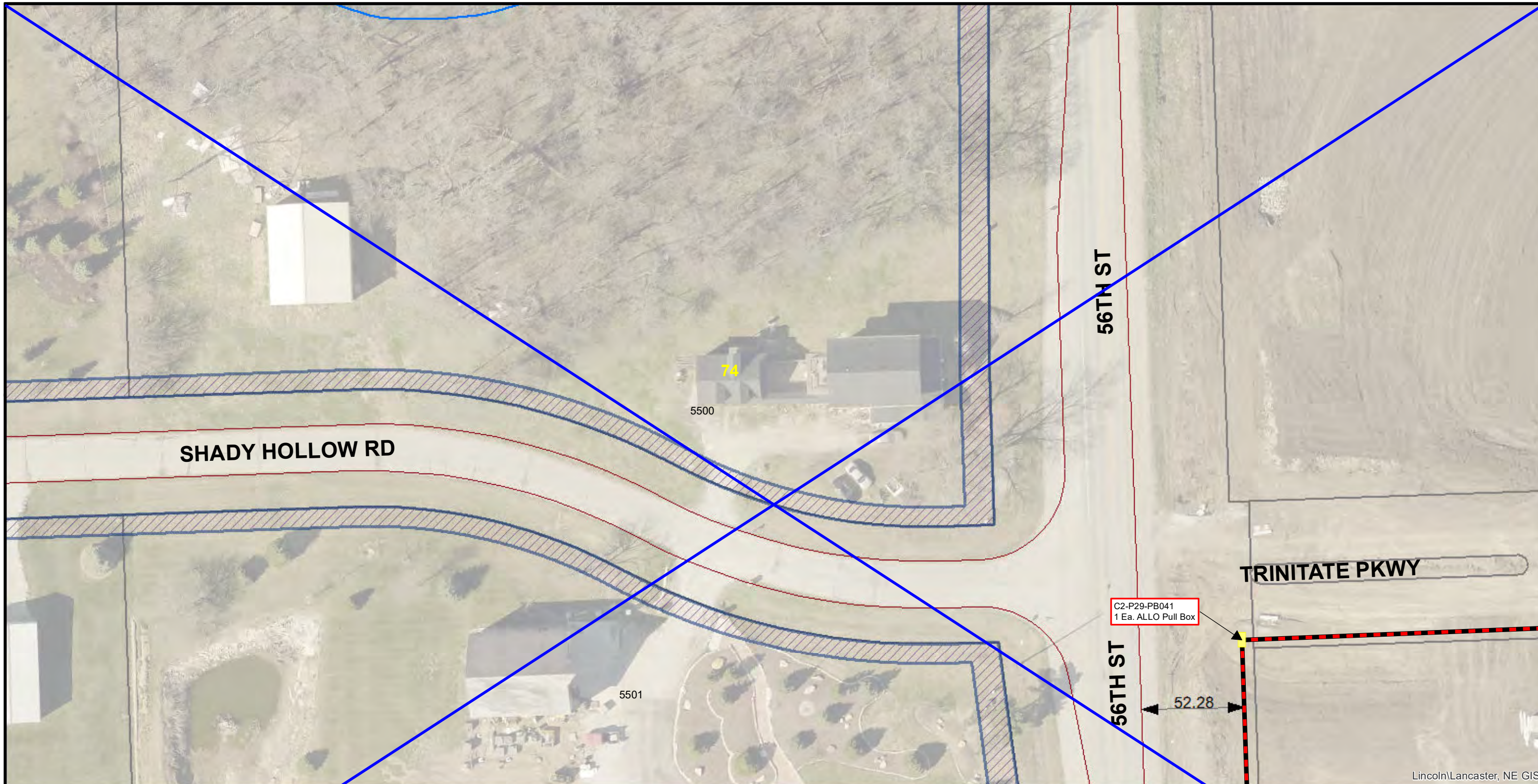
Conduit Note Key
 MST: (4) = Four Tails in MST Conduit
 8x2 = Two 8 Port MST Tails
 FIBER: (2) = Two Fiber Cables in Fiber Conduit
 576x1 = One 576 SM Fiber

Sheet Identification (2-1-001)
 2 = Quadrant
 1 = PON
 001 = Plan Sheet

Notes
 1. Contractor shall not work outside ROW without easement confirmation by ALLO
 2. At all cable pulling locations, coil 60' of each fiber cable (MST tails excluded)
 3. At all splice vaults, coil 75' of each fiber cable tail and 50' of each MST tail
 4. At all maintenance vaults coil 75' of each fiber cable (MST tails excluded)
 5. Minimum 24" vertical and horizontal separation from existing utilities

REBEL DR	2-29-063	2-29-064	2-29-065
REBEL DR	2-29-072	2-29-073	2-29-074
63RD ST	KQ102	2-29-078	000






Conduit Note Key
 MST: (4) = Four Tails in MST Conduit
 8x2 = Two 8 Port MST Tails
 FIBER: (2) = Two Fiber Cables in Fiber Conduit
 576x1 = One 576 SM Fiber

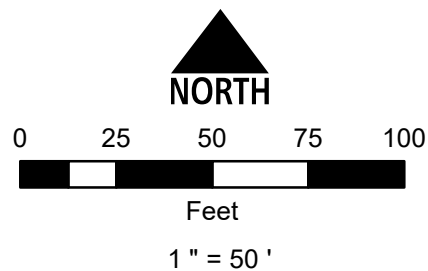
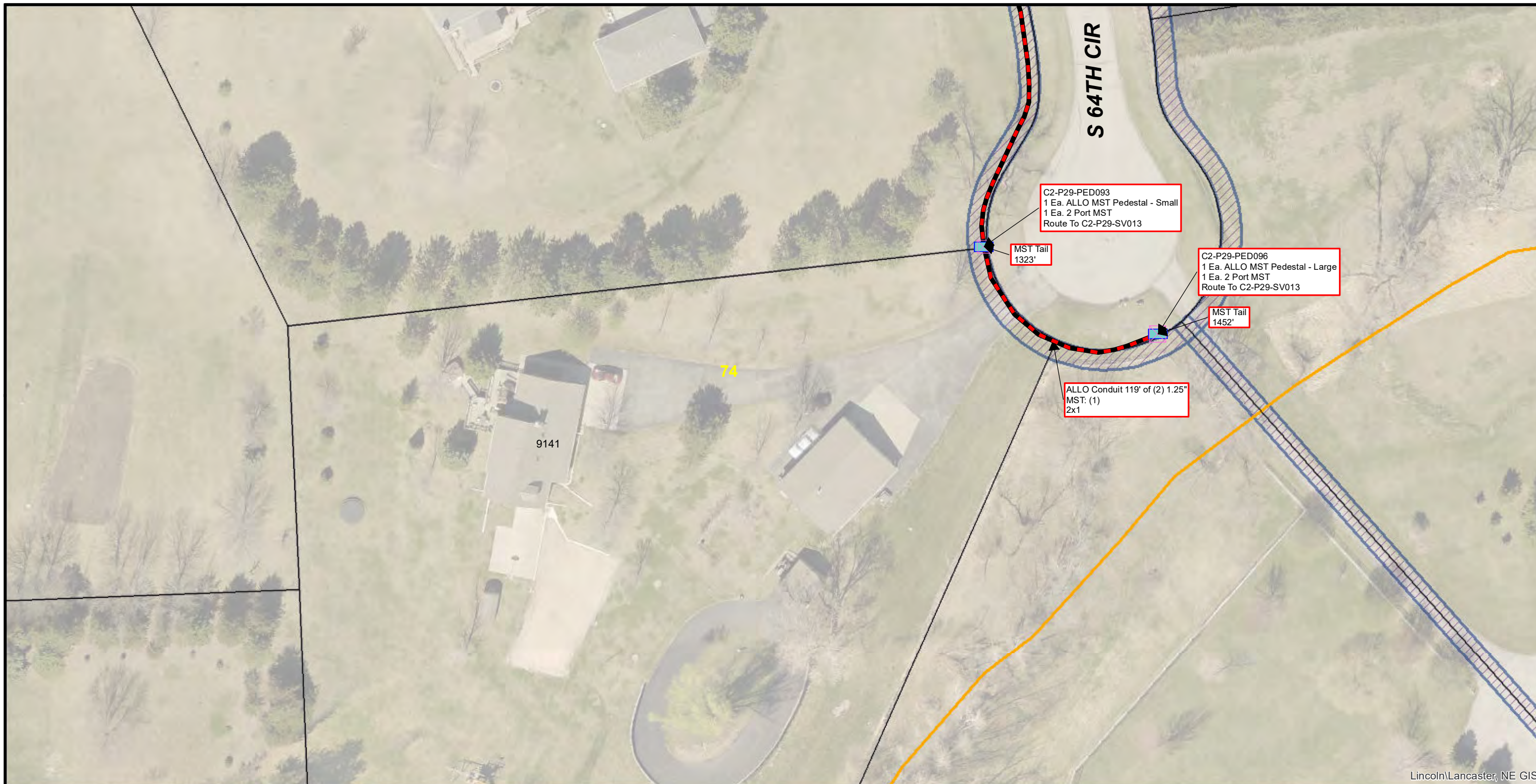
Sheet Identification (2-1-001)
 2 = Quadrant
 1 = PON
 001 = Plan Sheet

Notes
 1. Contractor shall not work outside ROW without easement confirmation by ALLO
 2. At all cable pulling locations, coil 60' of each fiber cable (MST tails excluded)
 3. At all splice vaults, coil 75' of each fiber cable tail and 50' of each MST tail
 4. At all maintenance vaults coil 75' of each fiber cable (MST tails excluded)
 5. Minimum 24" vertical and horizontal separation from existing utilities

KQ99	KQ100	KQ101
KR99	2-29-074	2-29-075
KS99	2-29-081	2-29-082

SHADY HOLLOW RD — 56TH ST — TRINITATE PKWY






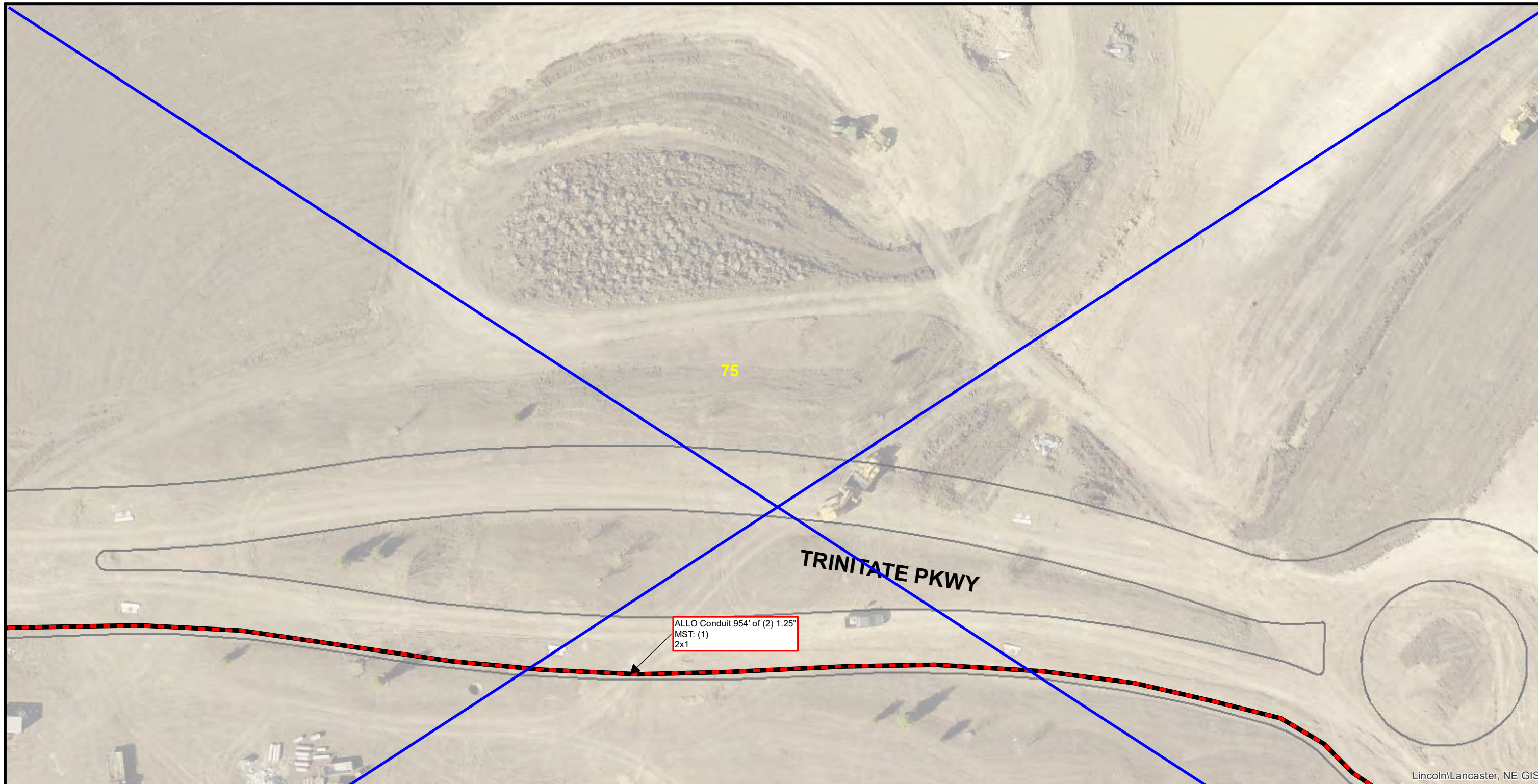
Conduit Note Key
 MST: (4) = Four Tails in MST Conduit
 8x2 = Two 8 Port MST Tails
 FIBER: (2) = Two Fiber Cables in Fiber Conduit
 576x1 = One 576 SM Fiber

Sheet Identification (2-1-001)
 2 = Quadrant
 1 = PON
 001 = Plan Sheet

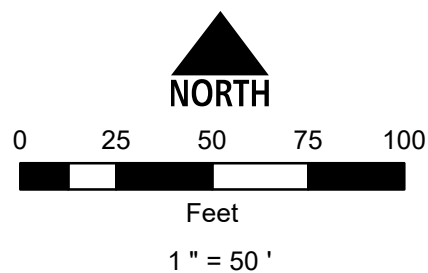
Notes
 1. Contractor shall not work outside ROW without easement confirmation by ALLO
 2. At all cable pulling locations, coil 60' of each fiber cable (MST tails excluded)
 3. At all splice vaults, coil 75' of each fiber cable tail and 50' of each MST tail
 4. At all maintenance vaults coil 75' of each fiber cable (MST tails excluded)
 5. Minimum 24" vertical and horizontal separation from existing utilities

2-29-064	2-29-065	2-29-066
2-29-073	2-29-074	2-29-075
2-29-078	000	2-29-079





Lincoln/Lancaster, NE GIS



Conduit Note Key
 MST: (4) = Four Tails in MST Conduit
 8x2 = Two 8 Port MST Tails
 FIBER: (2) = Two Fiber Cables in Fiber Conduit
 576x1 = One 576 SM Fiber

Sheet Identification (2-1-001)
 2 = Quadrant
 1 = PON
 001 = Plan Sheet

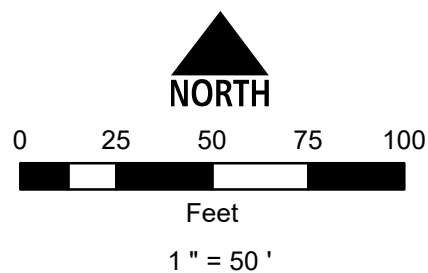
Notes
 1. Contractor shall not work outside ROW without easement confirmation by ALLO
 2. At all cable pulling locations, coil 60' of each fiber cable (MST tails excluded)
 3. At all splice vaults, coil 75' of each fiber cable tail and 50' of each MST tail
 4. At all maintenance vaults coil 75' of each fiber cable (MST tails excluded)
 5. Minimum 24" vertical and horizontal separation from existing utilities

	KQ100	KQ101	KQ102
56TH ST	2-29-074	2-29-075	2-29-076
TRINITATE PKWY			
	2-29-081	2-29-082	2-29-083
60TH ST			





Lincoln/Lancaster, NE GIS




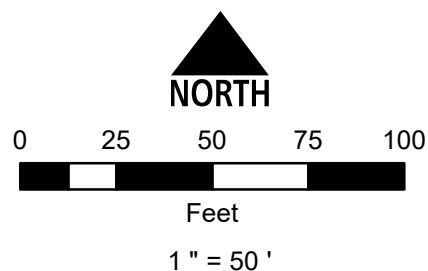
Conduit Note Key
 MST: (4) = Four Tails in MST Conduit
 8x2 = Two 8 Port MST Tails
 FIBER: (2) = Two Fiber Cables in Fiber Conduit
 576x1 = One 576 SM Fiber

Sheet Identification (2-1-001)
 2 = Quadrant
 1 = PON
 001 = Plan Sheet

Notes
 1. Contractor shall not work outside ROW without easement confirmation by ALLO
 2. At all cable pulling locations, coil 60' of each fiber cable (MST tails excluded)
 3. At all splice vaults, coil 75' of each fiber cable tail and 50' of each MST tail
 4. At all maintenance vaults coil 75' of each fiber cable (MST tails excluded)
 5. Minimum 24" vertical and horizontal separation from existing utilities

2-29-065	2-29-066	2-29-067
2-29-074	2-29-075	2-29-076
000	2-29-079	000





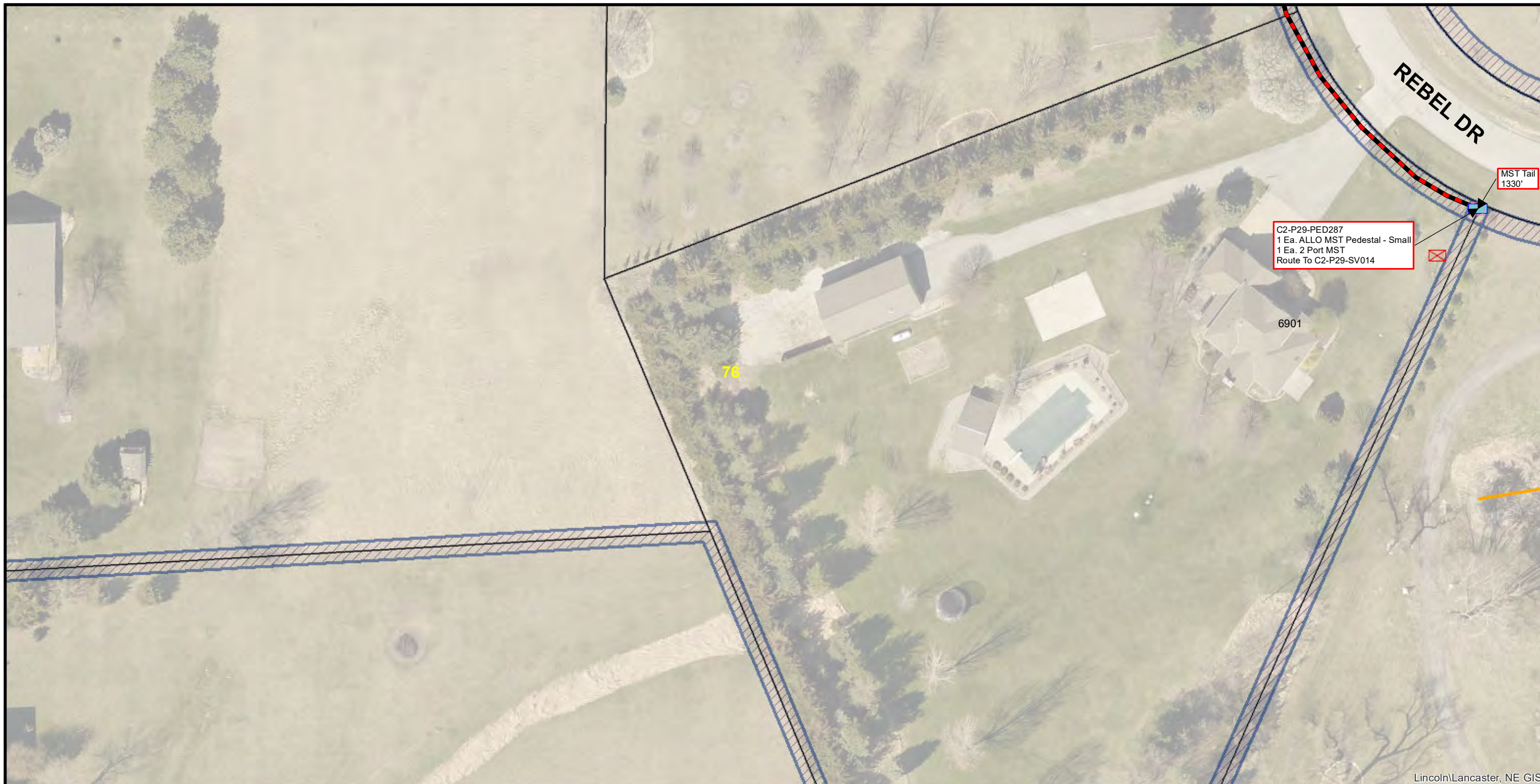
Conduit Note Key
 MST: (4) = Four Tails in MST Conduit
 8x2 = Two 8 Port MST Tails
 FIBER: (2) = Two Fiber Cables in Fiber Conduit
 576x1 = One 576 SM Fiber

Sheet Identification (2-1-001)
 2 = Quadrant
 1 = PON
 001 = Plan Sheet

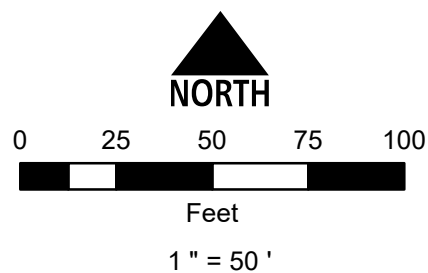
Notes
 1. Contractor shall not work outside ROW without easement confirmation by ALLO
 2. At all cable pulling locations, coil 60' of each fiber cable (MST tails excluded)
 3. At all splice vaults, coil 75' of each fiber cable tail and 50' of each MST tail
 4. At all maintenance vaults coil 75' of each fiber cable (MST tails excluded)
 5. Minimum 24" vertical and horizontal separation from existing utilities

KQ101	60TH ST KQ102	2-29-070
2-29-075	2-29-076	2-29-077
2-29-082	TRINITATE PKWY VERITAS DR 2-29-083	2-29-084





Lincoln/Lancaster, NE GIS




Conduit Note Key
 MST: (4) = Four Tails in MST Conduit
 8x2 = Two 8 Port MST Tails
 FIBER: (2) = Two Fiber Cables in Fiber Conduit
 576x1 = One 576 SM Fiber

Sheet Identification (2-1-001)
 2 = Quadrant
 1 = PON
 001 = Plan Sheet

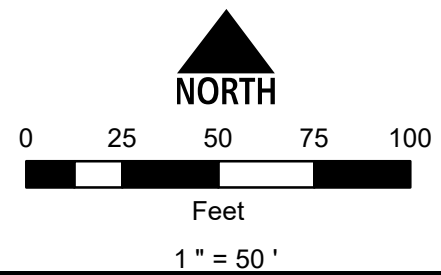
Notes
 1. Contractor shall not work outside ROW without easement confirmation by ALLO
 2. At all cable pulling locations, coil 60' of each fiber cable (MST tails excluded)
 3. At all splice vaults, coil 75' of each fiber cable tail and 50' of each MST tail
 4. At all maintenance vaults coil 75' of each fiber cable (MST tails excluded)
 5. Minimum 24" vertical and horizontal separation from existing utilities

2-29-066	2-29-067	2-30-015
2-29-075	2-29-076	KP107
2-29-079	000	2-30-026





Lincoln/Lancaster, NE GIS



Conduit Note Key
 MST: (4) = Four Tails in MST Conduit
 8x2 = Two 8 Port MST Tails
 FIBER: (2) = Two Fiber Cables in Fiber Conduit
 576x1 = One 576 SM Fiber

Sheet Identification (2-1-001)
 2 = Quadrant
 1 = PON
 001 = Plan Sheet

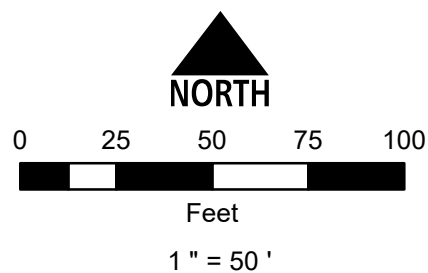
Notes
 1. Contractor shall not work outside ROW without easement confirmation by ALLO
 2. At all cable pulling locations, coil 60' of each fiber cable (MST tails excluded)
 3. At all splice vaults, coil 75' of each fiber cable tail and 50' of each MST tail
 4. At all maintenance vaults coil 75' of each fiber cable (MST tails excluded)
 5. Minimum 24" vertical and horizontal separation from existing utilities

KQ102	2-29-070	63RD ST	2-29-071
2-29-076	2-29-077		2-29-078
2-29-083	2-29-084		2-29-085





Lincoln/Lancaster, NE GIS




Conduit Note Key
 MST: (4) = Four Tails in MST Conduit
 8x2 = Two 8 Port MST Tails
 FIBER: (2) = Two Fiber Cables in Fiber Conduit
 576x1 = One 576 SM Fiber

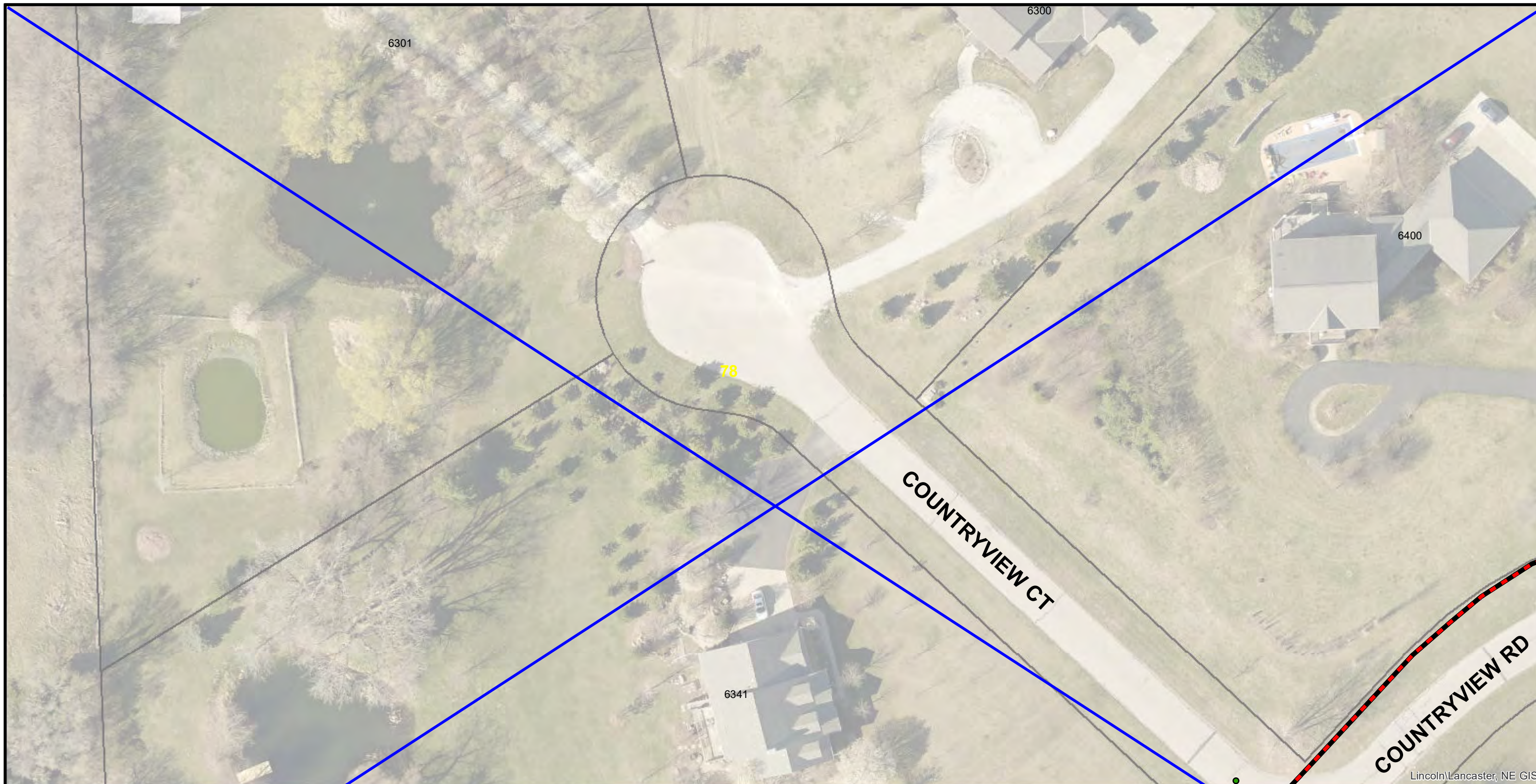
Sheet Identification (2-1-001)
 2 = Quadrant
 1 = PON
 001 = Plan Sheet

Notes
 1. Contractor shall not work outside ROW without easement confirmation by ALLO
 2. At all cable pulling locations, coil 60' of each fiber cable (MST tails excluded)
 3. At all splice vaults, coil 75' of each fiber cable tail and 50' of each MST tail
 4. At all maintenance vaults coil 75' of each fiber cable (MST tails excluded)
 5. Minimum 24" vertical and horizontal separation from existing utilities

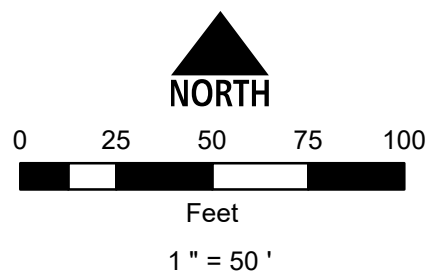
2-29-068	2-29-069	2-29-070
KQ98	2-29-077	KQ100
KR98	2-29-080	2-29-081

SHADY HOLLOW RD





Lincoln/Lancaster, NE GIS



Conduit Note Key
 MST: (4) = Four Tails in MST Conduit
 8x2 = Two 8 Port MST Tails
 FIBER: (2) = Two Fiber Cables in Fiber Conduit
 576x1 = One 576 SM Fiber

Sheet Identification (2-1-001)
 2 = Quadrant
 1 = PON
 001 = Plan Sheet

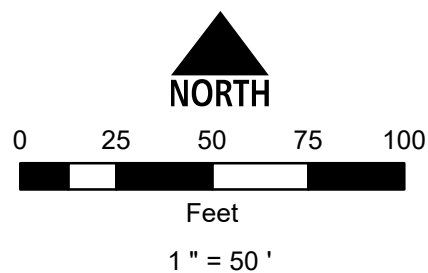
Notes
 1. Contractor shall not work outside ROW without easement confirmation by ALLO
 2. At all cable pulling locations, coil 60' of each fiber cable (MST tails excluded)
 3. At all splice vaults, coil 75' of each fiber cable tail and 50' of each MST tail
 4. At all maintenance vaults coil 75' of each fiber cable (MST tails excluded)
 5. Minimum 24" vertical and horizontal separation from existing utilities

2-29-070	2-29-071	2-29-072
2-29-077	2-29-078	2-29-079
2-29-084	2-29-085	KS105





Lincoln\ Lancaster, NE GIS




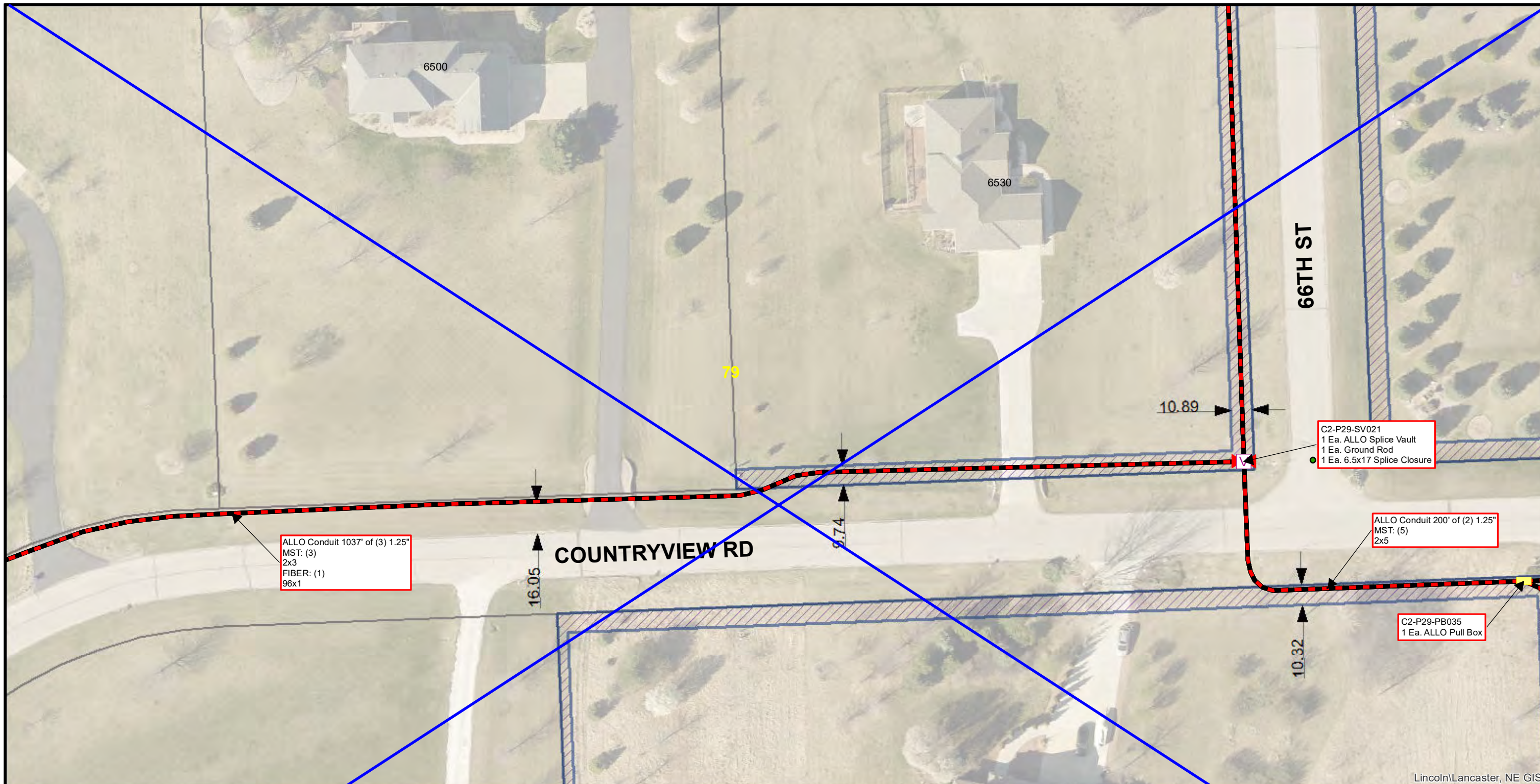
Conduit Note Key
 MST: (4) = Four Tails in MST Conduit
 8x2 = Two 8 Port MST Tails
 FIBER: (2) = Two Fiber Cables in Fiber Conduit
 576x1 = One 576 SM Fiber

Sheet Identification (2-1-001)
 2 = Quadrant
 1 = PON
 001 = Plan Sheet

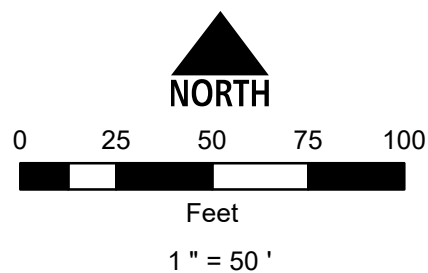
Notes
 1. Contractor shall not work outside ROW without easement confirmation by ALLO
 2. At all cable pulling locations, coil 60' of each fiber cable (MST tails excluded)
 3. At all splice vaults, coil 75' of each fiber cable tail and 50' of each MST tail
 4. At all maintenance vaults coil 75' of each fiber cable (MST tails excluded)
 5. Minimum 24" vertical and horizontal separation from existing utilities

2-29-072	2-29-073	2-29-074
KQ102	2-29-078	000
2-29-083	2-29-084	2-29-085





Lincoln/Lancaster, NE GIS




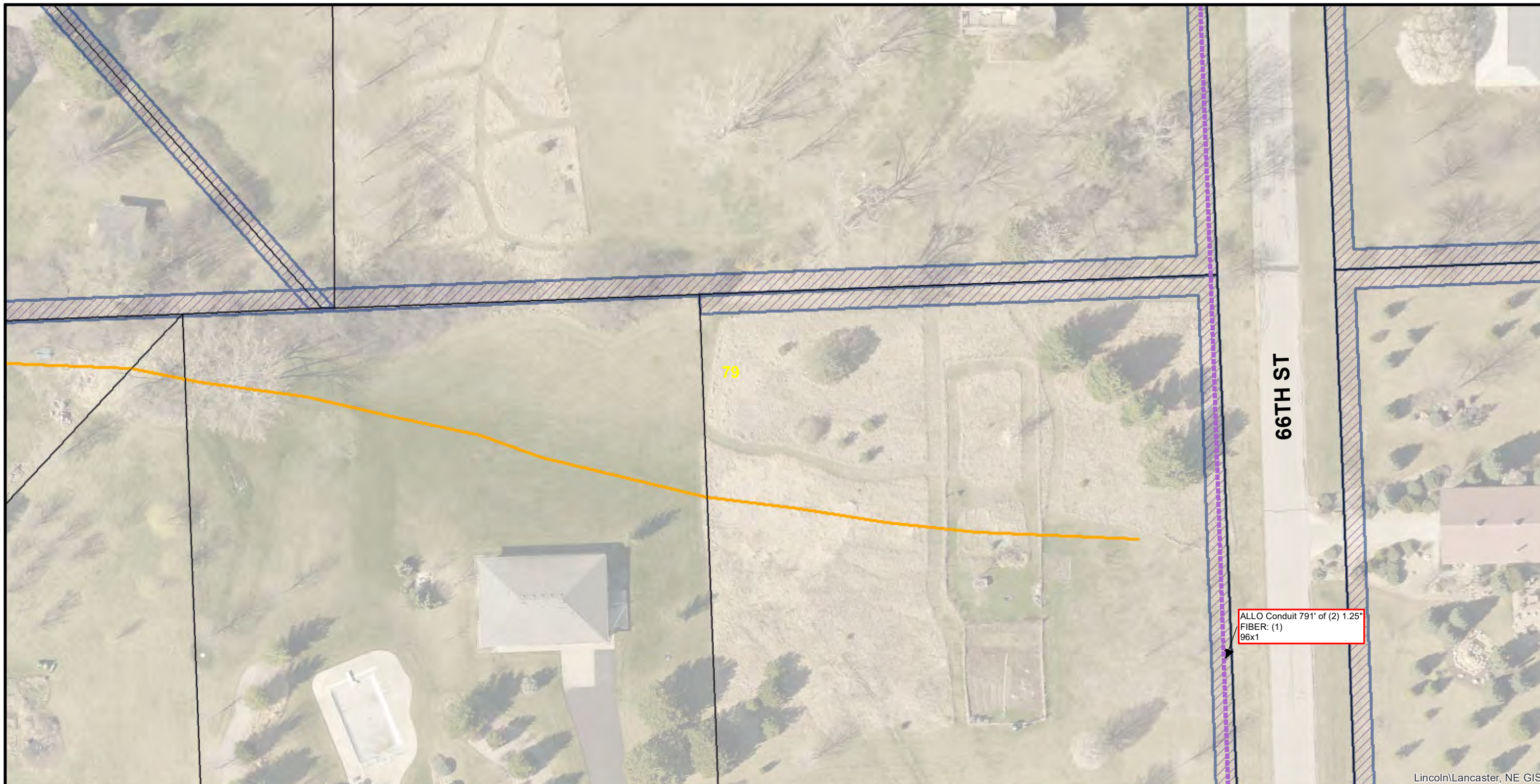
Conduit Note Key
 MST: (4) = Four Tails in MST Conduit
 8x2 = Two 8 Port MST Tails
 FIBER: (2) = Two Fiber Cables in Fiber Conduit
 576x1 = One 576 SM Fiber

Sheet Identification (2-1-001)
 2 = Quadrant
 1 = PON
 001 = Plan Sheet

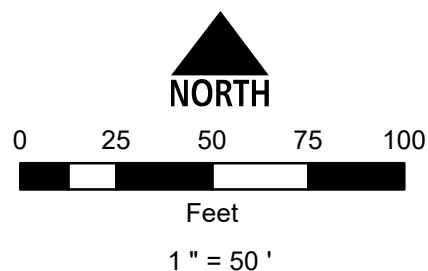
Notes
 1. Contractor shall not work outside ROW without easement confirmation by ALLO
 2. At all cable pulling locations, coil 60' of each fiber cable (MST tails excluded)
 3. At all splice vaults, coil 75' of each fiber cable tail and 50' of each MST tail
 4. At all maintenance vaults coil 75' of each fiber cable (MST tails excluded)
 5. Minimum 24" vertical and horizontal separation from existing utilities

2-29-071	2-29-072	2-29-073
2-29-078	2-29-079	2-29-080
2-29-085	KS105	2-29-086





Lincoln\ Lancaster, NE GIS



Conduit Note Key
 MST: (4) = Four Tails in MST Conduit
 8x2 = Two 8 Port MST Tails
 FIBER: (2) = Two Fiber Cables in Fiber Conduit
 576x1 = One 576 SM Fiber


Sheet Identification (2-1-001)
 2 = Quadrant
 1 = PON
 001 = Plan Sheet

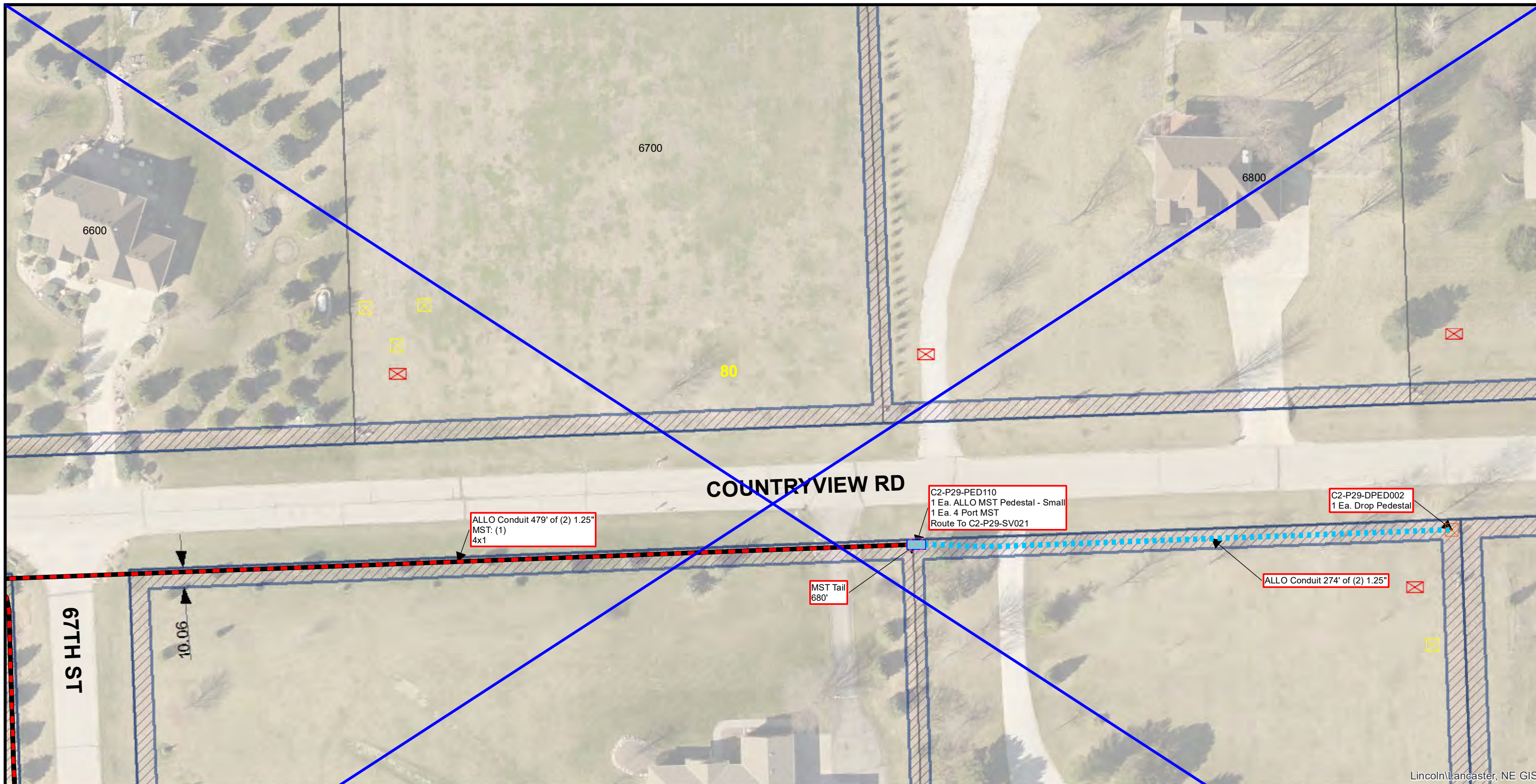
Notes
 1. Contractor shall not work outside ROW without easement confirmation by ALLO
 2. At all cable pulling locations, coil 60' of each fiber cable (MST tails excluded)
 3. At all splice vaults, coil 75' of each fiber cable tail and 50' of each MST tail
 4. At all maintenance vaults coil 75' of each fiber cable (MST tails excluded)
 5. Minimum 24" vertical and horizontal separation from existing utilities

2-29-074	2-29-075	2-29-076
000	2-29-079	000
2-29-085	2-29-086	2-29-087

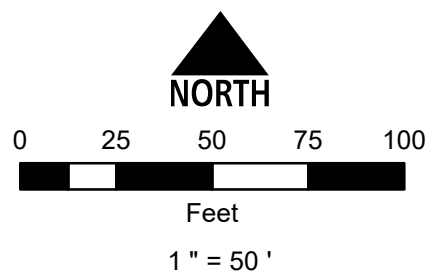
66TH ST

COUNTRYVIEW RD - ST 66TH





Lincoln/Lancaster, NE GIS



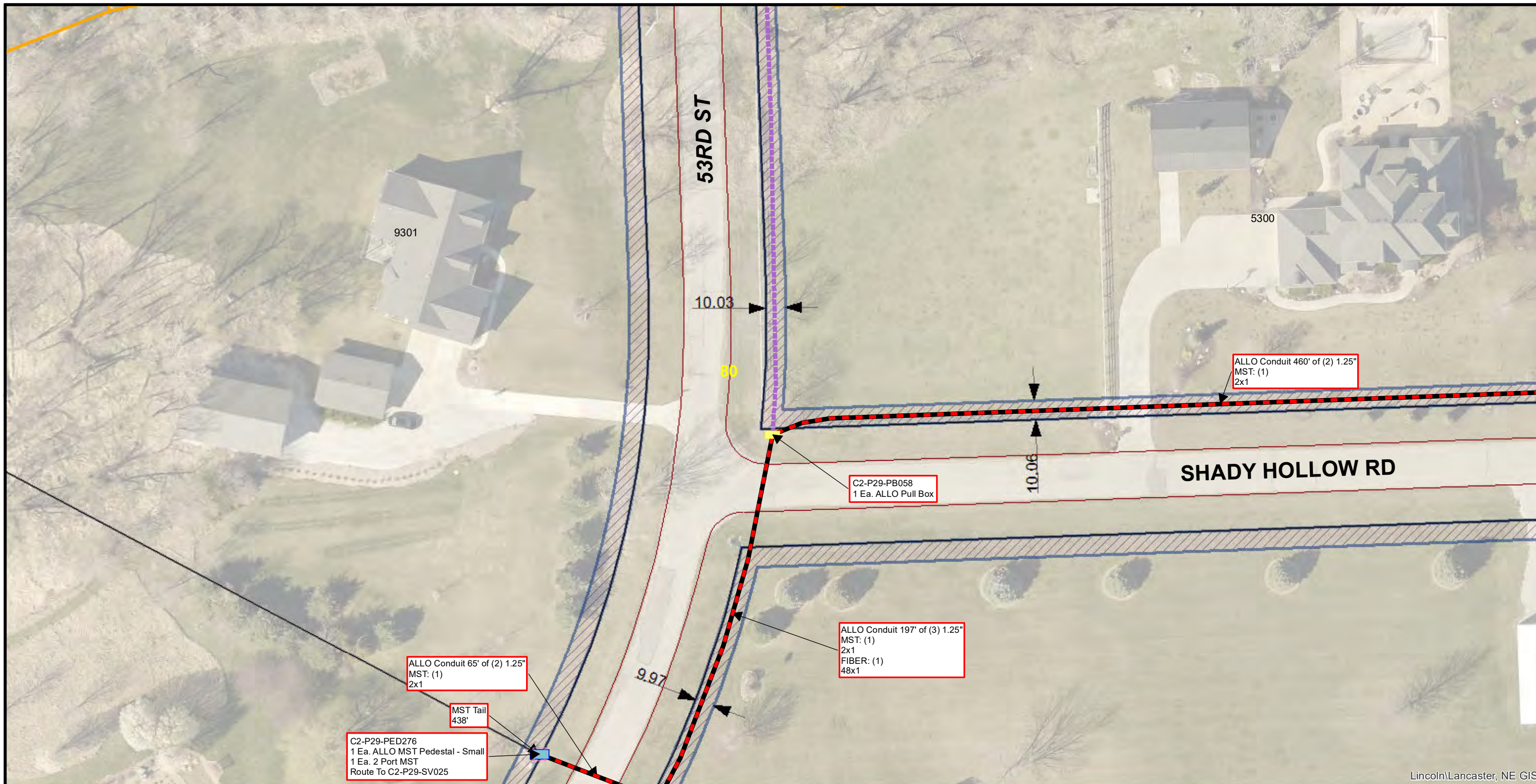
Conduit Note Key
 MST: (4) = Four Tails in MST Conduit
 8x2 = Two 8 Port MST Tails
 FIBER: (2) = Two Fiber Cables in Fiber Conduit
 576x1 = One 576 SM Fiber

Sheet Identification (2-1-001)
 2 = Quadrant
 1 = PON
 001 = Plan Sheet

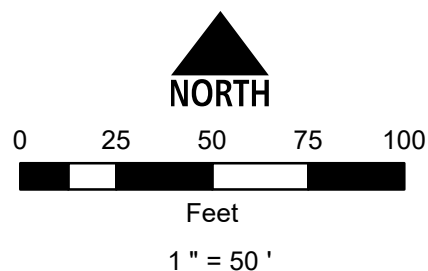
Notes
 1. Contractor shall not work outside ROW without easement confirmation by ALLO
 2. At all cable pulling locations, coil 60' of each fiber cable (MST tails excluded)
 3. At all splice vaults, coil 75' of each fiber cable tail and 50' of each MST tail
 4. At all maintenance vaults coil 75' of each fiber cable (MST tails excluded)
 5. Minimum 24" vertical and horizontal separation from existing utilities

66TH ST	2-29-072	2-29-073	2-30-026
COUNTRYVIEW RD	2-29-079	2-29-080	2-30-030
67TH ST	KS105	2-29-086	2-30-034





Lincoln/Lancaster, NE GIS



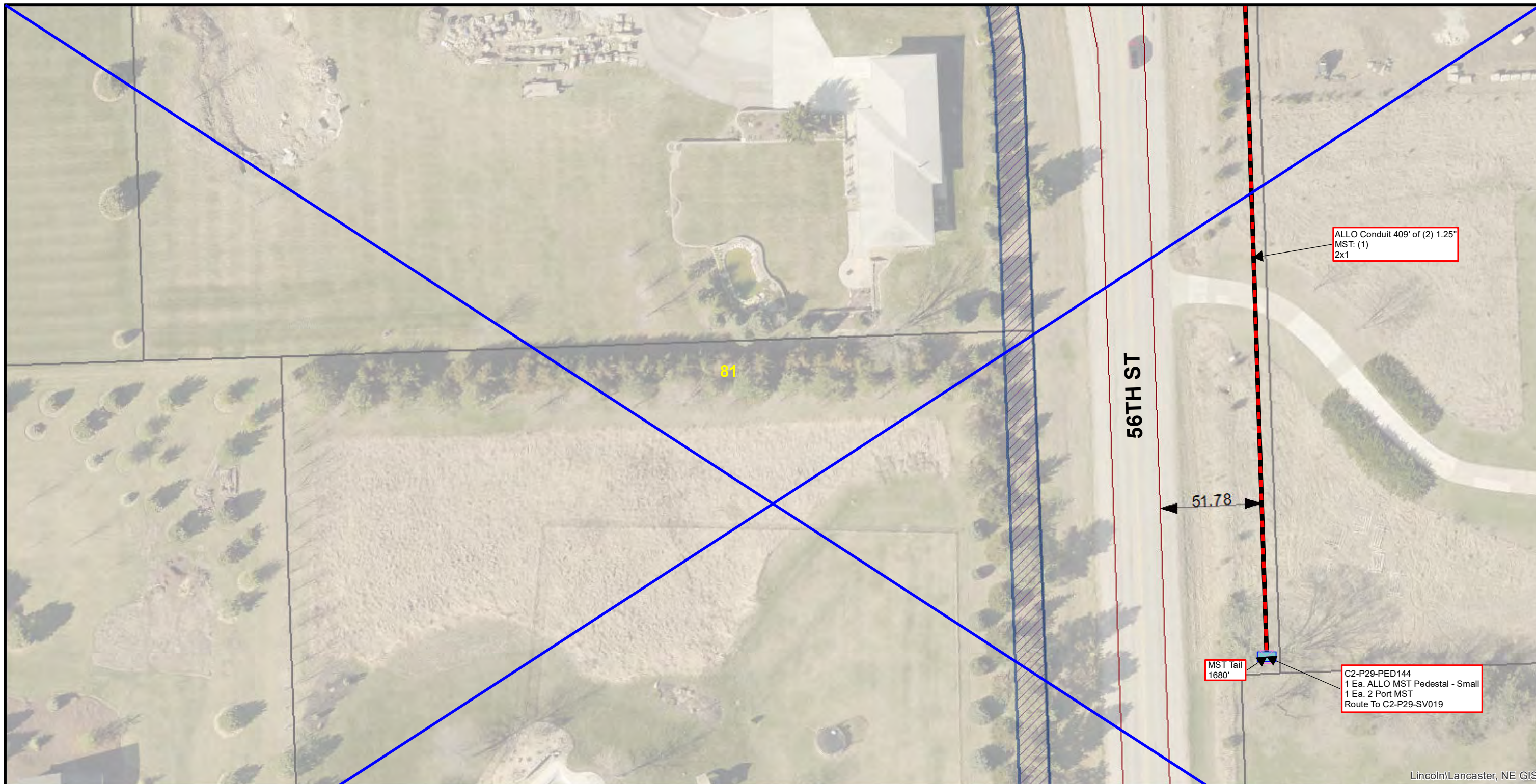
Conduit Note Key
 MST: (4) = Four Tails in MST Conduit
 8x2 = Two 8 Port MST Tails
 FIBER: (2) = Two Fiber Cables in Fiber Conduit
 576x1 = One 576 SM Fiber

Sheet Identification (2-1-001)
 2 = Quadrant
 1 = PON
 001 = Plan Sheet

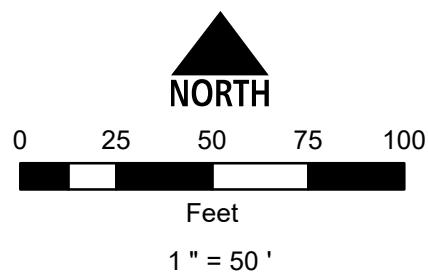
Notes
 1. Contractor shall not work outside ROW without easement confirmation by ALLO
 2. At all cable pulling locations, coil 60' of each fiber cable (MST tails excluded)
 3. At all splice vaults, coil 75' of each fiber cable tail and 50' of each MST tail
 4. At all maintenance vaults coil 75' of each fiber cable (MST tails excluded)
 5. Minimum 24" vertical and horizontal separation from existing utilities

KQ98	2-29-077	KQ100
KR98	2-29-080	2-29-081
2-29-089	2-29-090	2-29-091





Lincoln/Lancaster, NE GIS




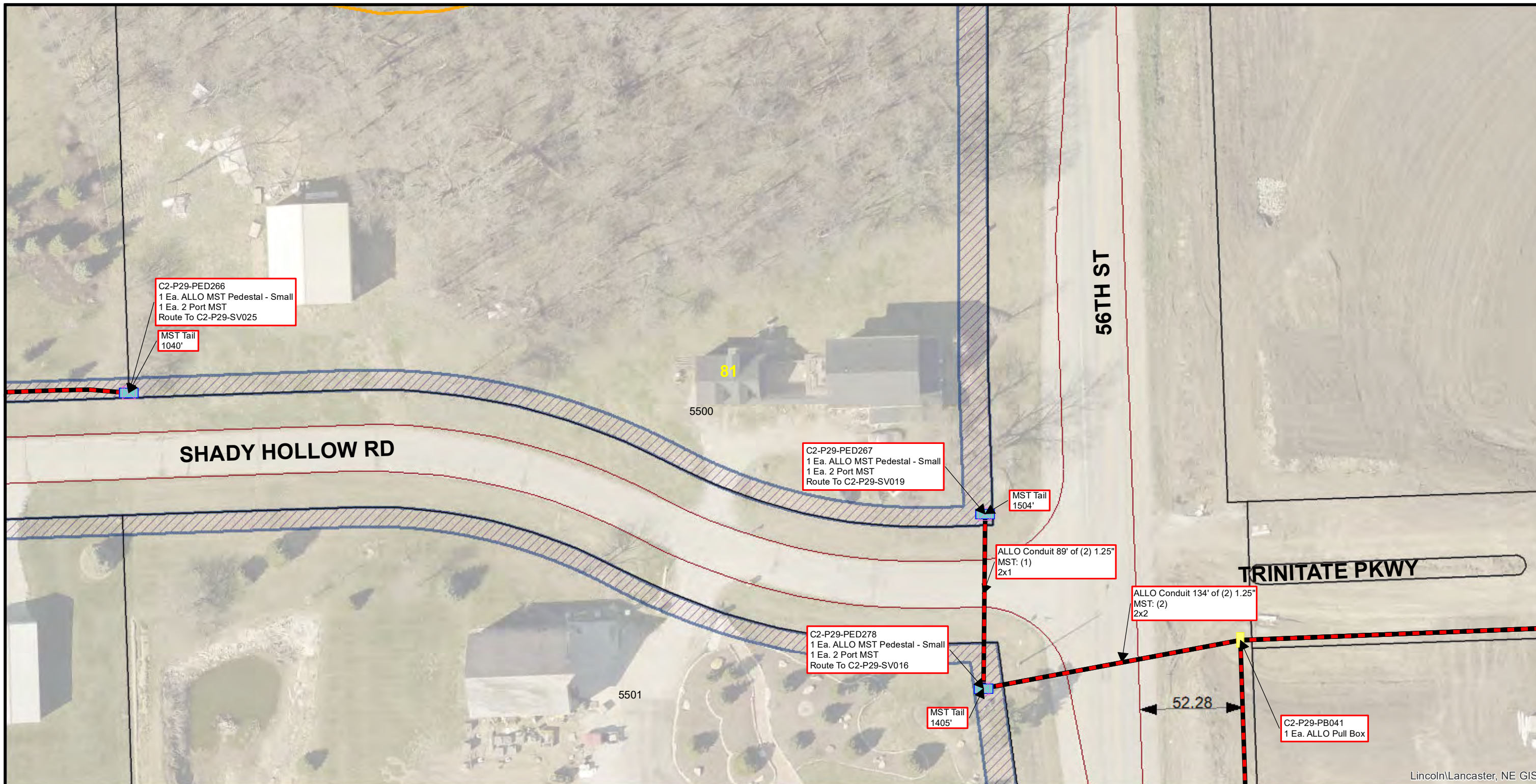
Conduit Note Key
 MST: (4) = Four Tails in MST Conduit
 8x2 = Two 8 Port MST Tails
 FIBER: (2) = Two Fiber Cables in Fiber Conduit
 576x1 = One 576 SM Fiber

Sheet Identification (2-1-001)
 2 = Quadrant
 1 = PON
 001 = Plan Sheet

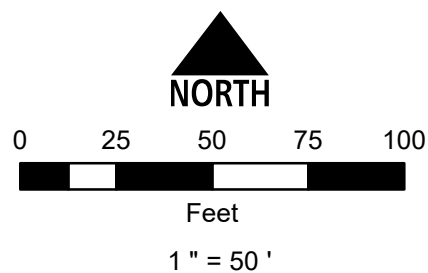
Notes
 1. Contractor shall not work outside ROW without easement confirmation by ALLO
 2. At all cable pulling locations, coil 60' of each fiber cable (MST tails excluded)
 3. At all splice vaults, coil 75' of each fiber cable tail and 50' of each MST tail
 4. At all maintenance vaults coil 75' of each fiber cable (MST tails excluded)
 5. Minimum 24" vertical and horizontal separation from existing utilities

KR99	SHADY HOLLOW RD	2-29-074	2-29-075
KS99		2-29-081	2-29-082
KT99	AARON CIR	KT100	2-29-087





Lincoln/Lancaster, NE GIS




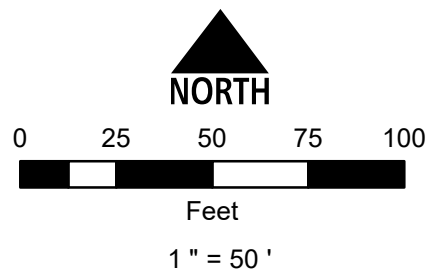
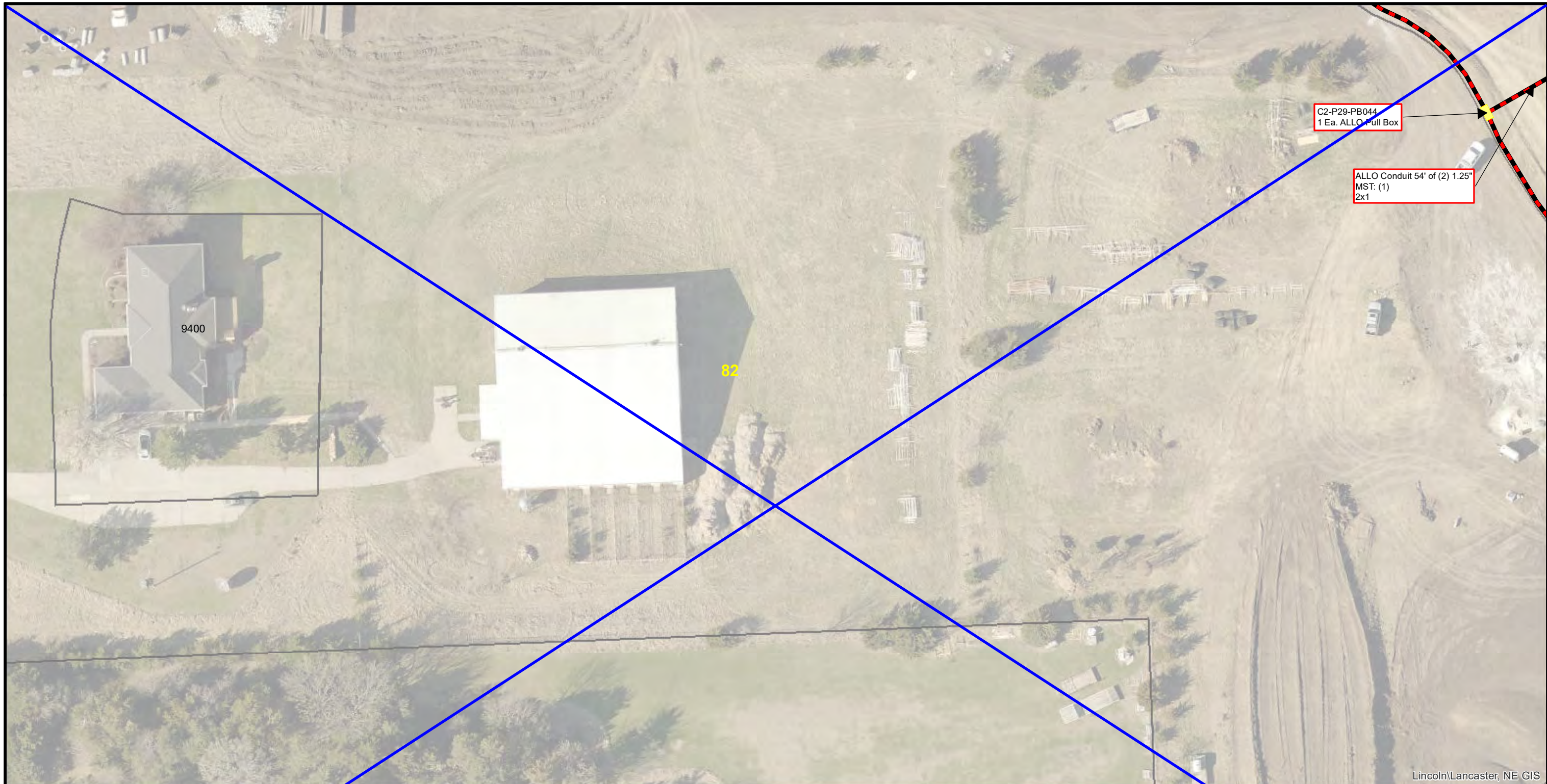
Conduit Note Key
 MST: (4) = Four Tails in MST Conduit
 8x2 = Two 8 Port MST Tails
 FIBER: (2) = Two Fiber Cables in Fiber Conduit
 576x1 = One 576 SM Fiber

Sheet Identification (2-1-001)
 2 = Quadrant
 1 = PON
 001 = Plan Sheet

Notes
 1. Contractor shall not work outside ROW without easement confirmation by ALLO
 2. At all cable pulling locations, coil 60' of each fiber cable (MST tails excluded)
 3. At all splice vaults, coil 75' of each fiber cable tail and 50' of each MST tail
 4. At all maintenance vaults coil 75' of each fiber cable (MST tails excluded)
 5. Minimum 24" vertical and horizontal separation from existing utilities

2-29-077	KQ100	KQ101
2-29-080	2-29-081	2-29-082
2-29-090	2-29-091	2-29-092





Conduit Note Key
 MST: (4) = Four Tails in MST Conduit
 8x2 = Two 8 Port MST Tails
 FIBER: (2) = Two Fiber Cables in Fiber Conduit
 576x1 = One 576 SM Fiber

Sheet Identification (2-1-001)
 2 = Quadrant
 1 = PON
 001 = Plan Sheet

Notes
 1. Contractor shall not work outside ROW without easement confirmation by ALLO
 2. At all cable pulling locations, coil 60' of each fiber cable (MST tails excluded)
 3. At all splice vaults, coil 75' of each fiber cable tail and 50' of each MST tail
 4. At all maintenance vaults coil 75' of each fiber cable (MST tails excluded)
 5. Minimum 24" vertical and horizontal separation from existing utilities

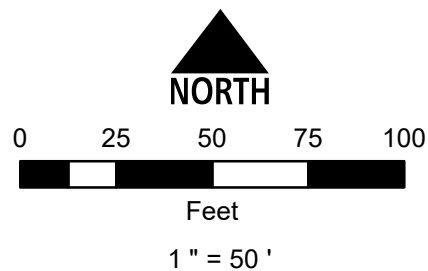
2-29-074	2-29-075	2-29-076
2-29-081	2-29-082	2-29-083
KT100	2-29-087	2-29-088

Labels on grid: 56TH ST, TRINITATE PKWY, VERITAS DR.





Lincoln\ Lancaster, NE GIS



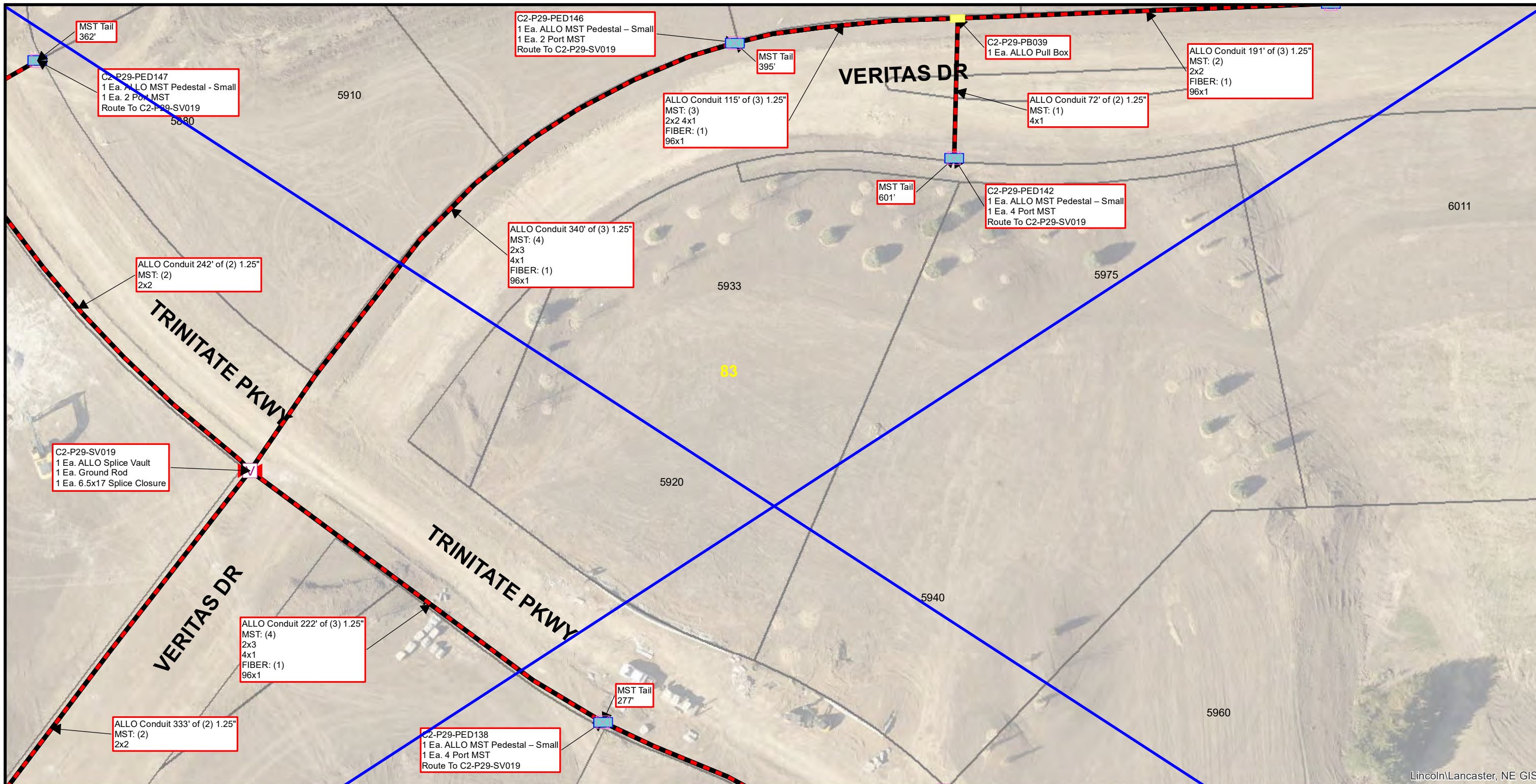
Conduit Note Key
 MST: (4) = Four Tails in MST Conduit
 8x2 = Two 8 Port MST Tails
 FIBER: (2) = Two Fiber Cables in Fiber Conduit
 576x1 = One 576 SM Fiber

Sheet Identification (2-1-001)
 2 = Quadrant
 1 = PON
 001 = Plan Sheet

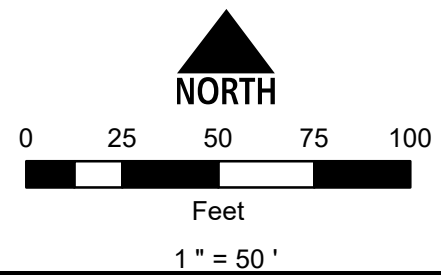
Notes
 1. Contractor shall not work outside ROW without easement confirmation by ALLO
 2. At all cable pulling locations, coil 60' of each fiber cable (MST tails excluded)
 3. At all splice vaults, coil 75' of each fiber cable tail and 50' of each MST tail
 4. At all maintenance vaults coil 75' of each fiber cable (MST tails excluded)
 5. Minimum 24" vertical and horizontal separation from existing utilities

	KQ100	KQ101	KQ102
56TH ST	2-29-081	2-29-082	2-29-083
TRINITATE PKWY			
60TH ST	2-29-091	2-29-092	2-29-093





Lincoln/Lancaster, NE GIS



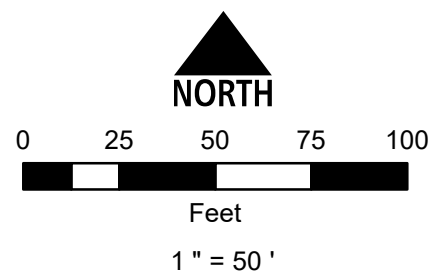
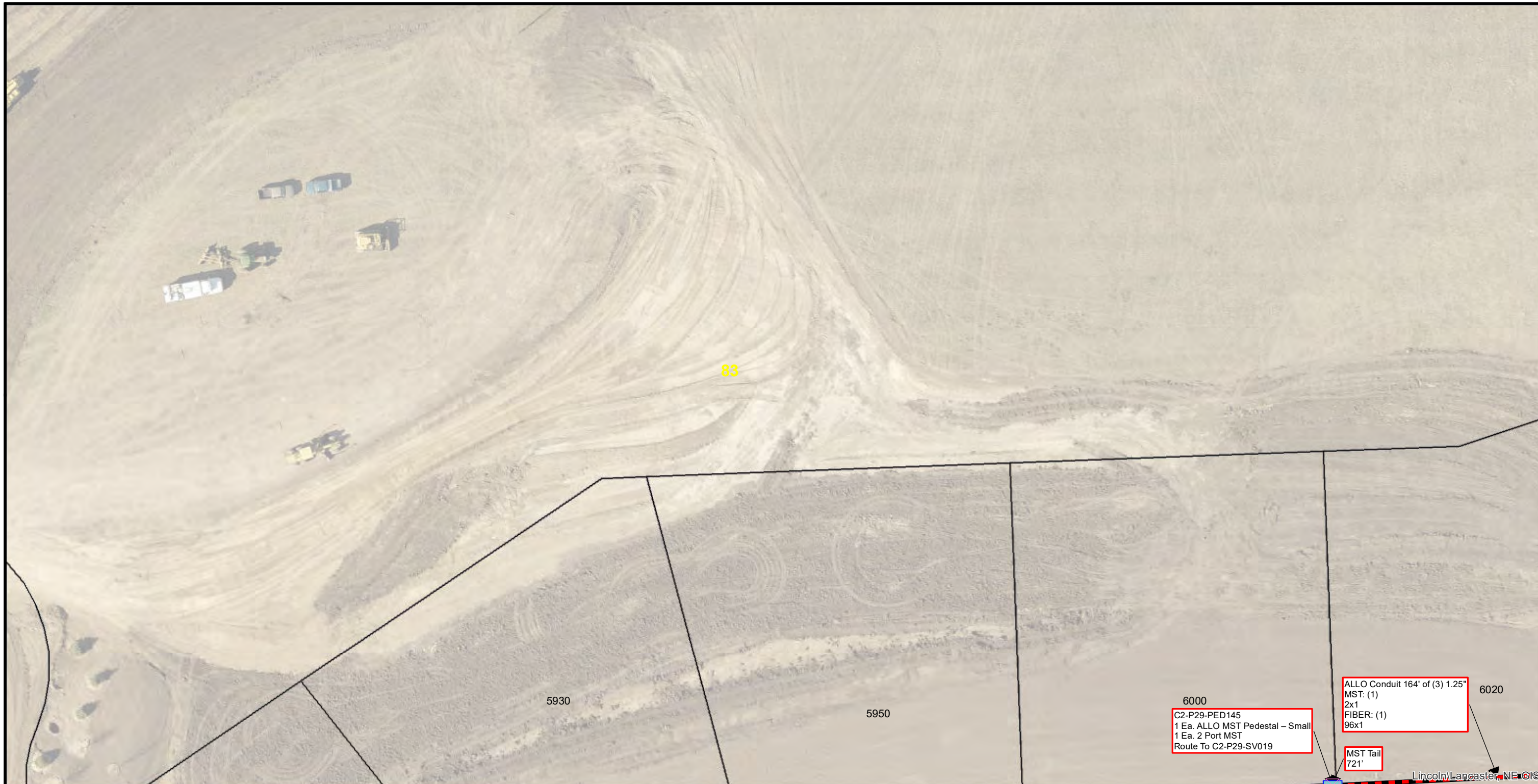
Conduit Note Key
 MST: (4) = Four Tails in MST Conduit
 8x2 = Two 8 Port MST Tails
 FIBER: (2) = Two Fiber Cables in Fiber Conduit
 576x1 = One 576 SM Fiber

Sheet Identification (2-1-001)
 2 = Quadrant
 1 = PON
 001 = Plan Sheet

Notes
 1. Contractor shall not work outside ROW without easement confirmation by ALLO
 2. At all cable pulling locations, coil 60' of each fiber cable (MST tails excluded)
 3. At all splice vaults, coil 75' of each fiber cable tail and 50' of each MST tail
 4. At all maintenance vaults coil 75' of each fiber cable (MST tails excluded)
 5. Minimum 24" vertical and horizontal separation from existing utilities

2-29-075	2-29-076	2-29-077
2-29-082	2-29-083	2-29-084
2-29-087	2-29-088	KT103






Conduit Note Key
 MST: (4) = Four Tails in MST Conduit
 8x2 = Two 8 Port MST Tails
 FIBER: (2) = Two Fiber Cables in Fiber Conduit
 576x1 = One 576 SM Fiber

Sheet Identification (2-1-001)
 2 = Quadrant
 1 = PON
 001 = Plan Sheet

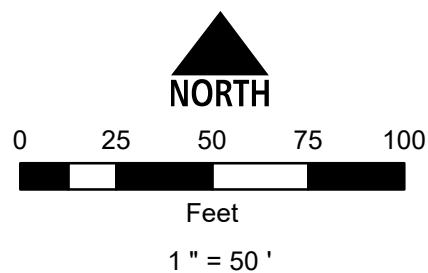
Notes
 1. Contractor shall not work outside ROW without easement confirmation by ALLO
 2. At all cable pulling locations, coil 60' of each fiber cable (MST tails excluded)
 3. At all splice vaults, coil 75' of each fiber cable tail and 50' of each MST tail
 4. At all maintenance vaults coil 75' of each fiber cable (MST tails excluded)
 5. Minimum 24" vertical and horizontal separation from existing utilities

KQ101	60TH ST KQ102	2-29-078
2-29-082	2-29-083	2-29-084
2-29-092	TRINITATE PKWY VERITAS DR 2-29-093	2-29-094





Lincoln/Lancaster, NE GIS




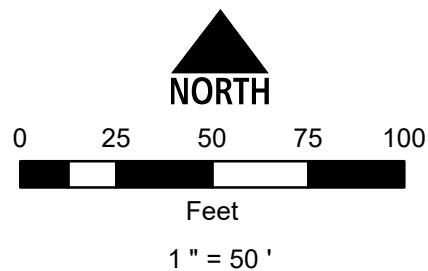
Conduit Note Key
 MST: (4) = Four Tails in MST Conduit
 8x2 = Two 8 Port MST Tails
 FIBER: (2) = Two Fiber Cables in Fiber Conduit
 576x1 = One 576 SM Fiber

Sheet Identification (2-1-001)
 2 = Quadrant
 1 = PON
 001 = Plan Sheet

Notes
 1. Contractor shall not work outside ROW without easement confirmation by ALLO
 2. At all cable pulling locations, coil 60' of each fiber cable (MST tails excluded)
 3. At all splice vaults, coil 75' of each fiber cable tail and 50' of each MST tail
 4. At all maintenance vaults coil 75' of each fiber cable (MST tails excluded)
 5. Minimum 24" vertical and horizontal separation from existing utilities

2-29-076	2-29-077	2-29-078
2-29-083	2-29-084	2-29-085
2-29-088	KT103	2-29-089





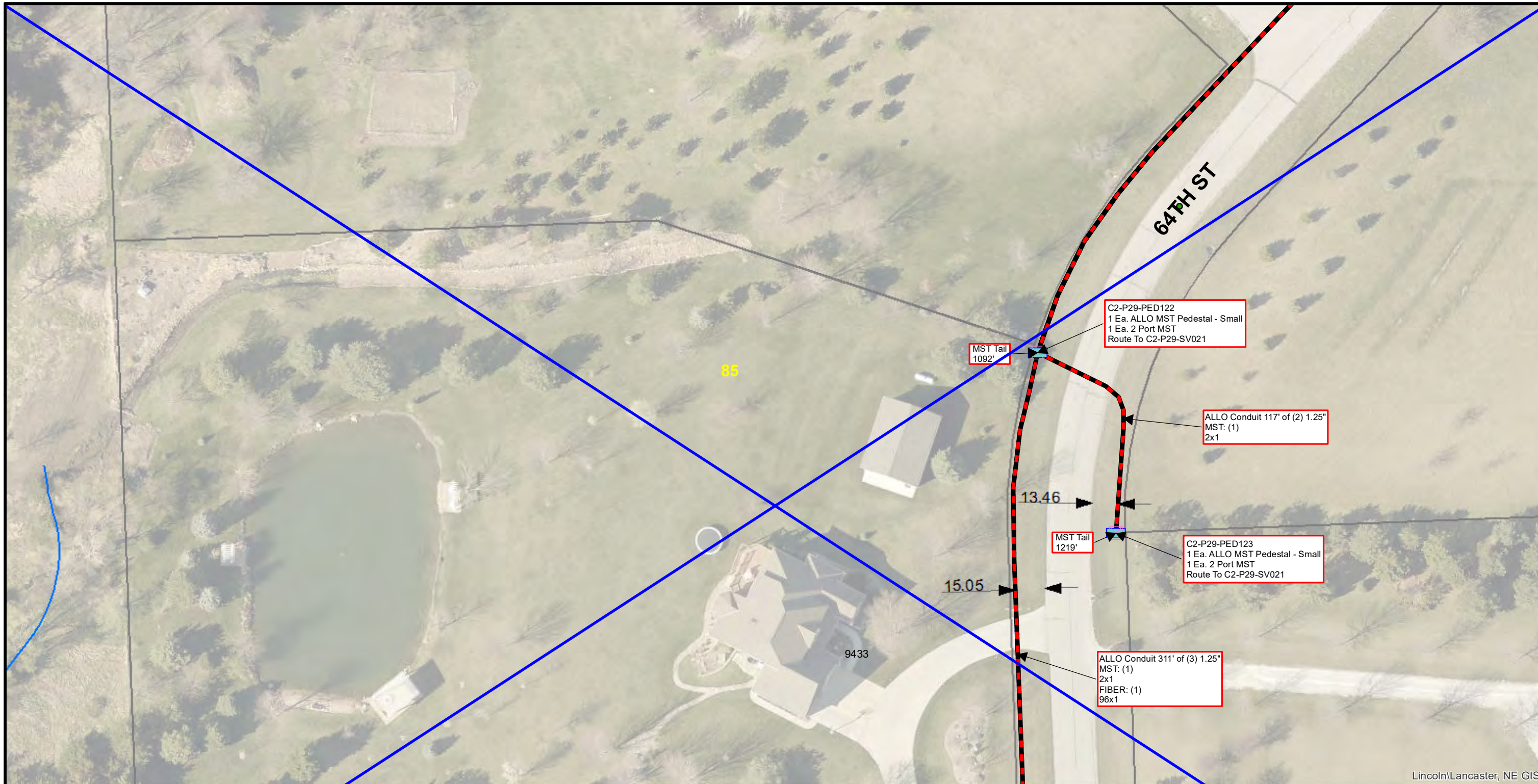
Conduit Note Key
 MST: (4) = Four Tails in MST Conduit
 8x2 = Two 8 Port MST Tails
 FIBER: (2) = Two Fiber Cables in Fiber Conduit
 576x1 = One 576 SM Fiber

Sheet Identification (2-1-001)
 2 = Quadrant
 1 = PON
 001 = Plan Sheet

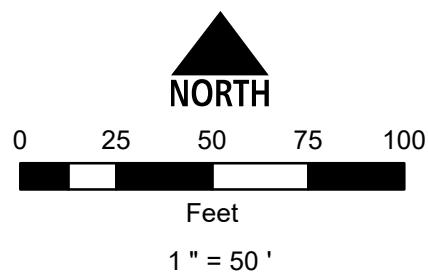
Notes
 1. Contractor shall not work outside ROW without easement confirmation by ALLO
 2. At all cable pulling locations, coil 60' of each fiber cable (MST tails excluded)
 3. At all splice vaults, coil 75' of each fiber cable tail and 50' of each MST tail
 4. At all maintenance vaults coil 75' of each fiber cable (MST tails excluded)
 5. Minimum 24" vertical and horizontal separation from existing utilities

KQ102	2-29-078	63RD ST	000
2-29-083	2-29-084		2-29-085
2-29-093	2-29-094	VERITAS DR	2-29-095





Lincoln/Lancaster, NE GIS




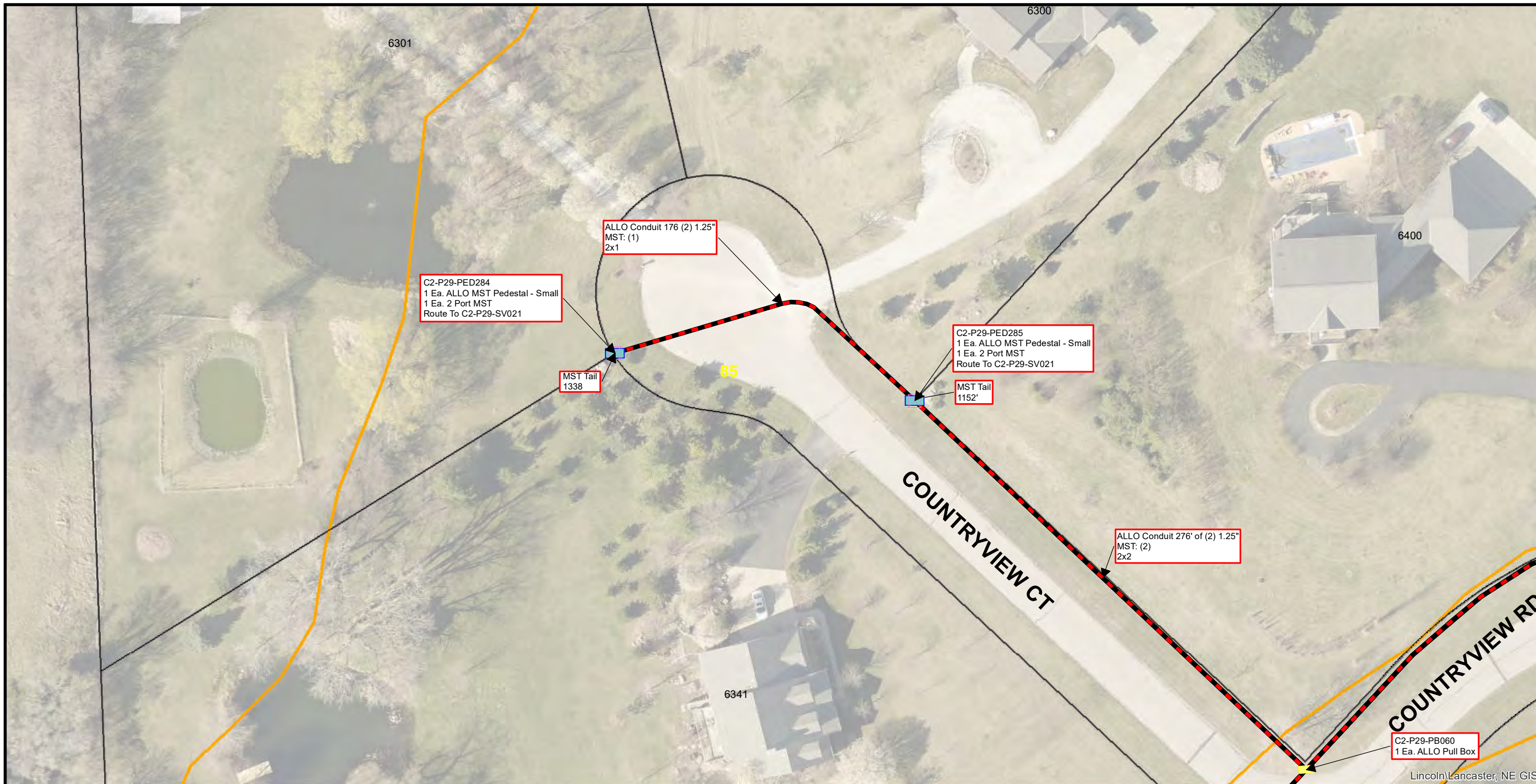
Conduit Note Key
 MST: (4) = Four Tails in MST Conduit
 8x2 = Two 8 Port MST Tails
 FIBER: (2) = Two Fiber Cables in Fiber Conduit
 576x1 = One 576 SM Fiber

Sheet Identification (2-1-001)
 2 = Quadrant
 1 = PON
 001 = Plan Sheet

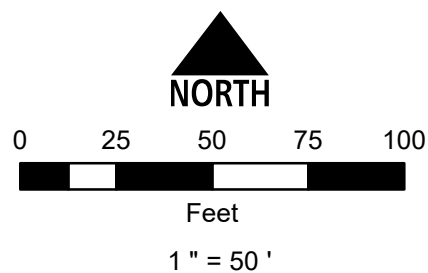
Notes
 1. Contractor shall not work outside ROW without easement confirmation by ALLO
 2. At all cable pulling locations, coil 60' of each fiber cable (MST tails excluded)
 3. At all splice vaults, coil 75' of each fiber cable tail and 50' of each MST tail
 4. At all maintenance vaults coil 75' of each fiber cable (MST tails excluded)
 5. Minimum 24" vertical and horizontal separation from existing utilities

2-29-077	2-29-078	2-29-079
2-29-084	2-29-085	KS105
KT103	WILDFLOWER ST 2-29-089	KT105





Lincoln/Lancaster, NE GIS




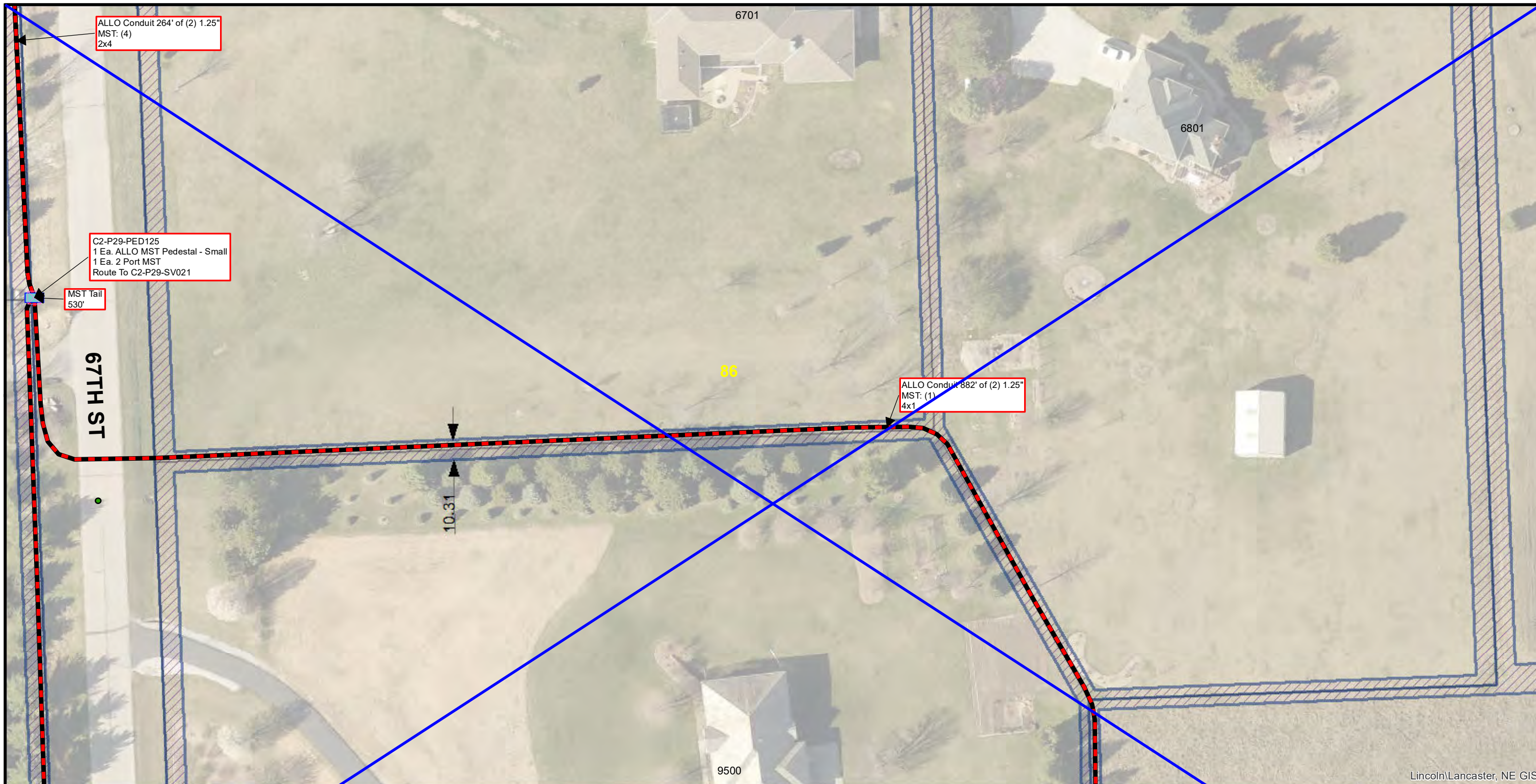
Conduit Note Key
 MST: (4) = Four Tails in MST Conduit
 8x2 = Two 8 Port MST Tails
 FIBER: (2) = Two Fiber Cables in Fiber Conduit
 576x1 = One 576 SM Fiber

Sheet Identification (2-1-001)
 2 = Quadrant
 1 = PON
 001 = Plan Sheet

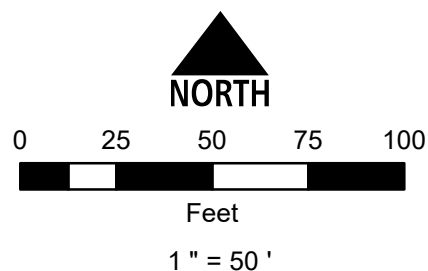
Notes
 1. Contractor shall not work outside ROW without easement confirmation by ALLO
 2. At all cable pulling locations, coil 60' of each fiber cable (MST tails excluded)
 3. At all splice vaults, coil 75' of each fiber cable tail and 50' of each MST tail
 4. At all maintenance vaults coil 75' of each fiber cable (MST tails excluded)
 5. Minimum 24" vertical and horizontal separation from existing utilities

2-29-078	000	2-29-079
2-29-084	2-29-085	2-29-086
2-29-094	2-29-095	KS105





Lincoln/Lancaster, NE GIS




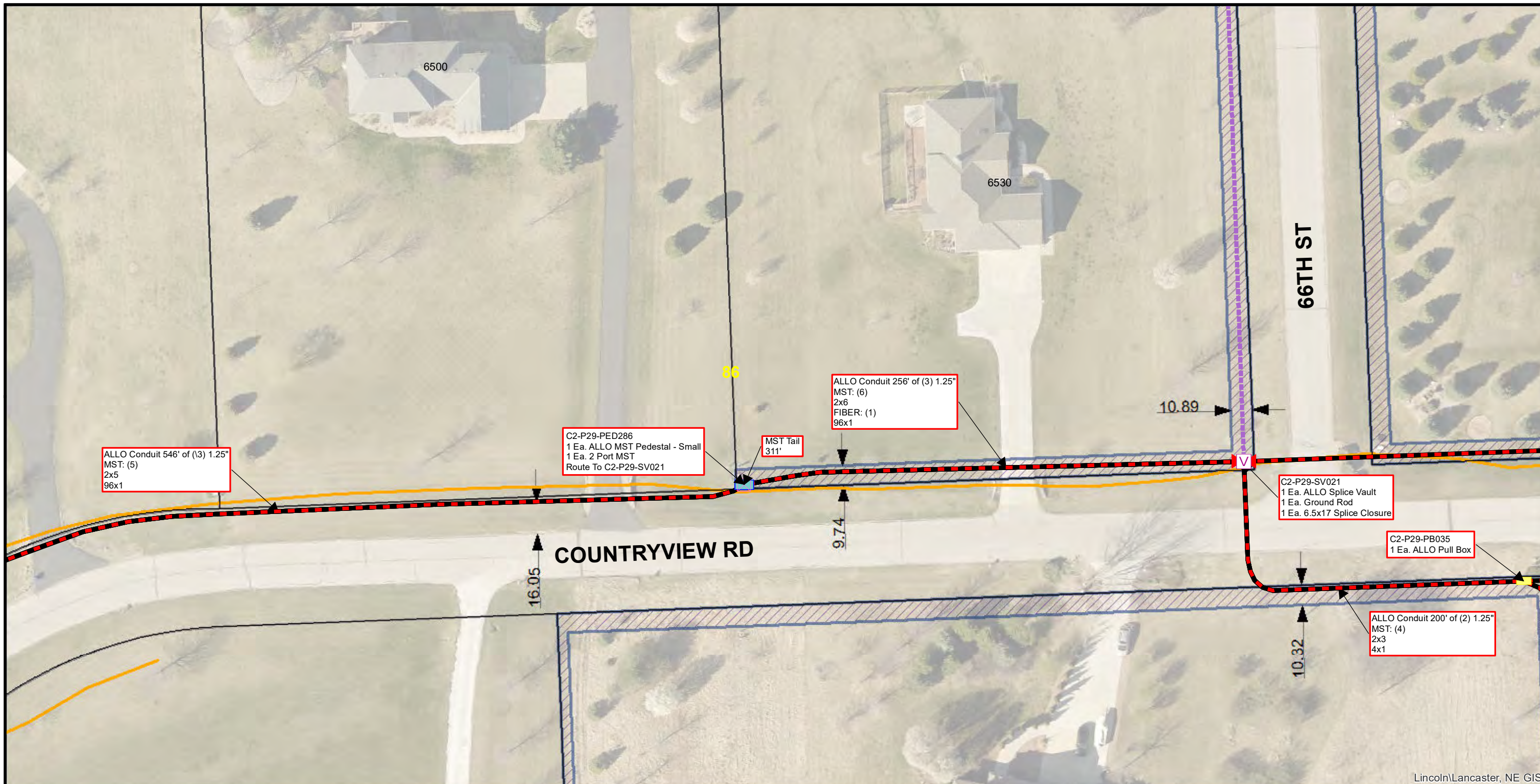
Conduit Note Key
 MST: (4) = Four Tails in MST Conduit
 8x2 = Two 8 Port MST Tails
 FIBER: (2) = Two Fiber Cables in Fiber Conduit
 576x1 = One 576 SM Fiber

Sheet Identification (2-1-001)
 2 = Quadrant
 1 = PON
 001 = Plan Sheet

Notes
 1. Contractor shall not work outside ROW without easement confirmation by ALLO
 2. At all cable pulling locations, coil 60' of each fiber cable (MST tails excluded)
 3. At all splice vaults, coil 75' of each fiber cable tail and 50' of each MST tail
 4. At all maintenance vaults coil 75' of each fiber cable (MST tails excluded)
 5. Minimum 24" vertical and horizontal separation from existing utilities

66TH ST	2-29-079	2-29-080	COUNTRYVIEW RD
KS105	2-29-086	2-30-034	70TH ST
KT105	2-29-090	2-30-038	





ALLO Conduit 546' of (3) 1.25"
MST: (5)
2x5
96x1

C2-P29-PED286
1 Ea. ALLO MST Pedestal - Small
1 Ea. 2 Port MST
Route To C2-P29-SV021

MST Tail
311'

ALLO Conduit 256' of (3) 1.25"
MST: (6)
2x6
FIBER: (1)
96x1

10.89

C2-P29-SV021
1 Ea. ALLO Splice Vault
1 Ea. Ground Rod
1 Ea. 6.5x17 Splice Closure

C2-P29-PB035
1 Ea. ALLO Pull Box

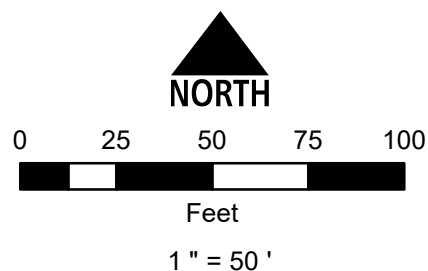
ALLO Conduit 200' of (2) 1.25"
MST: (4)
2x3
4x1

COUNTRYVIEW RD

10.32

66TH ST

Lincoln/Lancaster, NE GIS




Conduit Note Key
MST: (4) = Four Tails in MST Conduit
8x2 = Two 8 Port MST Tails
FIBER: (2) = Two Fiber Cables in Fiber Conduit
576x1 = One 576 SM Fiber

Sheet Identification (2-1-001)
2 = Quadrant
1 = PON
001 = Plan Sheet

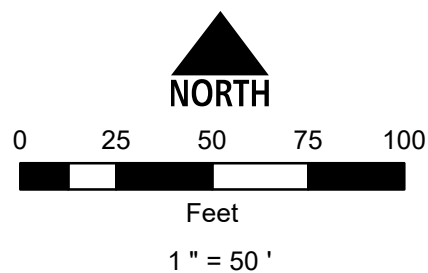
Notes
1. Contractor shall not work outside ROW without easement confirmation by ALLO
2. At all cable pulling locations, coil 60' of each fiber cable (MST tails excluded)
3. At all splice vaults, coil 75' of each fiber cable tail and 50' of each MST tail
4. At all maintenance vaults coil 75' of each fiber cable (MST tails excluded)
5. Minimum 24" vertical and horizontal separation from existing utilities

000	2-29-079	000
2-29-085	2-29-086	2-29-087
2-29-095	KS105	2-29-096





Lincoln/Lancaster, NE GIS



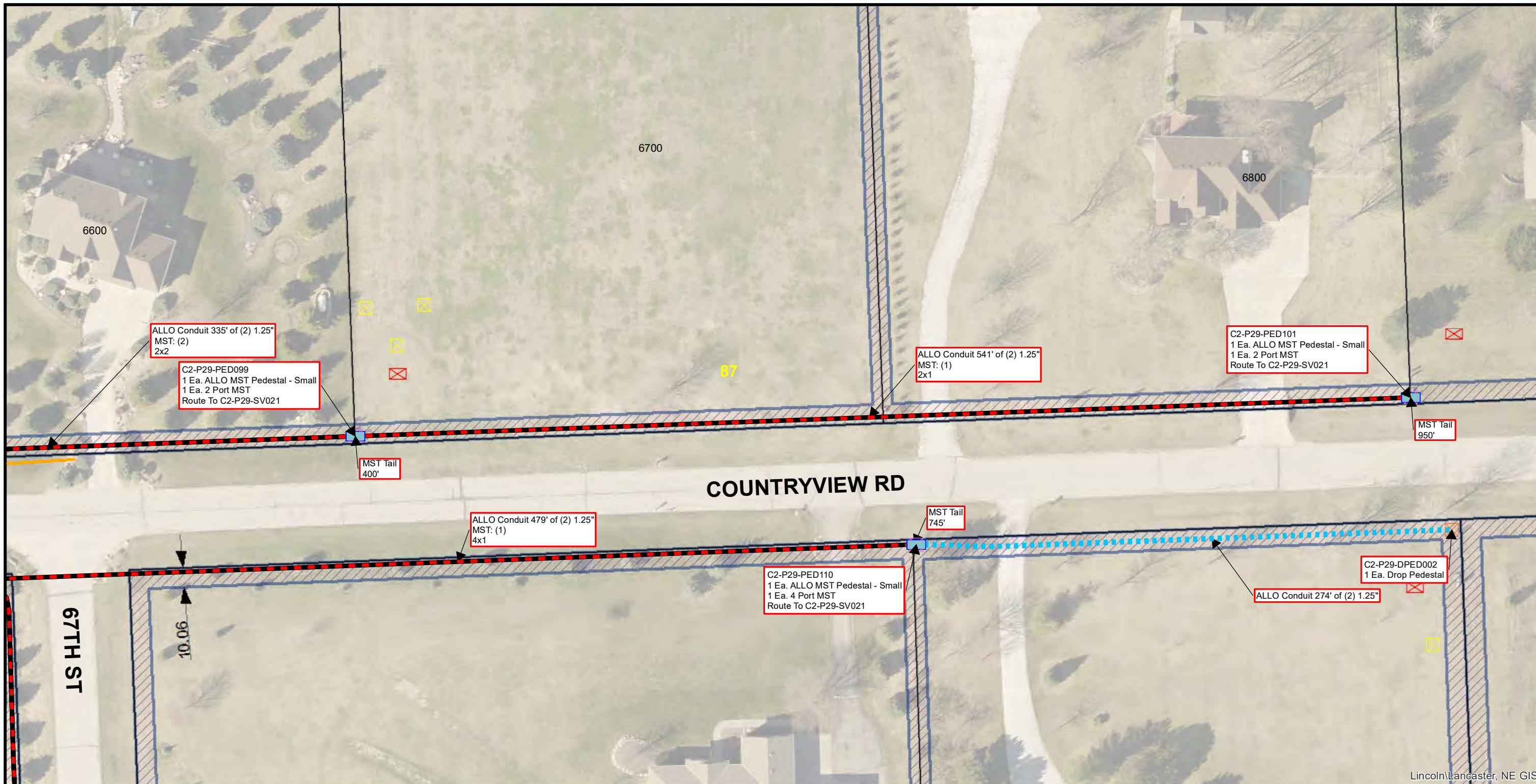
Conduit Note Key
 MST: (4) = Four Tails in MST Conduit
 8x2 = Two 8 Port MST Tails
 FIBER: (2) = Two Fiber Cables in Fiber Conduit
 576x1 = One 576 SM Fiber

Sheet Identification (2-1-001)
 2 = Quadrant
 1 = PON
 001 = Plan Sheet

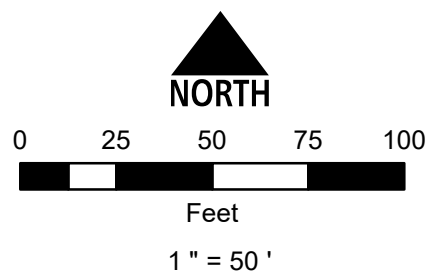
Notes
 1. Contractor shall not work outside ROW without easement confirmation by ALLO
 2. At all cable pulling locations, coil 60' of each fiber cable (MST tails excluded)
 3. At all splice vaults, coil 75' of each fiber cable tail and 50' of each MST tail
 4. At all maintenance vaults coil 75' of each fiber cable (MST tails excluded)
 5. Minimum 24" vertical and horizontal separation from existing utilities

2-29-081	2-29-082	2-29-083
KT100	2-29-087	2-29-088
2-29-091	2-29-092	2-29-093





Lincoln/Lancaster, NE GIS




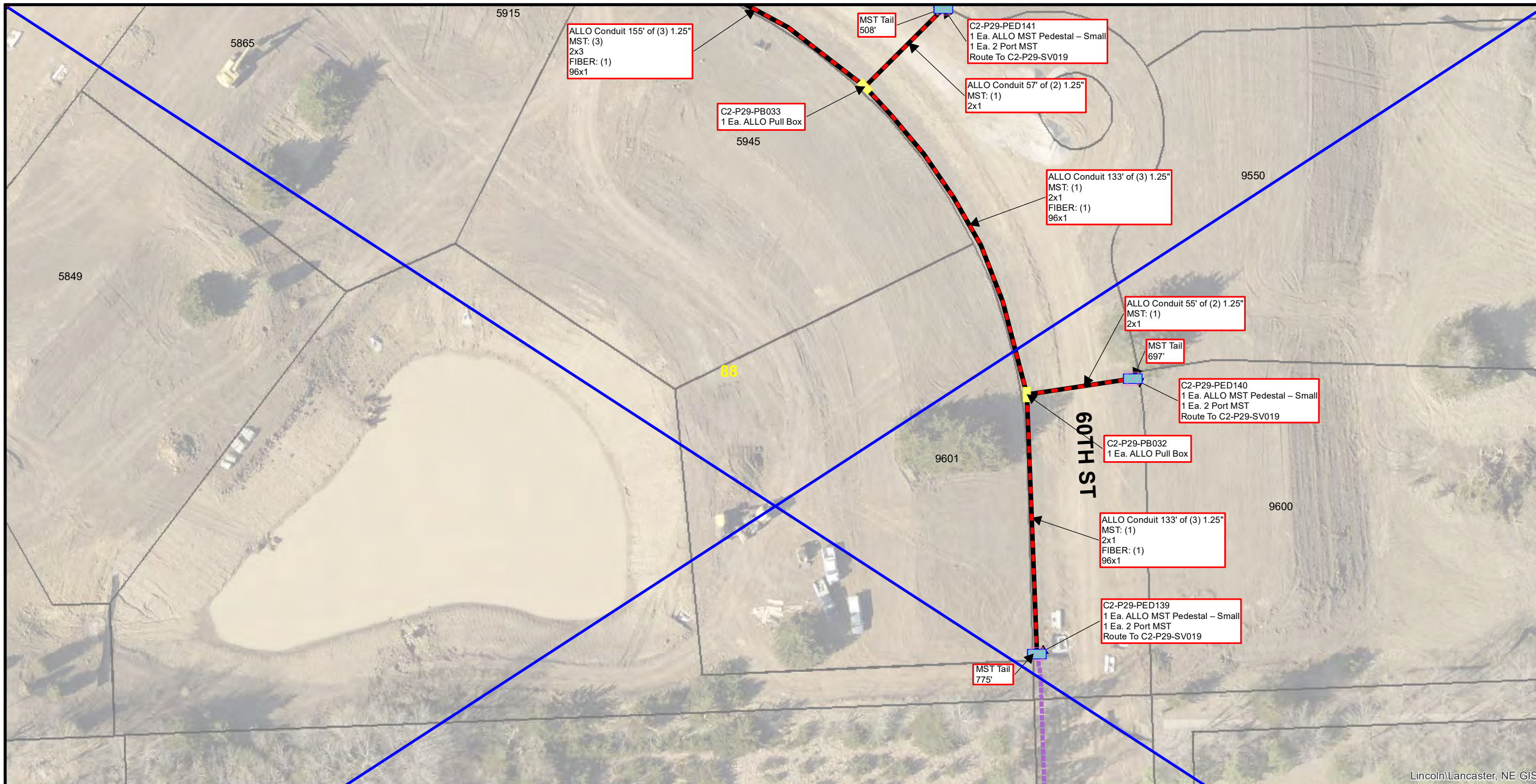
Conduit Note Key
 MST: (4) = Four Tails in MST Conduit
 8x2 = Two 8 Port MST Tails
 FIBER: (2) = Two Fiber Cables in Fiber Conduit
 576x1 = One 576 SM Fiber

Sheet Identification (2-1-001)
 2 = Quadrant
 1 = PON
 001 = Plan Sheet

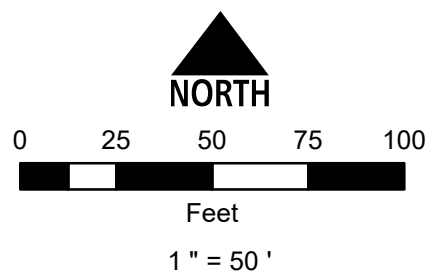
Notes
 1. Contractor shall not work outside ROW without easement confirmation by ALLO
 2. At all cable pulling locations, coil 60' of each fiber cable (MST tails excluded)
 3. At all splice vaults, coil 75' of each fiber cable tail and 50' of each MST tail
 4. At all maintenance vaults coil 75' of each fiber cable (MST tails excluded)
 5. Minimum 24" vertical and horizontal separation from existing utilities

2-29-079	000	2-30-026
66TH ST	2-29-087	2-30-030
COUNTRYVIEW RD		70TH ST
2-29-086		
67TH ST	2-29-096	2-30-034
KS105		





Lincoln/Lancaster, NE GIS




Conduit Note Key
 MST: (4) = Four Tails in MST Conduit
 8x2 = Two 8 Port MST Tails
 FIBER: (2) = Two Fiber Cables in Fiber Conduit
 576x1 = One 576 SM Fiber

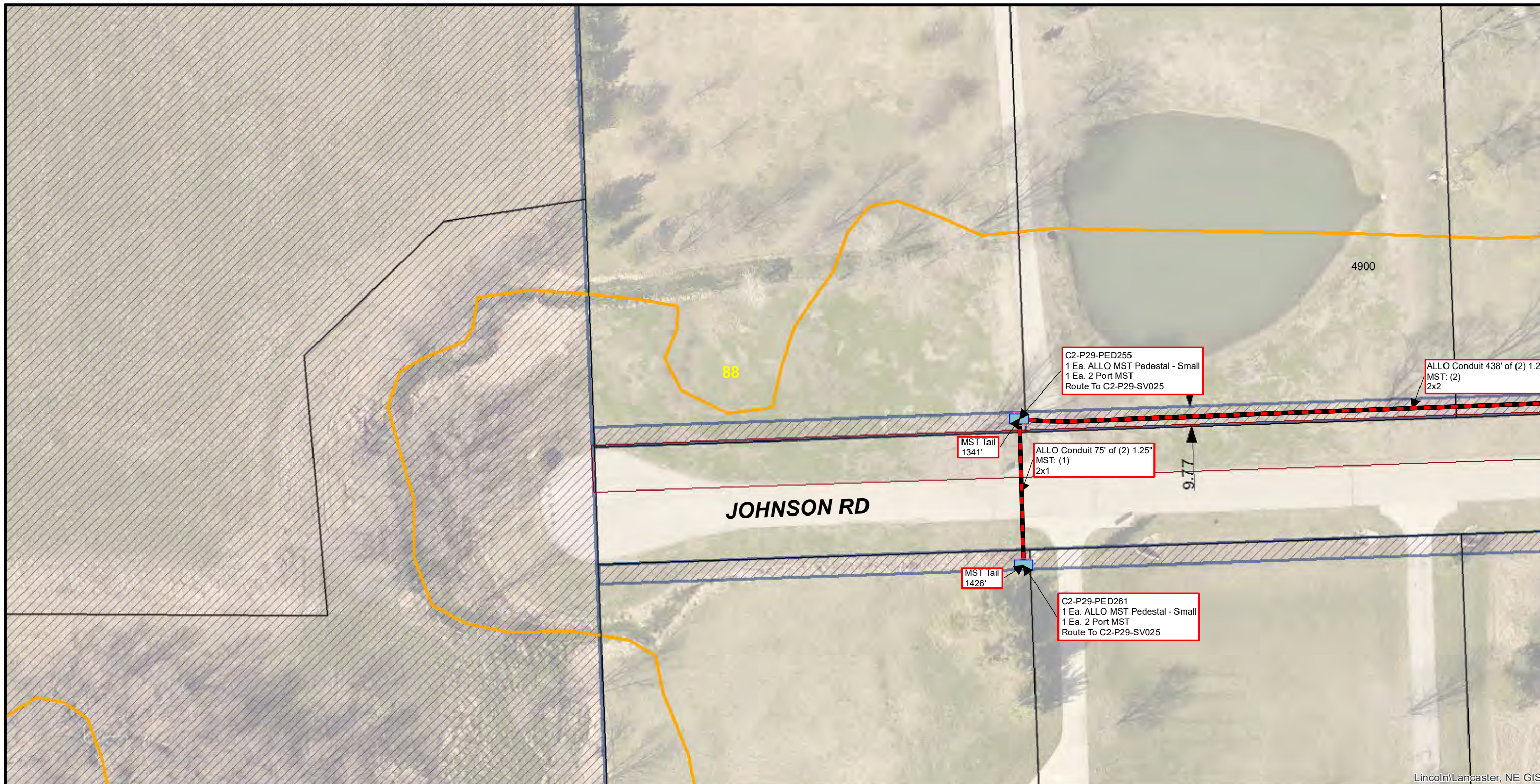
Sheet Identification (2-1-001)
 2 = Quadrant
 1 = PON
 001 = Plan Sheet

Notes
 1. Contractor shall not work outside ROW without easement confirmation by ALLO
 2. At all cable pulling locations, coil 60' of each fiber cable (MST tails excluded)
 3. At all splice vaults, coil 75' of each fiber cable tail and 50' of each MST tail
 4. At all maintenance vaults coil 75' of each fiber cable (MST tails excluded)
 5. Minimum 24" vertical and horizontal separation from existing utilities

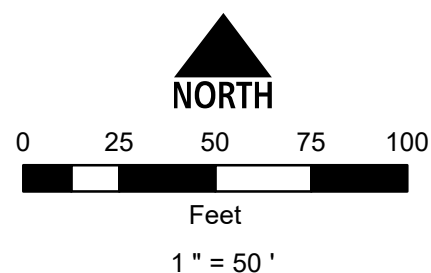
2-29-082	2-29-083	2-29-084
2-29-087	2-29-088	KT103
2-29-092	2-29-093	2-29-094

VERITAS DR
 TRINITATE PKWY
 GOETH ST
 KESS DR





Lincoln/Lancaster, NE GIS




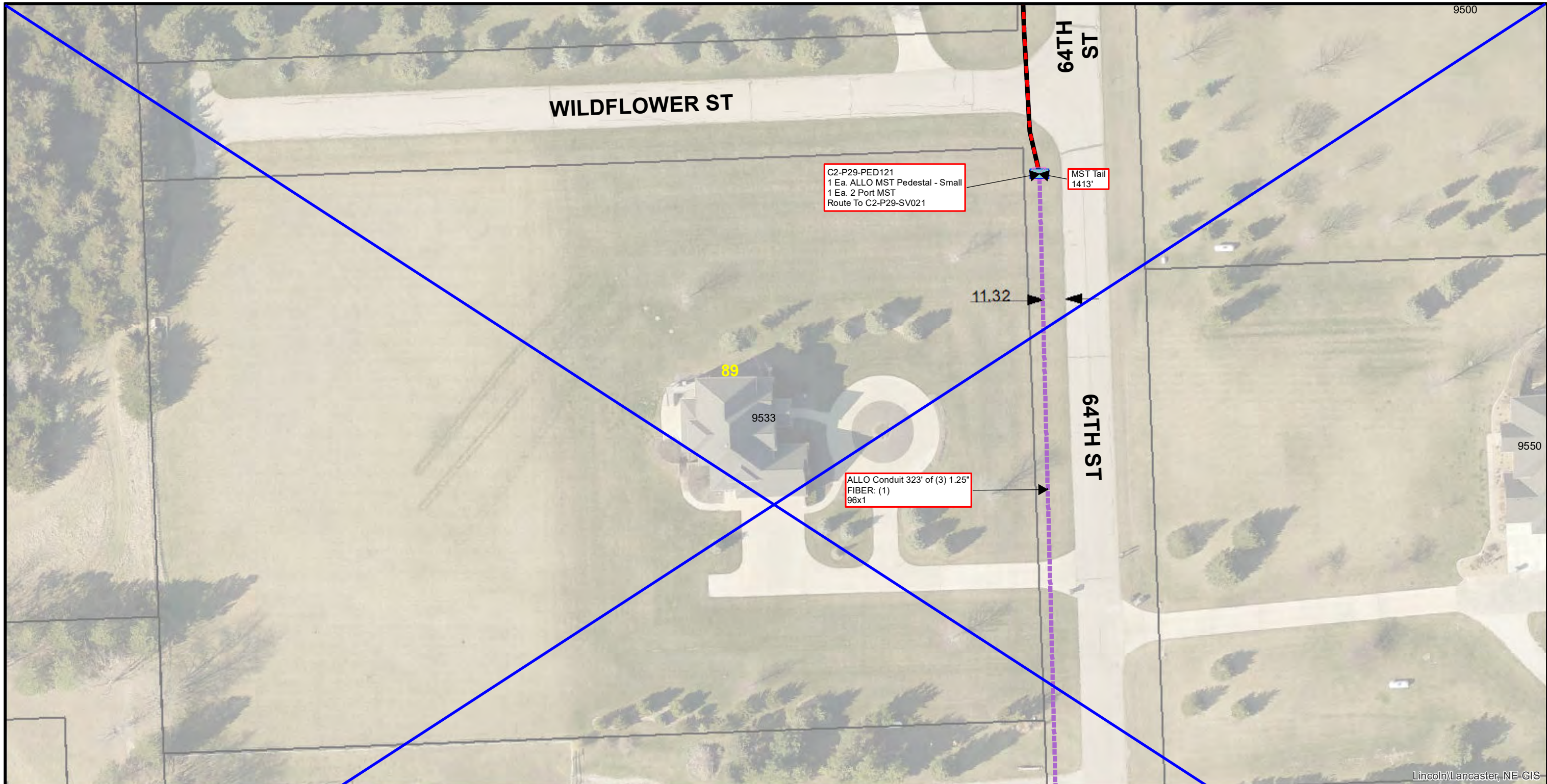
Conduit Note Key
 MST: (4) = Four Tails in MST Conduit
 8x2 = Two 8 Port MST Tails
 FIBER: (2) = Two Fiber Cables in Fiber Conduit
 576x1 = One 576 SM Fiber

Sheet Identification (2-1-001)
 2 = Quadrant
 1 = PON
 001 = Plan Sheet

Notes
 1. Contractor shall not work outside ROW without easement confirmation by ALLO
 2. At all cable pulling locations, coil 60' of each fiber cable (MST tails excluded)
 3. At all splice vaults, coil 75' of each fiber cable tail and 50' of each MST tail
 4. At all maintenance vaults coil 75' of each fiber cable (MST tails excluded)
 5. Minimum 24" vertical and horizontal separation from existing utilities

KR96	KR97	KR98
KS96	2-29-088 — JOHNSON RD —	2-29-089
KT96	KT97	KT98





9500

WILDFLOWER ST

64TH ST

C2-P29-PED121
1 Ea. ALLO MST Pedestal - Small
1 Ea. 2 Port MST
Route To C2-P29-SV021

MST Tail
1413'

11.32

89

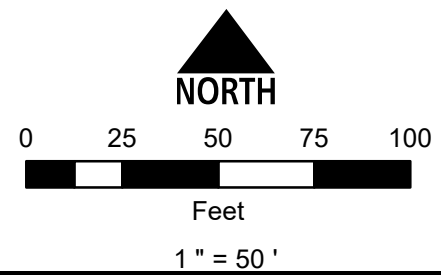
9533

ALLO Conduit 323' of (3) 1.25"
FIBER: (1)
96x1

64TH ST

9550

Lincoln/Lancaster, NE GIS




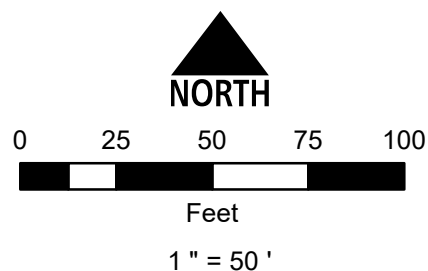
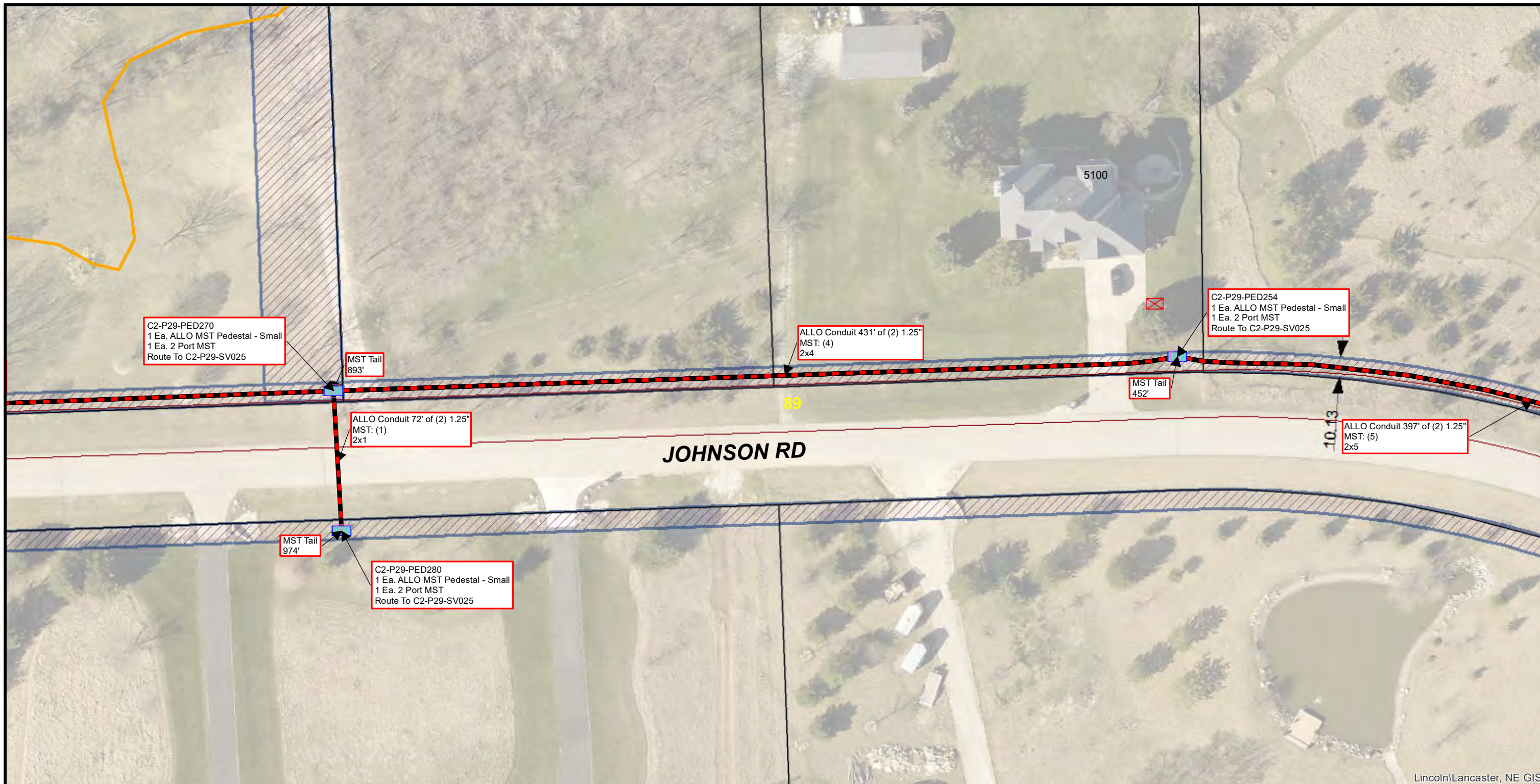
Conduit Note Key
MST: (4) = Four Tails in MST Conduit
8x2 = Two 8 Port MST Tails
FIBER: (2) = Two Fiber Cables in Fiber Conduit
576x1 = One 576 SM Fiber

Sheet Identification (2-1-001)
2 = Quadrant
1 = PON
001 = Plan Sheet

Notes
1. Contractor shall not work outside ROW without easement confirmation by ALLO
2. At all cable pulling locations, coil 60' of each fiber cable (MST tails excluded)
3. At all splice vaults, coil 75' of each fiber cable tail and 50' of each MST tail
4. At all maintenance vaults coil 75' of each fiber cable (MST tails excluded)
5. Minimum 24" vertical and horizontal separation from existing utilities

2-29-084	2-29-085	KS105
KT103	WILDFLOWER ST 2-29-089 64TH ST	KT105
2-29-094	2-29-095	KU105






Conduit Note Key
 MST: (4) = Four Tails in MST Conduit
 8x2 = Two 8 Port MST Tails
 FIBER: (2) = Two Fiber Cables in Fiber Conduit
 576x1 = One 576 SM Fiber

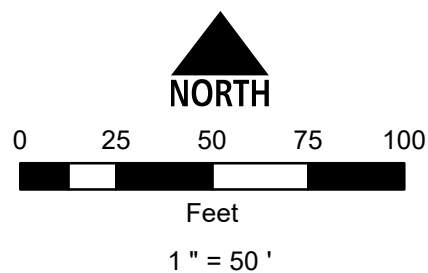
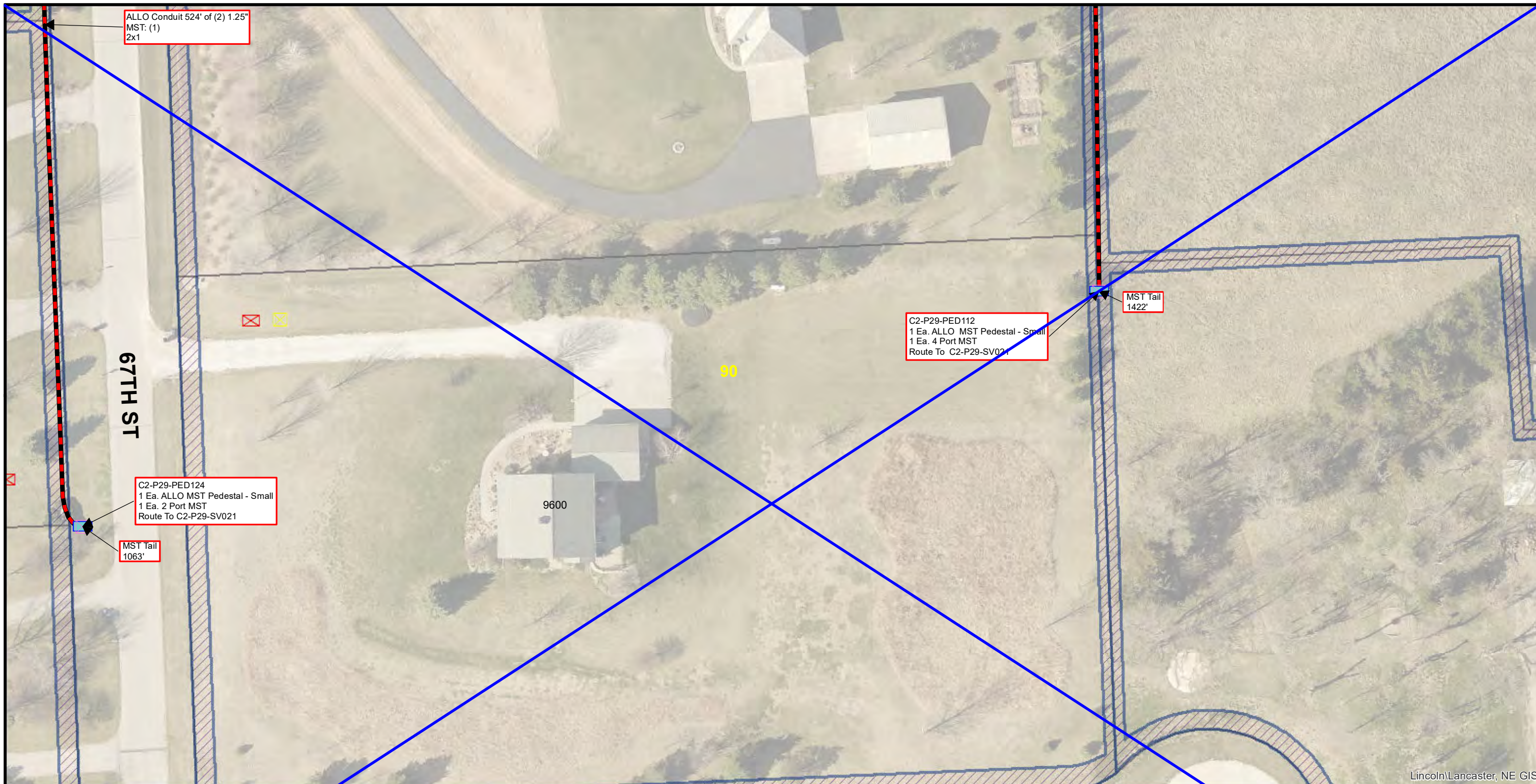
Sheet Identification (2-1-001)
 2 = Quadrant
 1 = PON
 001 = Plan Sheet

Notes
 1. Contractor shall not work outside ROW without easement confirmation by ALLO
 2. At all cable pulling locations, coil 60' of each fiber cable (MST tails excluded)
 3. At all splice vaults, coil 75' of each fiber cable tail and 50' of each MST tail
 4. At all maintenance vaults coil 75' of each fiber cable (MST tails excluded)
 5. Minimum 24" vertical and horizontal separation from existing utilities

KR97	KR98	2-29-080
2-29-088	2-29-089	2-29-090
KT97	KT98	2-29-097

53RD ST.
JOHNSON RD.
AARON CIR





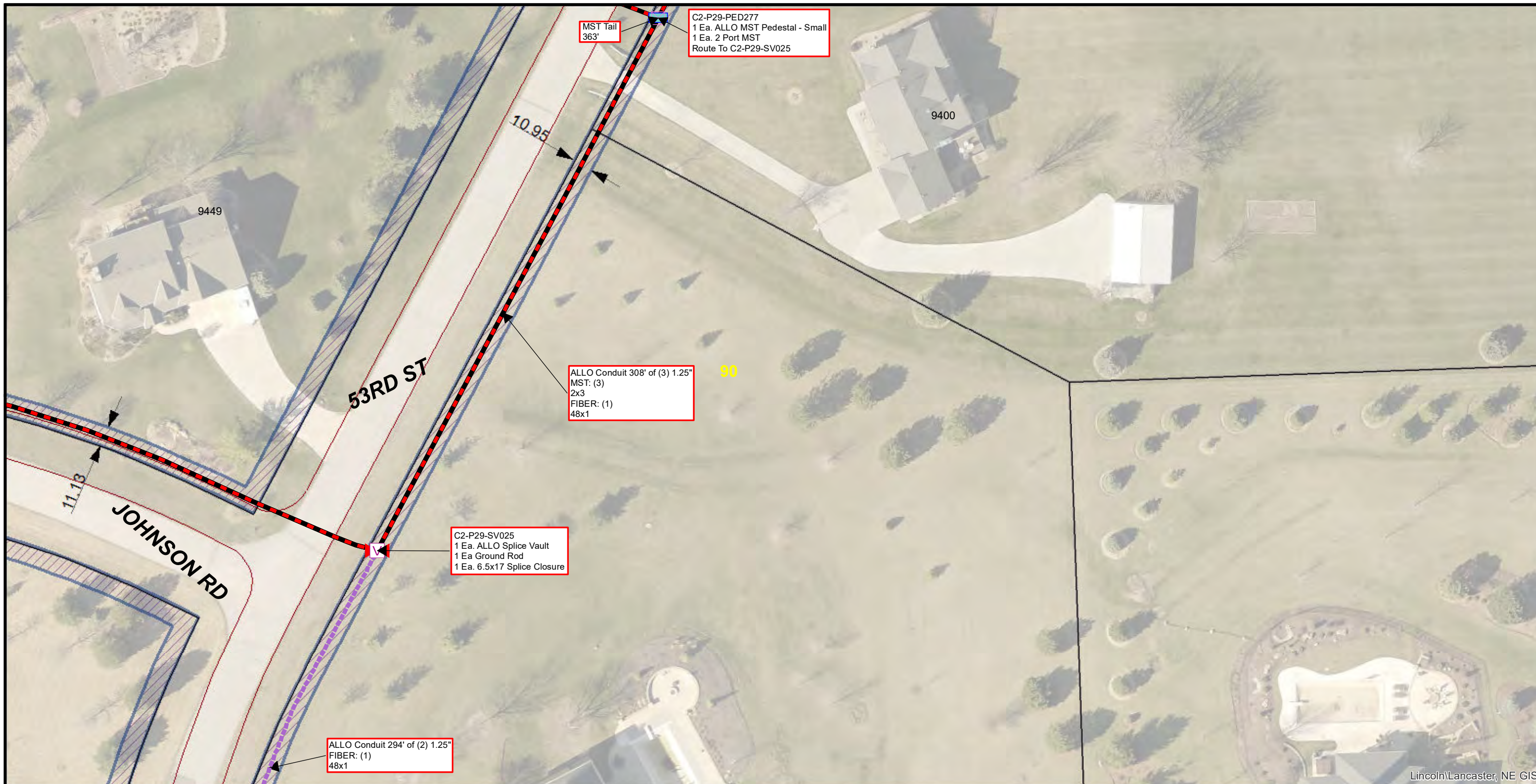
Conduit Note Key
 MST: (4) = Four Tails in MST Conduit
 8x2 = Two 8 Port MST Tails
 FIBER: (2) = Two Fiber Cables in Fiber Conduit
 576x1 = One 576 SM Fiber

Sheet Identification (2-1-001)
 2 = Quadrant
 1 = PON
 001 = Plan Sheet

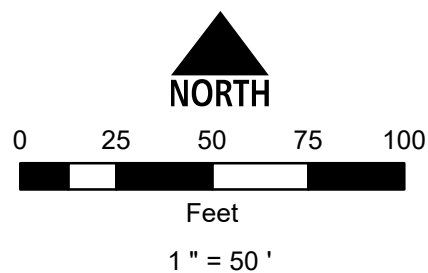
Notes
 1. Contractor shall not work outside ROW without easement confirmation by ALLO
 2. At all cable pulling locations, coil 60' of each fiber cable (MST tails excluded)
 3. At all splice vaults, coil 75' of each fiber cable tail and 50' of each MST tail
 4. At all maintenance vaults coil 75' of each fiber cable (MST tails excluded)
 5. Minimum 24" vertical and horizontal separation from existing utilities

KS105	2-29-086	2-30-034
KT105	2-29-090	2-30-038
KU105	2-29-096	2-30-042





Lincoln/Lancaster, NE GIS



Conduit Note Key
 MST: (4) = Four Tails in MST Conduit
 8x2 = Two 8 Port MST Tails
 FIBER: (2) = Two Fiber Cables in Fiber Conduit
 576x1 = One 576 SM Fiber

Sheet Identification (2-1-001)
 2 = Quadrant
 1 = PON
 001 = Plan Sheet

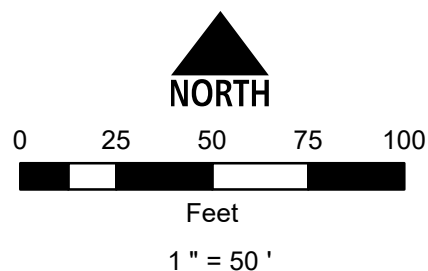
Notes
 1. Contractor shall not work outside ROW without easement confirmation by ALLO
 2. At all cable pulling locations, coil 60' of each fiber cable (MST tails excluded)
 3. At all splice vaults, coil 75' of each fiber cable tail and 50' of each MST tail
 4. At all maintenance vaults coil 75' of each fiber cable (MST tails excluded)
 5. Minimum 24" vertical and horizontal separation from existing utilities

KR98	2-29-080	SHADY HOLLOW RD	2-29-081
2-29-089	2-29-090	JOHNSON RD	2-29-091
KT98	2-29-097	AARON CIR	2-29-098





Lincoln/Lancaster, NE GIS




Conduit Note Key
 MST: (4) = Four Tails in MST Conduit
 8x2 = Two 8 Port MST Tails
 FIBER: (2) = Two Fiber Cables in Fiber Conduit
 576x1 = One 576 SM Fiber

Sheet Identification (2-1-001)
 2 = Quadrant
 1 = PON
 001 = Plan Sheet

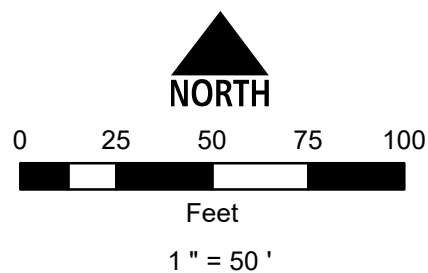
Notes
 1. Contractor shall not work outside ROW without easement confirmation by ALLO
 2. At all cable pulling locations, coil 60' of each fiber cable (MST tails excluded)
 3. At all splice vaults, coil 75' of each fiber cable tail and 50' of each MST tail
 4. At all maintenance vaults coil 75' of each fiber cable (MST tails excluded)
 5. Minimum 24" vertical and horizontal separation from existing utilities

KT99	KT100	2-29-087
KU99	2-29-091	2-29-092
KV99	2-29-097	2-29-098





Lincoln/Lancaster, NE GIS




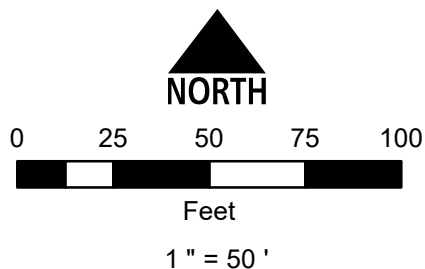
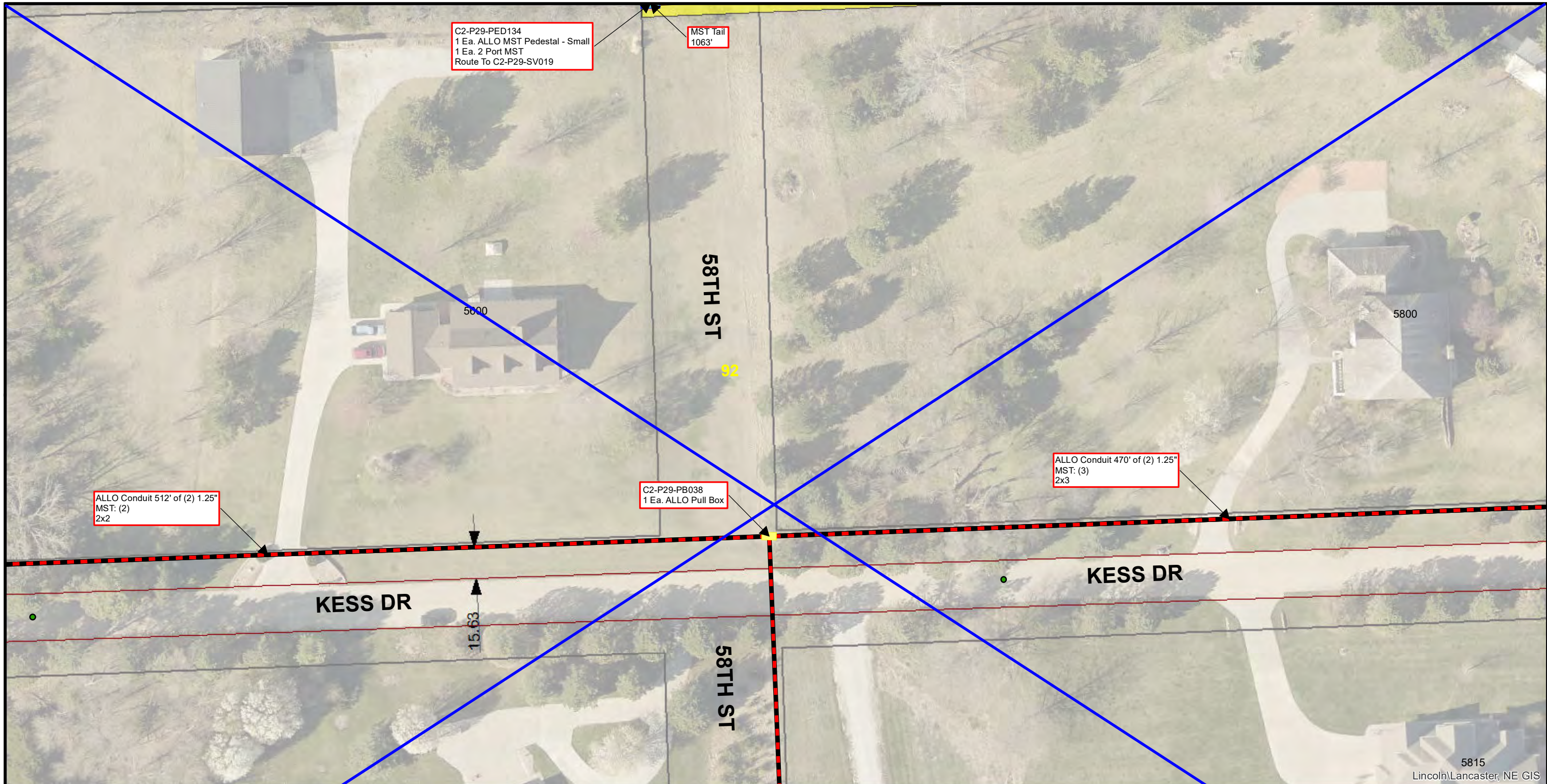
Conduit Note Key
 MST: (4) = Four Tails in MST Conduit
 8x2 = Two 8 Port MST Tails
 FIBER: (2) = Two Fiber Cables in Fiber Conduit
 576x1 = One 576 SM Fiber

Sheet Identification (2-1-001)
 2 = Quadrant
 1 = PON
 001 = Plan Sheet

Notes
 1. Contractor shall not work outside ROW without easement confirmation by ALLO
 2. At all cable pulling locations, coil 60' of each fiber cable (MST tails excluded)
 3. At all splice vaults, coil 75' of each fiber cable tail and 50' of each MST tail
 4. At all maintenance vaults coil 75' of each fiber cable (MST tails excluded)
 5. Minimum 24" vertical and horizontal separation from existing utilities

2-29-080	2-29-081	2-29-082
SHADY HOLLOW RD	TRINITATE PKWY	
2-29-090	2-29-091	2-29-092
	56TH ST	
2-29-097	2-29-098	2-29-099
AARON C/R		





Conduit Note Key
 MST: (4) = Four Tails in MST Conduit
 8x2 = Two 8 Port MST Tails
 FIBER: (2) = Two Fiber Cables in Fiber Conduit
 576x1 = One 576 SM Fiber

Sheet Identification (2-1-001)
 2 = Quadrant
 1 = PON
 001 = Plan Sheet

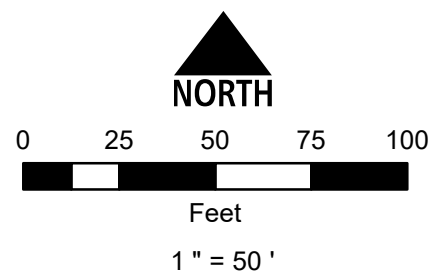
Notes
 1. Contractor shall not work outside ROW without easement confirmation by ALLO
 2. At all cable pulling locations, coil 60' of each fiber cable (MST tails excluded)
 3. At all splice vaults, coil 75' of each fiber cable tail and 50' of each MST tail
 4. At all maintenance vaults coil 75' of each fiber cable (MST tails excluded)
 5. Minimum 24" vertical and horizontal separation from existing utilities

KT100	2-29-087	2-29-088
2-29-091	2-29-092	2-29-093
2-29-097	2-29-098	KV102





Lincoln/Lancaster, NE GIS



Conduit Note Key
 MST: (4) = Four Tails in MST Conduit
 8x2 = Two 8 Port MST Tails
 FIBER: (2) = Two Fiber Cables in Fiber Conduit
 576x1 = One 576 SM Fiber

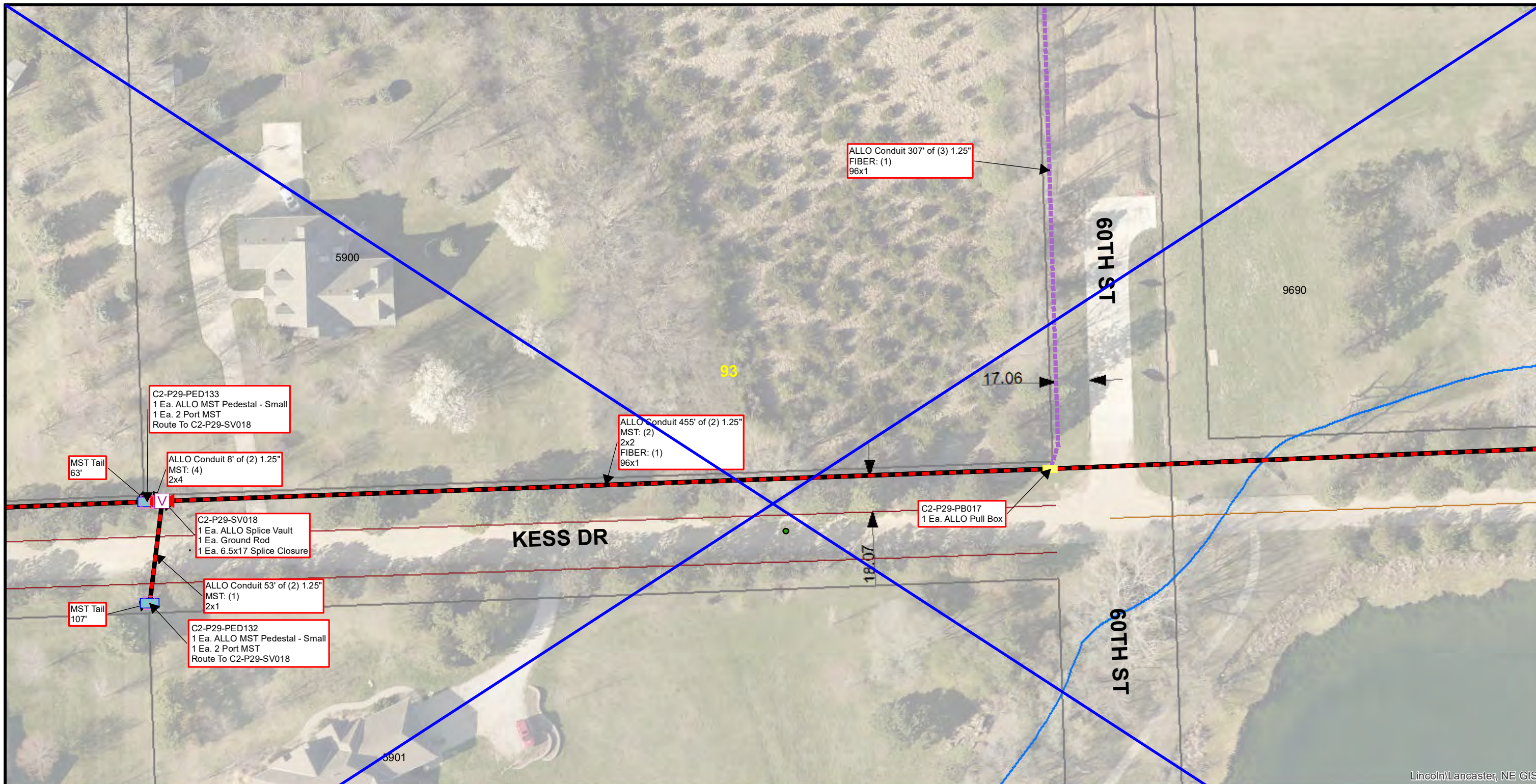
Sheet Identification (2-1-001)
 2 = Quadrant
 1 = PON
 001 = Plan Sheet

Notes
 1. Contractor shall not work outside ROW without easement confirmation by ALLO
 2. At all cable pulling locations, coil 60' of each fiber cable (MST tails excluded)
 3. At all splice vaults, coil 75' of each fiber cable tail and 50' of each MST tail
 4. At all maintenance vaults coil 75' of each fiber cable (MST tails excluded)
 5. Minimum 24" vertical and horizontal separation from existing utilities

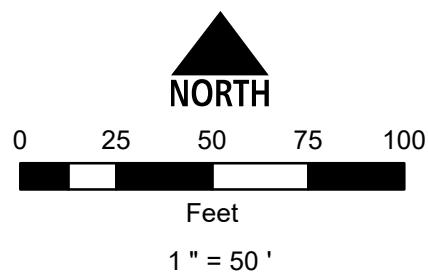
2-29-081	2-29-082	2-29-083
2-29-091	2-29-092	2-29-093
2-29-098	2-29-099	2-29-100

Labels on grid: 56TH ST, TRINITATE PKWY, VERITAS DR.





Lincoln/Lancaster, NE GIS

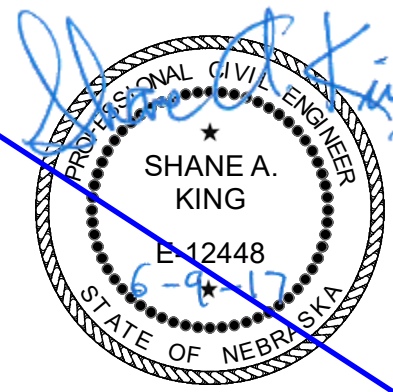


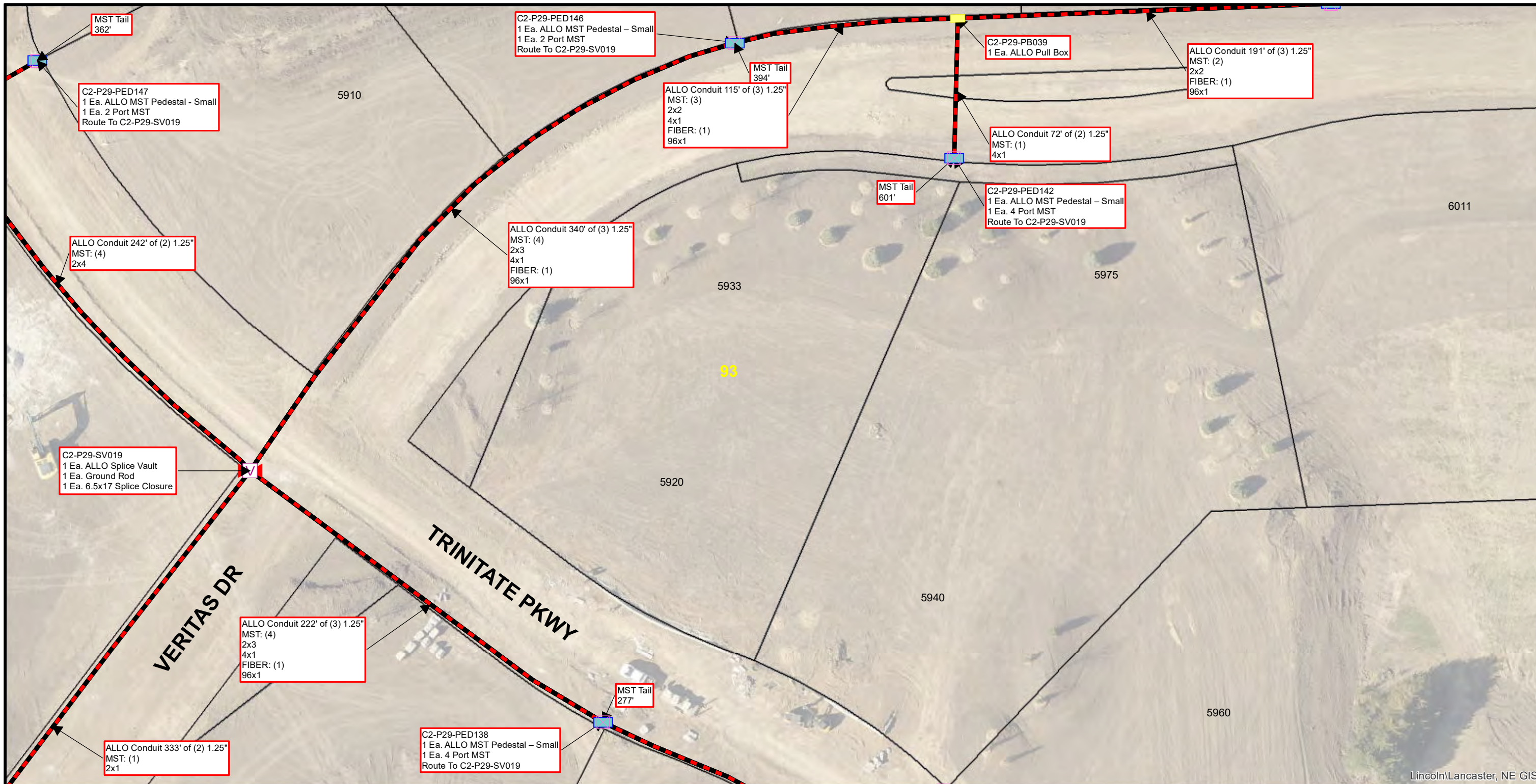
Conduit Note Key
 MST: (4) = Four Tails in MST Conduit
 8x2 = Two 8 Port MST Tails
 FIBER: (2) = Two Fiber Cables in Fiber Conduit
 576x1 = One 576 SM Fiber

Sheet Identification (2-1-001)
 2 = Quadrant
 1 = PON
 001 = Plan Sheet

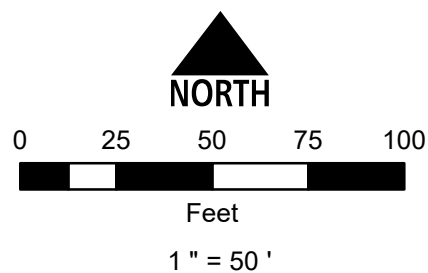
Notes
 1. Contractor shall not work outside ROW without easement confirmation by ALLO
 2. At all cable pulling locations, coil 60' of each fiber cable (MST tails excluded)
 3. At all splice vaults, coil 75' of each fiber cable tail and 50' of each MST tail
 4. At all maintenance vaults coil 75' of each fiber cable (MST tails excluded)
 5. Minimum 24" vertical and horizontal separation from existing utilities

2-29-087	2-29-088	KT103
2-29-092	2-29-093	2-29-094
2-29-098	KV102	KV103





Lincoln/Lancaster, NE GIS




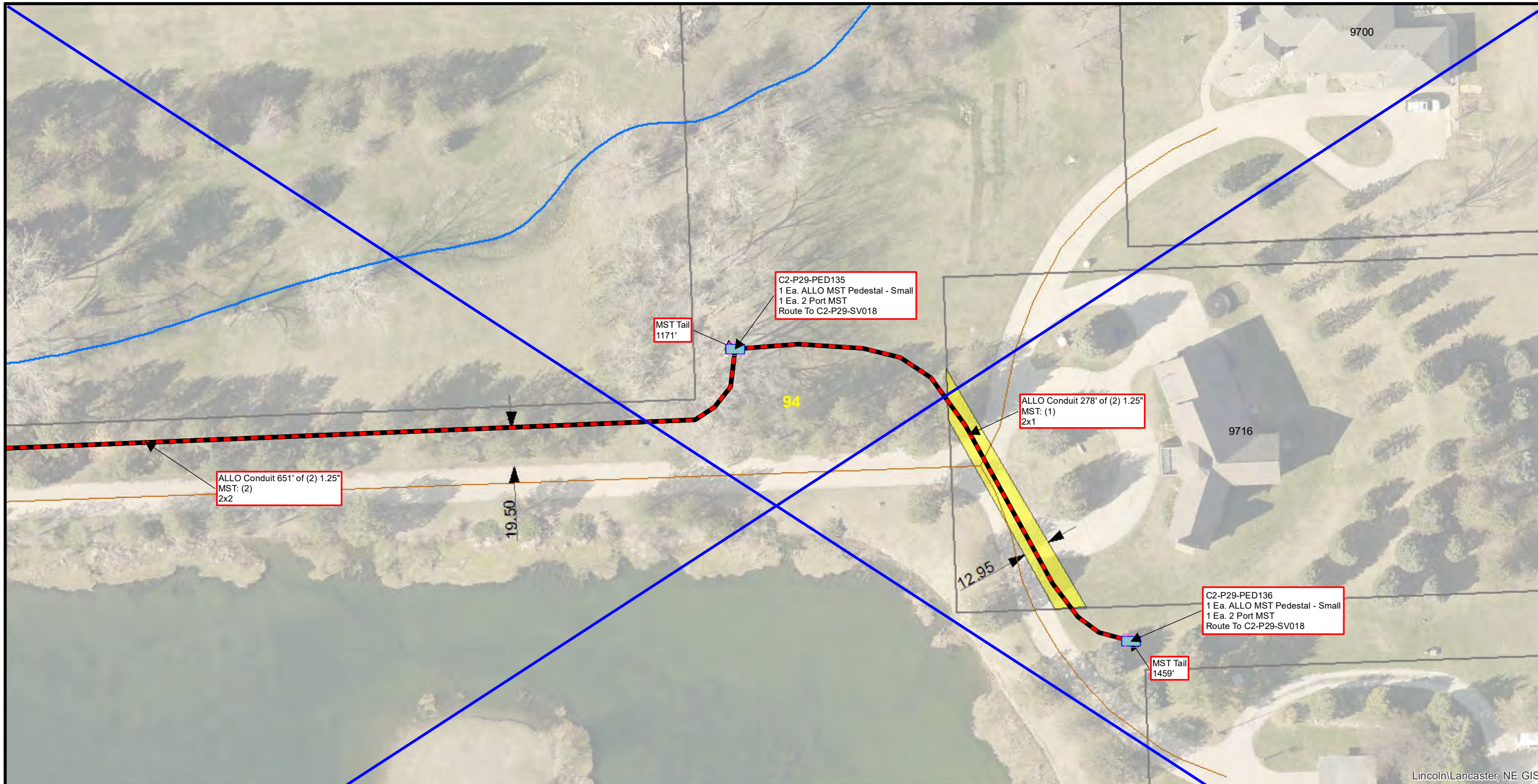
Conduit Note Key
 MST: (4) = Four Tails in MST Conduit
 8x2 = Two 8 Port MST Tails
 FIBER: (2) = Two Fiber Cables in Fiber Conduit
 576x1 = One 576 SM Fiber

Sheet Identification (2-1-001)
 2 = Quadrant
 1 = PON
 001 = Plan Sheet

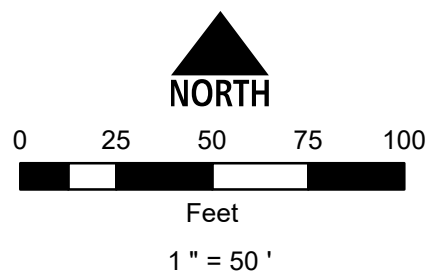
Notes
 1. Contractor shall not work outside ROW without easement confirmation by ALLO
 2. At all cable pulling locations, coil 60' of each fiber cable (MST tails excluded)
 3. At all splice vaults, coil 75' of each fiber cable tail and 50' of each MST tail
 4. At all maintenance vaults coil 75' of each fiber cable (MST tails excluded)
 5. Minimum 24" vertical and horizontal separation from existing utilities

2-29-082	2-29-083	2-29-084
2-29-092	2-29-093	2-29-094
2-29-099	2-29-100	KT103





Lincoln/Lancaster, NE GIS




Conduit Note Key
 MST: (4) = Four Tails in MST Conduit
 8x2 = Two 8 Port MST Tails
 FIBER: (2) = Two Fiber Cables in Fiber Conduit
 576x1 = One 576 SM Fiber

Sheet Identification (2-1-001)
 2 = Quadrant
 1 = PON
 001 = Plan Sheet

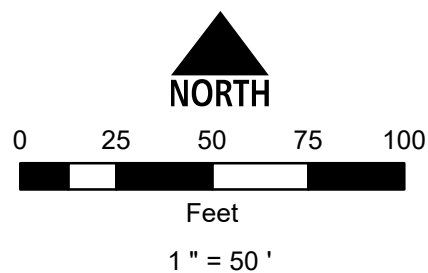
Notes
 1. Contractor shall not work outside ROW without easement confirmation by ALLO
 2. At all cable pulling locations, coil 60' of each fiber cable (MST tails excluded)
 3. At all splice vaults, coil 75' of each fiber cable tail and 50' of each MST tail
 4. At all maintenance vaults coil 75' of each fiber cable (MST tails excluded)
 5. Minimum 24" vertical and horizontal separation from existing utilities

2-29-088	KT103	2-29-089
2-29-093	2-29-094	2-29-095
KV102	KV103	2-29-099





Lincoln/Lancaster, NE GIS




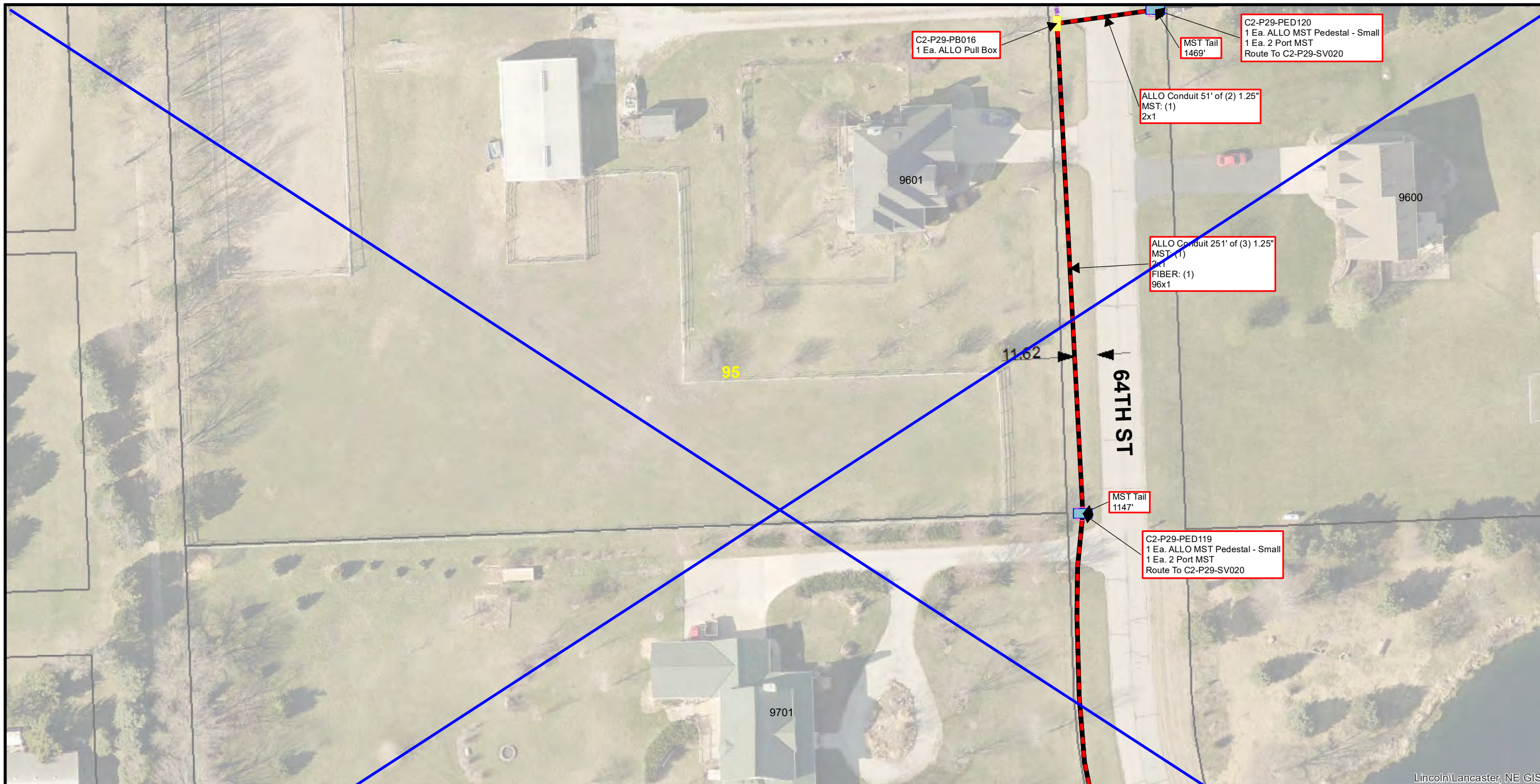
Conduit Note Key
 MST: (4) = Four Tails in MST Conduit
 8x2 = Two 8 Port MST Tails
 FIBER: (2) = Two Fiber Cables in Fiber Conduit
 576x1 = One 576 SM Fiber

Sheet Identification (2-1-001)
 2 = Quadrant
 1 = PON
 001 = Plan Sheet

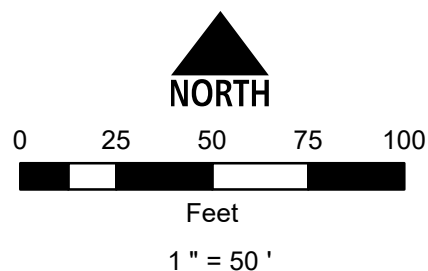
Notes
 1. Contractor shall not work outside ROW without easement confirmation by ALLO
 2. At all cable pulling locations, coil 60' of each fiber cable (MST tails excluded)
 3. At all splice vaults, coil 75' of each fiber cable tail and 50' of each MST tail
 4. At all maintenance vaults coil 75' of each fiber cable (MST tails excluded)
 5. Minimum 24" vertical and horizontal separation from existing utilities

2-29-083	2-29-084	2-29-085
VERITAS DR	2-29-094	2-29-095
2-29-093		
2-29-100	KT103	WILDFLOWER ST
60TH ST		2-29-101





Lincoln/Lancaster, NE GIS



Conduit Note Key
 MST: (4) = Four Tails in MST Conduit
 8x2 = Two 8 Port MST Tails
 FIBER: (2) = Two Fiber Cables in Fiber Conduit
 576x1 = One 576 SM Fiber

Sheet Identification (2-1-001)
 2 = Quadrant
 1 = PON
 001 = Plan Sheet

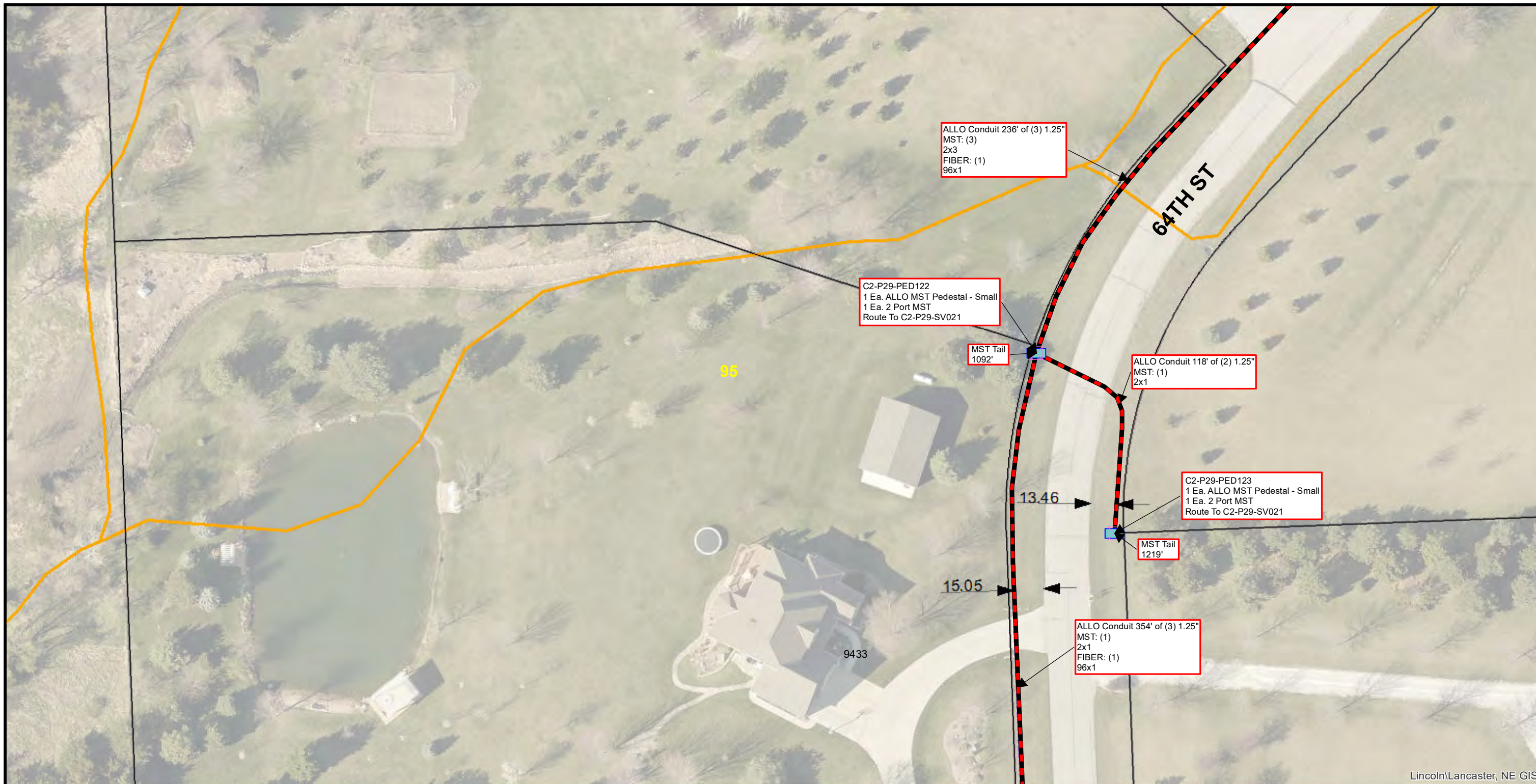
Notes
 1. Contractor shall not work outside ROW without easement confirmation by ALLO
 2. At all cable pulling locations, coil 60' of each fiber cable (MST tails excluded)
 3. At all splice vaults, coil 75' of each fiber cable tail and 50' of each MST tail
 4. At all maintenance vaults coil 75' of each fiber cable (MST tails excluded)
 5. Minimum 24" vertical and horizontal separation from existing utilities

KT103	2-29-089	KT105
2-29-094	2-29-095	KU105
KV103	2-29-099	2-29-100

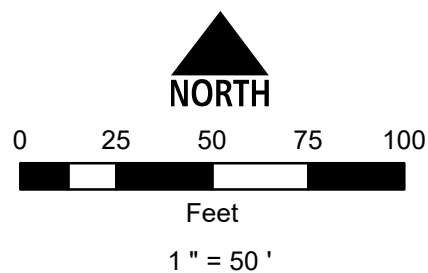
64TH ST

VANDERSLICE LA





Lincoln/Lancaster, NE GIS



Conduit Note Key
 MST: (4) = Four Tails in MST Conduit
 8x2 = Two 8 Port MST Tails
 FIBER: (2) = Two Fiber Cables in Fiber Conduit
 576x1 = One 576 SM Fiber

Sheet Identification (2-1-001)
 2 = Quadrant
 1 = PON
 001 = Plan Sheet

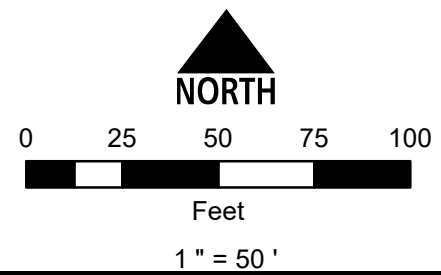
Notes
 1. Contractor shall not work outside ROW without easement confirmation by ALLO
 2. At all cable pulling locations, coil 60' of each fiber cable (MST tails excluded)
 3. At all splice vaults, coil 75' of each fiber cable tail and 50' of each MST tail
 4. At all maintenance vaults coil 75' of each fiber cable (MST tails excluded)
 5. Minimum 24" vertical and horizontal separation from existing utilities

2-29-084	2-29-085	2-29-086
2-29-094	2-29-095	KS105
KT103	WILDFLOWER ST 2-29-101	KT105





Lincoln/Lancaster, NE GIS



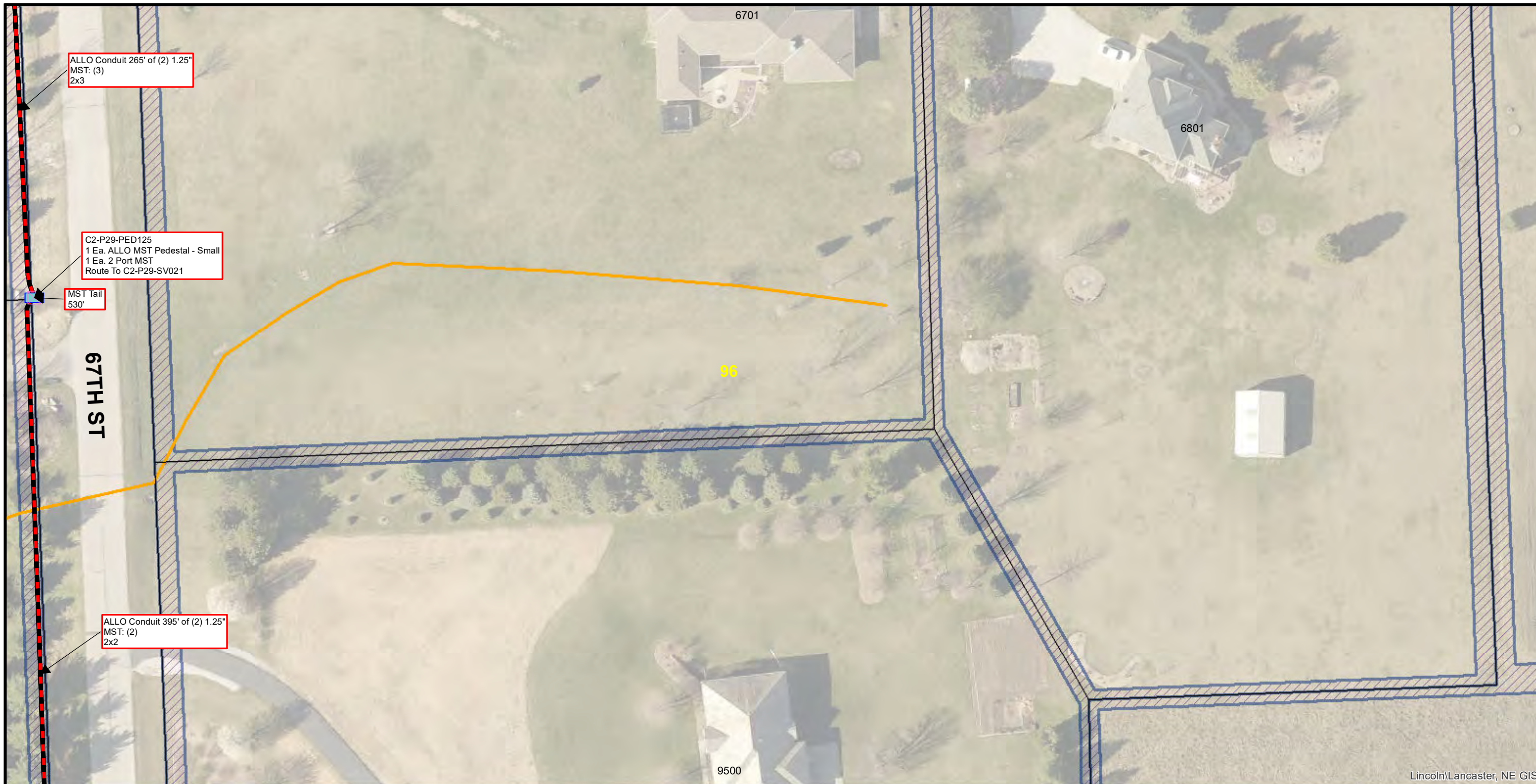
Conduit Note Key
 MST: (4) = Four Tails in MST Conduit
 8x2 = Two 8 Port MST Tails
 FIBER: (2) = Two Fiber Cables in Fiber Conduit
 576x1 = One 576 SM Fiber

Sheet Identification (2-1-001)
 2 = Quadrant
 1 = PON
 001 = Plan Sheet

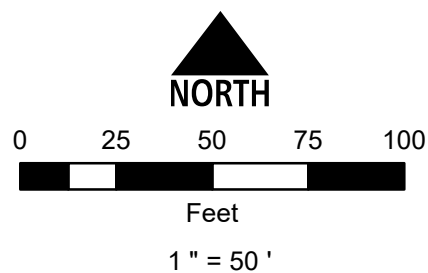
Notes
 1. Contractor shall not work outside ROW without easement confirmation by ALLO
 2. At all cable pulling locations, coil 60' of each fiber cable (MST tails excluded)
 3. At all splice vaults, coil 75' of each fiber cable tail and 50' of each MST tail
 4. At all maintenance vaults coil 75' of each fiber cable (MST tails excluded)
 5. Minimum 24" vertical and horizontal separation from existing utilities

KT105	2-29-090	2-30-038
KU105	2-29-096	2-30-042
2-29-100	2-29-101	2-29-102





Lincoln/Lancaster, NE GIS




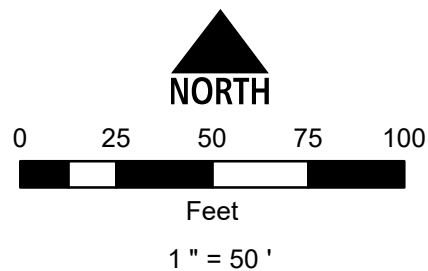
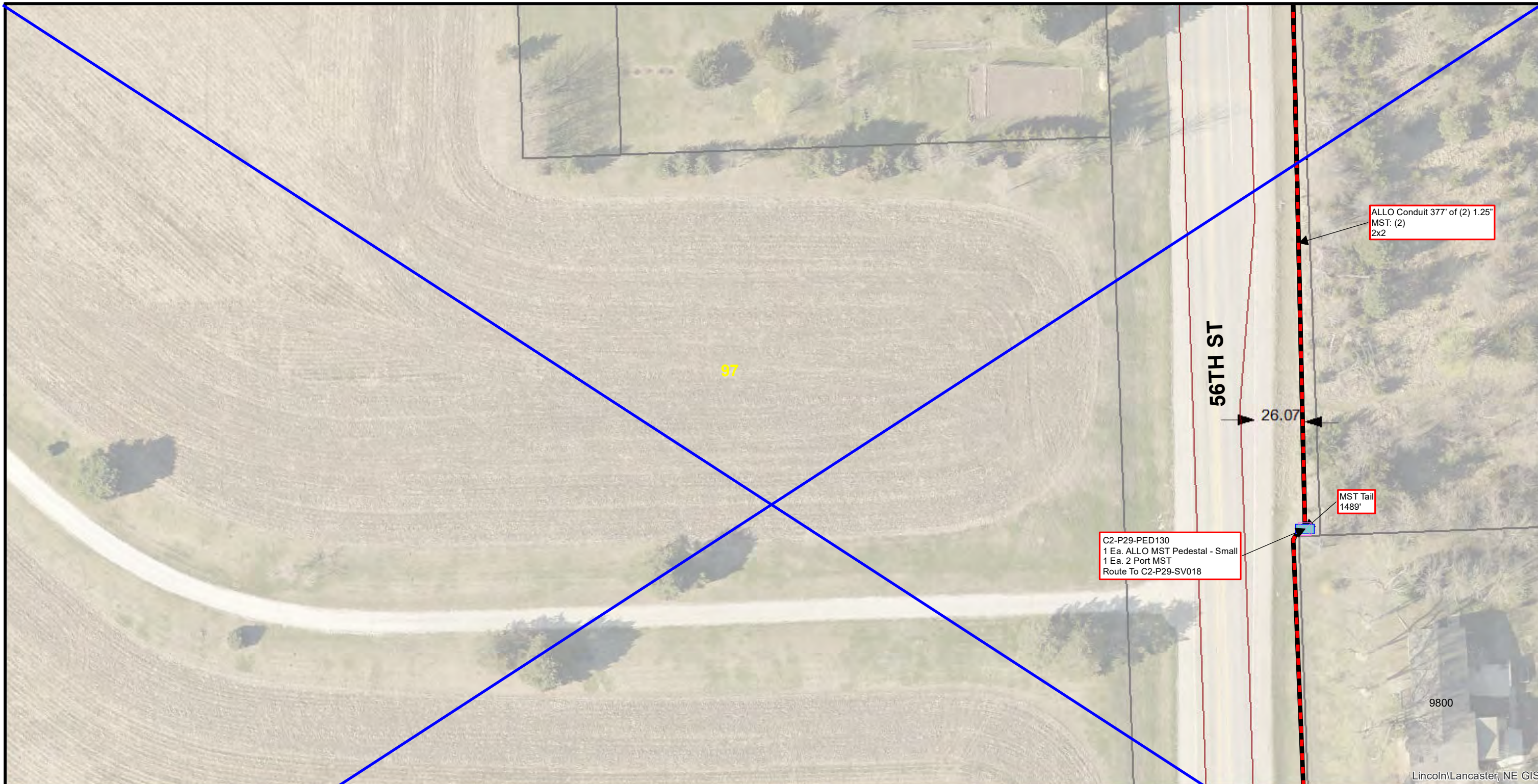
Conduit Note Key
 MST: (4) = Four Tails in MST Conduit
 8x2 = Two 8 Port MST Tails
 FIBER: (2) = Two Fiber Cables in Fiber Conduit
 576x1 = One 576 SM Fiber

Sheet Identification (2-1-001)
 2 = Quadrant
 1 = PON
 001 = Plan Sheet

Notes
 1. Contractor shall not work outside ROW without easement confirmation by ALLO
 2. At all cable pulling locations, coil 60' of each fiber cable (MST tails excluded)
 3. At all splice vaults, coil 75' of each fiber cable tail and 50' of each MST tail
 4. At all maintenance vaults coil 75' of each fiber cable (MST tails excluded)
 5. Minimum 24" vertical and horizontal separation from existing utilities

66TH ST	2-29-086	2-29-087	COUNTRYVIEW RD
KS105	2-29-096	2-30-030	70TH ST
KT105	2-29-102	2-30-034	
		2-30-038	





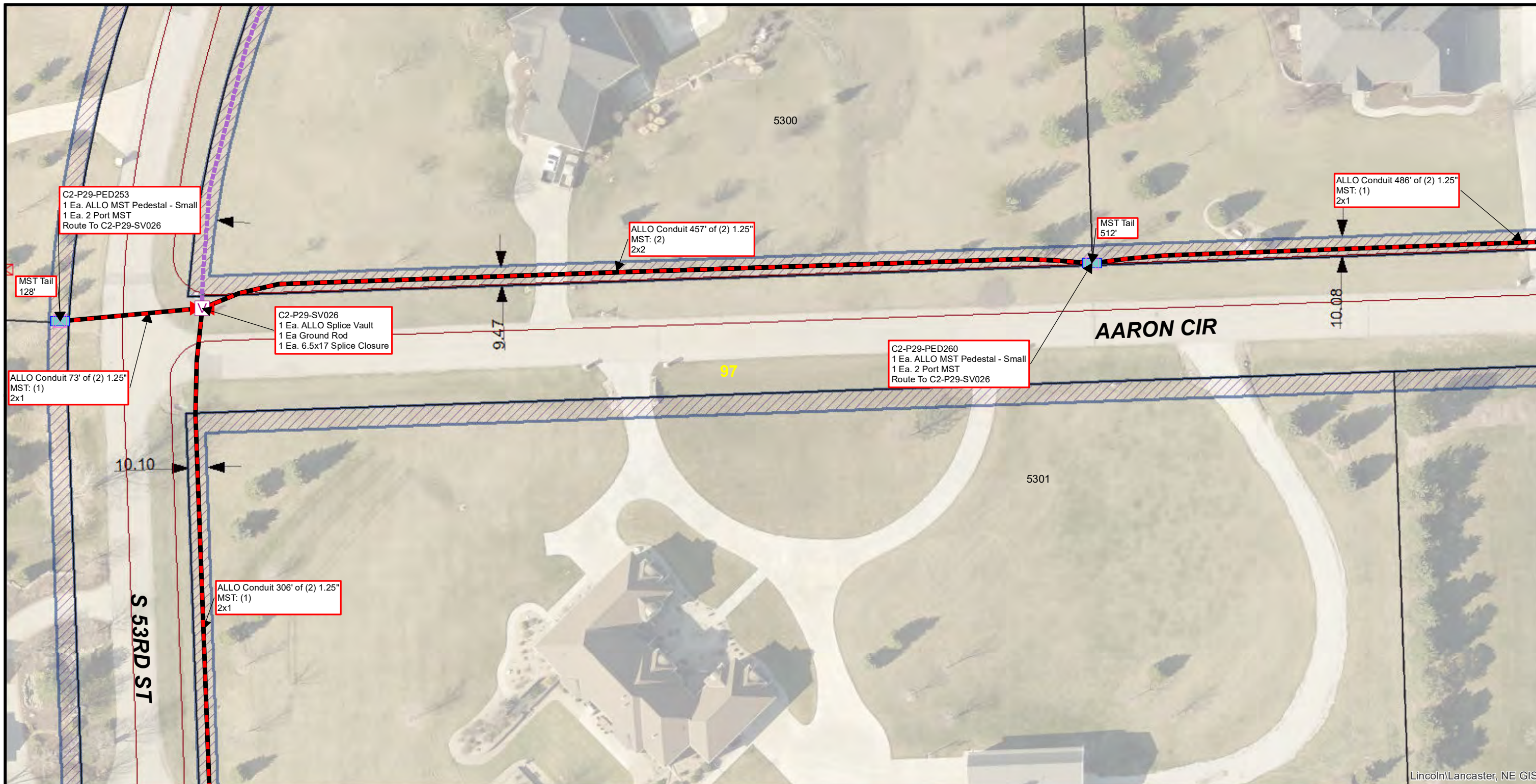
Conduit Note Key
 MST: (4) = Four Tails in MST Conduit
 8x2 = Two 8 Port MST Tails
 FIBER: (2) = Two Fiber Cables in Fiber Conduit
 576x1 = One 576 SM Fiber

Sheet Identification (2-1-001)
 2 = Quadrant
 1 = PON
 001 = Plan Sheet

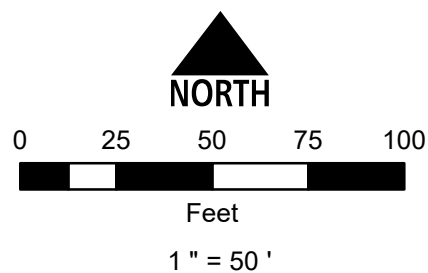
Notes
 1. Contractor shall not work outside ROW without easement confirmation by ALLO
 2. At all cable pulling locations, coil 60' of each fiber cable (MST tails excluded)
 3. At all splice vaults, coil 75' of each fiber cable tail and 50' of each MST tail
 4. At all maintenance vaults coil 75' of each fiber cable (MST tails excluded)
 5. Minimum 24" vertical and horizontal separation from existing utilities

KU99	2-29-091	2-29-092
KV99	2-29-097	2-29-098
KW99	2-29-103	KW101





Lincoln/Lancaster, NE GIS




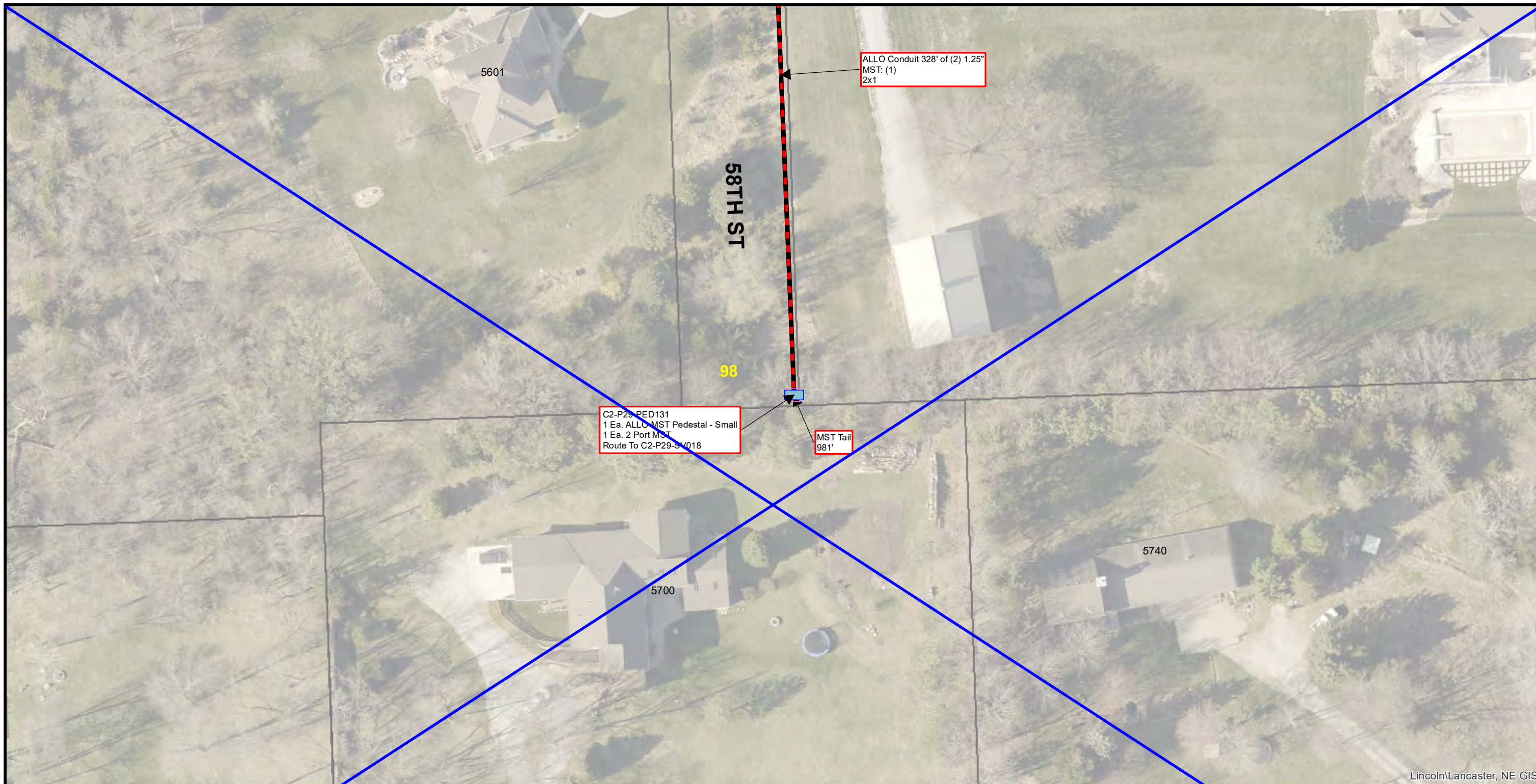
Conduit Note Key
 MST: (4) = Four Tails in MST Conduit
 8x2 = Two 8 Port MST Tails
 FIBER: (2) = Two Fiber Cables in Fiber Conduit
 576x1 = One 576 SM Fiber

Sheet Identification (2-1-001)
 2 = Quadrant
 1 = PON
 001 = Plan Sheet

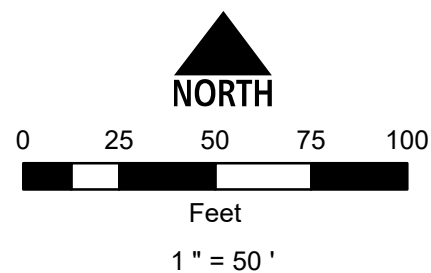
Notes
 1. Contractor shall not work outside ROW without easement confirmation by ALLO
 2. At all cable pulling locations, coil 60' of each fiber cable (MST tails excluded)
 3. At all splice vaults, coil 75' of each fiber cable tail and 50' of each MST tail
 4. At all maintenance vaults coil 75' of each fiber cable (MST tails excluded)
 5. Minimum 24" vertical and horizontal separation from existing utilities

JOHNSON RD 2-29-089	2-29-090	2-29-091
KT98	2-29-097	2-29-098
KU98	2-29-103	2-29-104





Lincoln/Lancaster, NE GIS



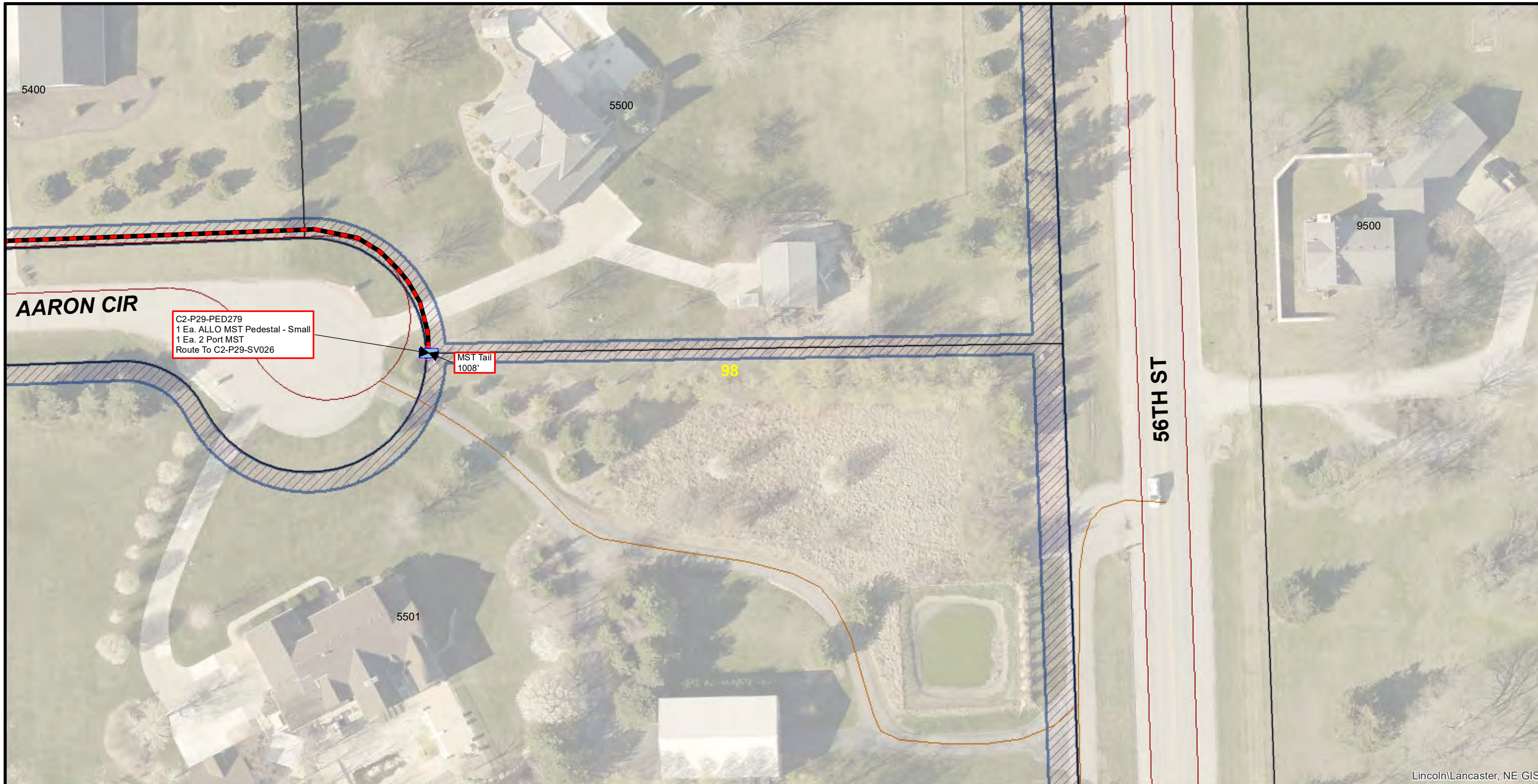
Conduit Note Key
 MST: (4) = Four Tails in MST Conduit
 8x2 = Two 8 Port MST Tails
 FIBER: (2) = Two Fiber Cables in Fiber Conduit
 576x1 = One 576 SM Fiber

Sheet Identification (2-1-001)
 2 = Quadrant
 1 = PON
 001 = Plan Sheet

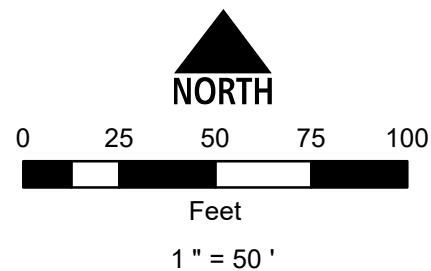
Notes
 1. Contractor shall not work outside ROW without easement confirmation by ALLO
 2. At all cable pulling locations, coil 60' of each fiber cable (MST tails excluded)
 3. At all splice vaults, coil 75' of each fiber cable tail and 50' of each MST tail
 4. At all maintenance vaults coil 75' of each fiber cable (MST tails excluded)
 5. Minimum 24" vertical and horizontal separation from existing utilities

2-29-091	2-29-092	2-29-093
— KESS DR —	— 58TH ST —	
2-29-097	2-29-098	KV102
— 56TH ST —		
2-29-103	KW101	KW102





Lincoln/Lancaster, NE GIS



Conduit Note Key
 MST: (4) = Four Tails in MST Conduit
 8x2 = Two 8 Port MST Tails
 FIBER: (2) = Two Fiber Cables in Fiber Conduit
 576x1 = One 576 SM Fiber

Sheet Identification (2-1-001)
 2 = Quadrant
 1 = PON
 001 = Plan Sheet

Notes
 1. Contractor shall not work outside ROW without easement confirmation by ALLO
 2. At all cable pulling locations, coil 60' of each fiber cable (MST tails excluded)
 3. At all splice vaults, coil 75' of each fiber cable tail and 50' of each MST tail
 4. At all maintenance vaults coil 75' of each fiber cable (MST tails excluded)
 5. Minimum 24" vertical and horizontal separation from existing utilities

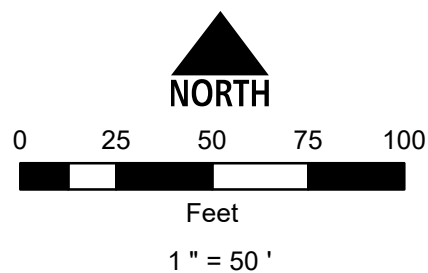
2-29-090	2-29-091	2-29-092
2-29-097	2-29-098	2-29-099
2-29-103	2-29-104	2-29-105

A red box highlights the intersection of sheets 2-29-097, 2-29-098, and 2-29-104. The text 'AARON CIR' and '56TH ST' is written across the highlighted area.





Lincoln/Lancaster, NE GIS



Conduit Note Key
 MST: (4) = Four Tails in MST Conduit
 8x2 = Two 8 Port MST Tails
 FIBER: (2) = Two Fiber Cables in Fiber Conduit
 576x1 = One 576 SM Fiber

Sheet Identification (2-1-001)
 2 = Quadrant
 1 = PON
 001 = Plan Sheet

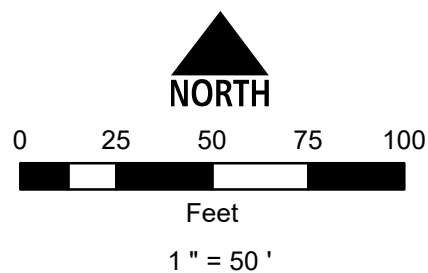
Notes
 1. Contractor shall not work outside ROW without easement confirmation by ALLO
 2. At all cable pulling locations, coil 60' of each fiber cable (MST tails excluded)
 3. At all splice vaults, coil 75' of each fiber cable tail and 50' of each MST tail
 4. At all maintenance vaults coil 75' of each fiber cable (MST tails excluded)
 5. Minimum 24" vertical and horizontal separation from existing utilities

2-29-094	2-29-095	KU105
KV103	2-29-099	2-29-100
2-29-104	2-29-105	2-29-106





Lincoln/Lancaster, NE GIS




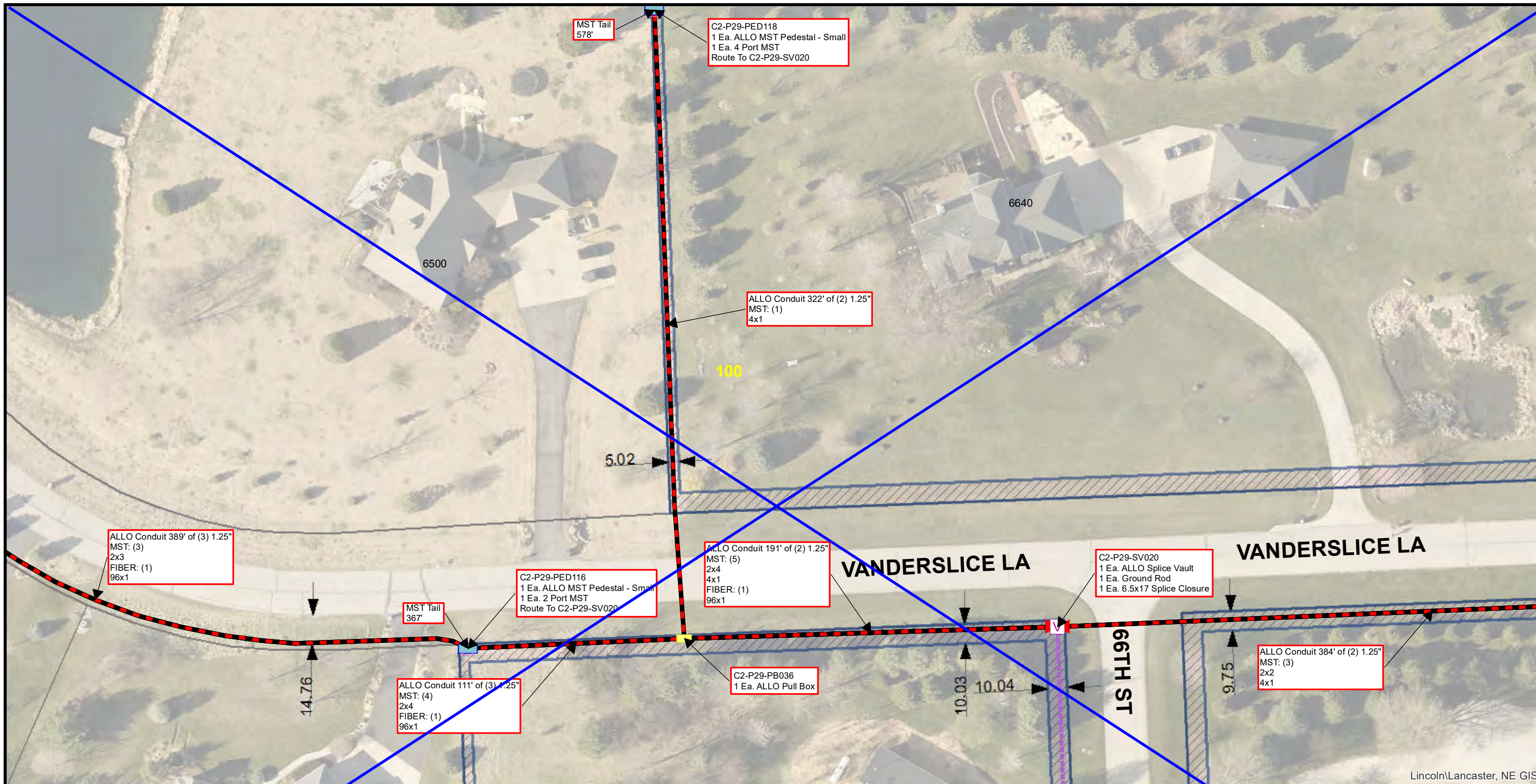
Conduit Note Key
 MST: (4) = Four Tails in MST Conduit
 8x2 = Two 8 Port MST Tails
 FIBER: (2) = Two Fiber Cables in Fiber Conduit
 576x1 = One 576 SM Fiber

Sheet Identification (2-1-001)
 2 = Quadrant
 1 = PON
 001 = Plan Sheet

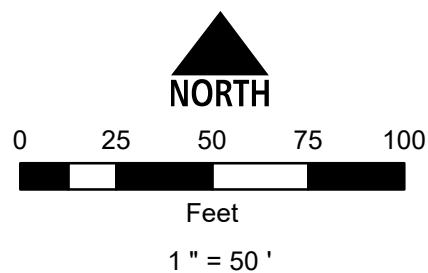
Notes
 1. Contractor shall not work outside ROW without easement confirmation by ALLO
 2. At all cable pulling locations, coil 60' of each fiber cable (MST tails excluded)
 3. At all splice vaults, coil 75' of each fiber cable tail and 50' of each MST tail
 4. At all maintenance vaults coil 75' of each fiber cable (MST tails excluded)
 5. Minimum 24" vertical and horizontal separation from existing utilities

2-29-091	2-29-092	2-29-093
2-29-098	2-29-099	2-29-100
2-29-104	2-29-105	2-29-106





Lincoln\LANCASTER, NE GIS




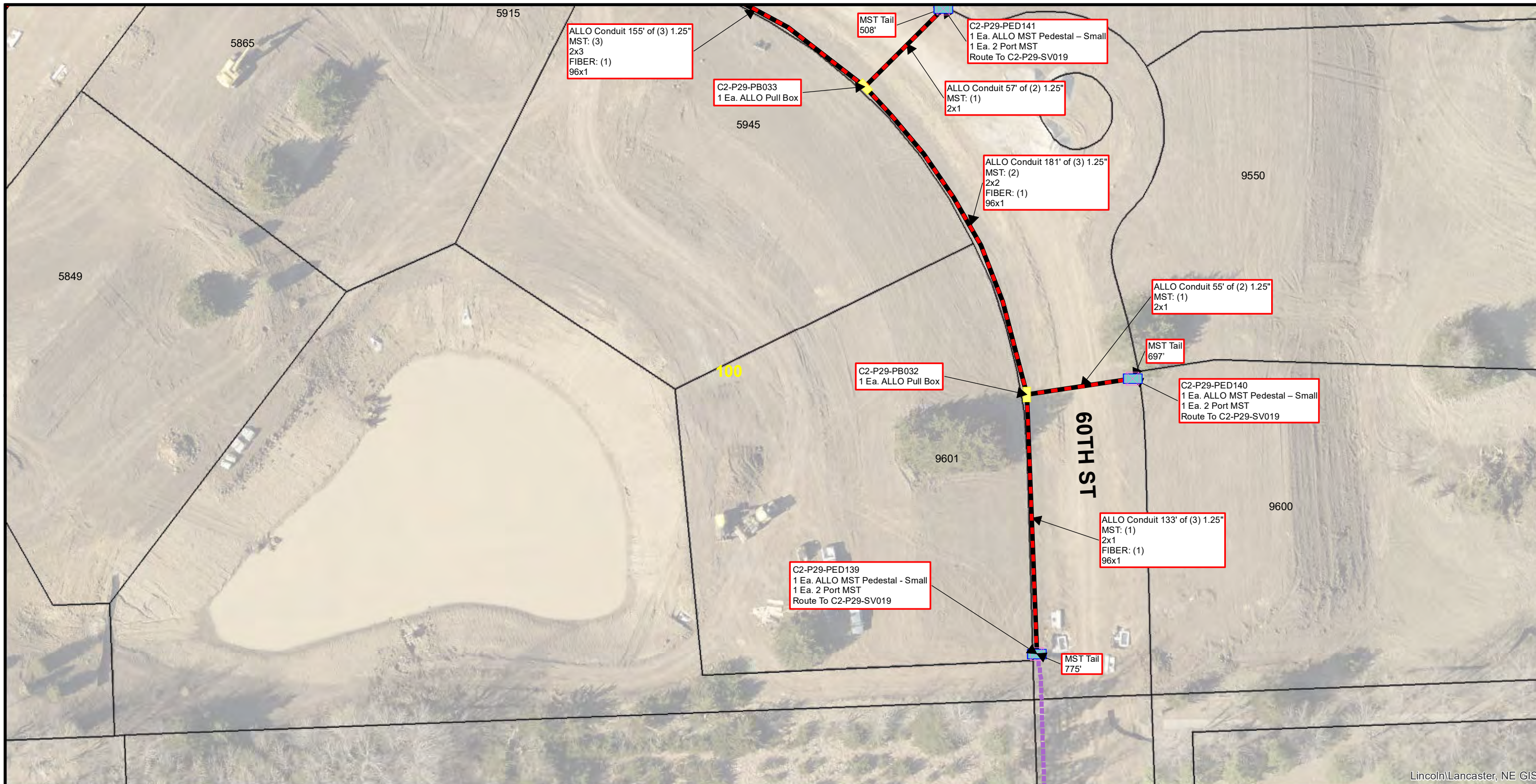
Conduit Note Key
 MST: (4) = Four Tails in MST Conduit
 8x2 = Two 8 Port MST Tails
 FIBER: (2) = Two Fiber Cables in Fiber Conduit
 576x1 = One 576 SM Fiber

Sheet Identification (2-1-001)
 2 = Quadrant
 1 = PON
 001 = Plan Sheet

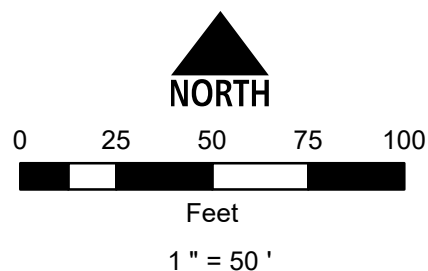
Notes
 1. Contractor shall not work outside ROW without easement confirmation by ALLO
 2. At all cable pulling locations, coil 60' of each fiber cable (MST tails excluded)
 3. At all splice vaults, coil 75' of each fiber cable tail and 50' of each MST tail
 4. At all maintenance vaults coil 75' of each fiber cable (MST tails excluded)
 5. Minimum 24" vertical and horizontal separation from existing utilities

2-29-095	KU105	2-29-096
2-29-099	2-29-100	2-29-101
2-29-105	2-29-106	KW106





Lincoln/Lancaster, NE GIS



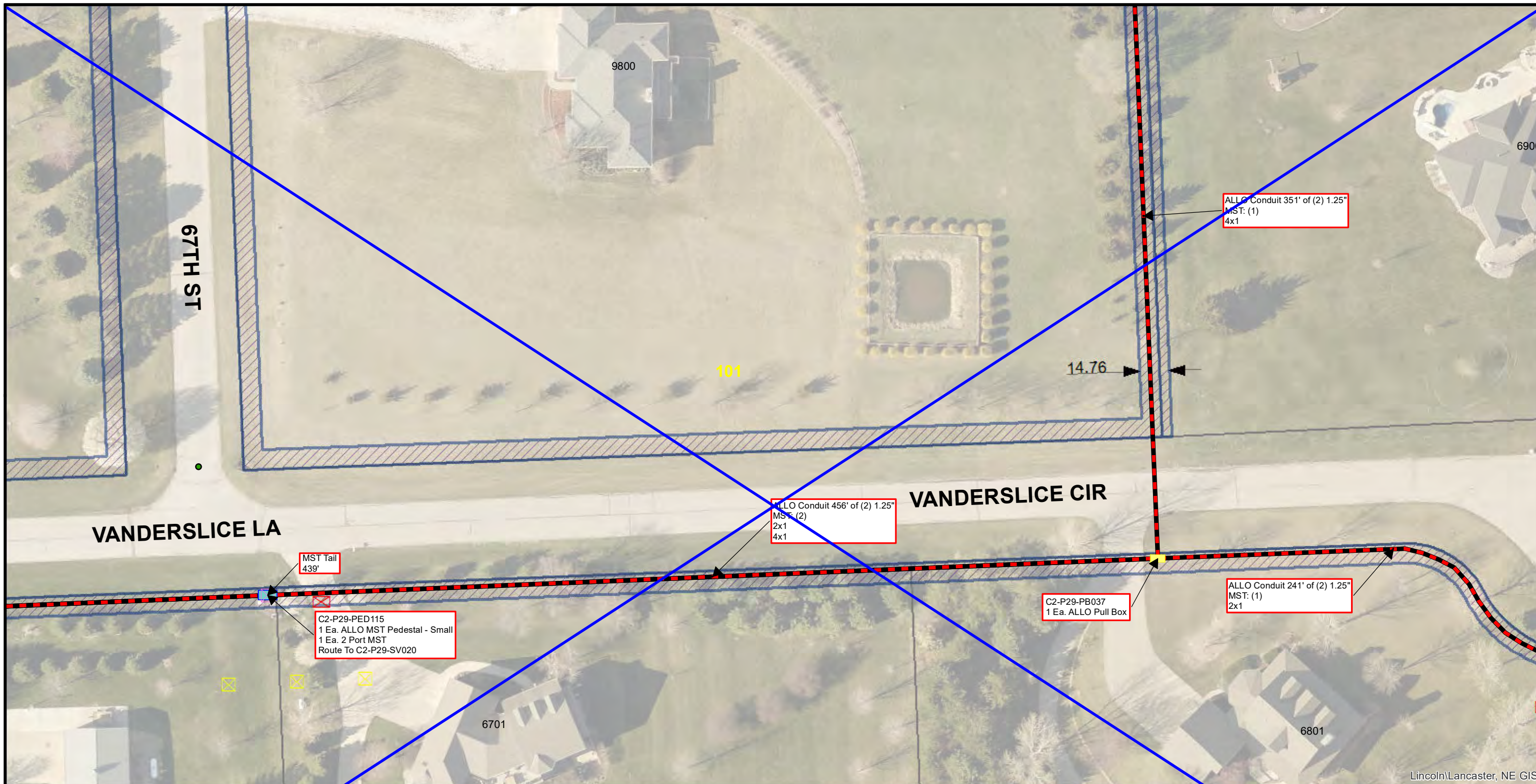
Conduit Note Key
 MST: (4) = Four Tails in MST Conduit
 8x2 = Two 8 Port MST Tails
 FIBER: (2) = Two Fiber Cables in Fiber Conduit
 576x1 = One 576 SM Fiber

Sheet Identification (2-1-001)
 2 = Quadrant
 1 = PON
 001 = Plan Sheet

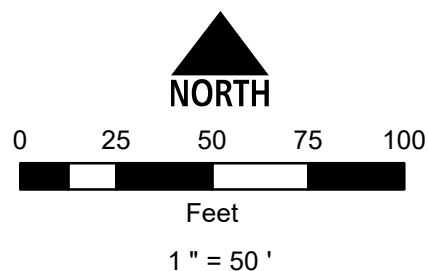
Notes
 1. Contractor shall not work outside ROW without easement confirmation by ALLO
 2. At all cable pulling locations, coil 60' of each fiber cable (MST tails excluded)
 3. At all splice vaults, coil 75' of each fiber cable tail and 50' of each MST tail
 4. At all maintenance vaults coil 75' of each fiber cable (MST tails excluded)
 5. Minimum 24" vertical and horizontal separation from existing utilities

2-29-092	2-29-093	2-29-094
2-29-099	2-29-100	KT103
2-29-105	2-29-106	2-29-107





Lincoln/Lancaster, NE GIS




Conduit Note Key
 MST: (4) = Four Tails in MST Conduit
 8x2 = Two 8 Port MST Tails
 FIBER: (2) = Two Fiber Cables in Fiber Conduit
 576x1 = One 576 SM Fiber

Sheet Identification (2-1-001)
 2 = Quadrant
 1 = PON
 001 = Plan Sheet

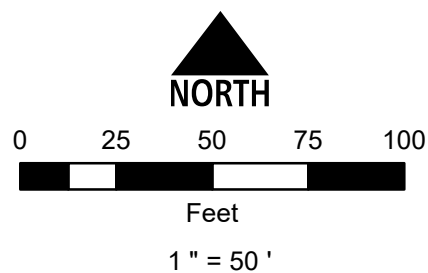
Notes
 1. Contractor shall not work outside ROW without easement confirmation by ALLO
 2. At all cable pulling locations, coil 60' of each fiber cable (MST tails excluded)
 3. At all splice vaults, coil 75' of each fiber cable tail and 50' of each MST tail
 4. At all maintenance vaults coil 75' of each fiber cable (MST tails excluded)
 5. Minimum 24" vertical and horizontal separation from existing utilities

KU105	2-29-096	2-29-042
2-29-100	2-29-101	2-29-102
2-29-106	KW106	KW107





Lincoln/Lancaster, NE GIS




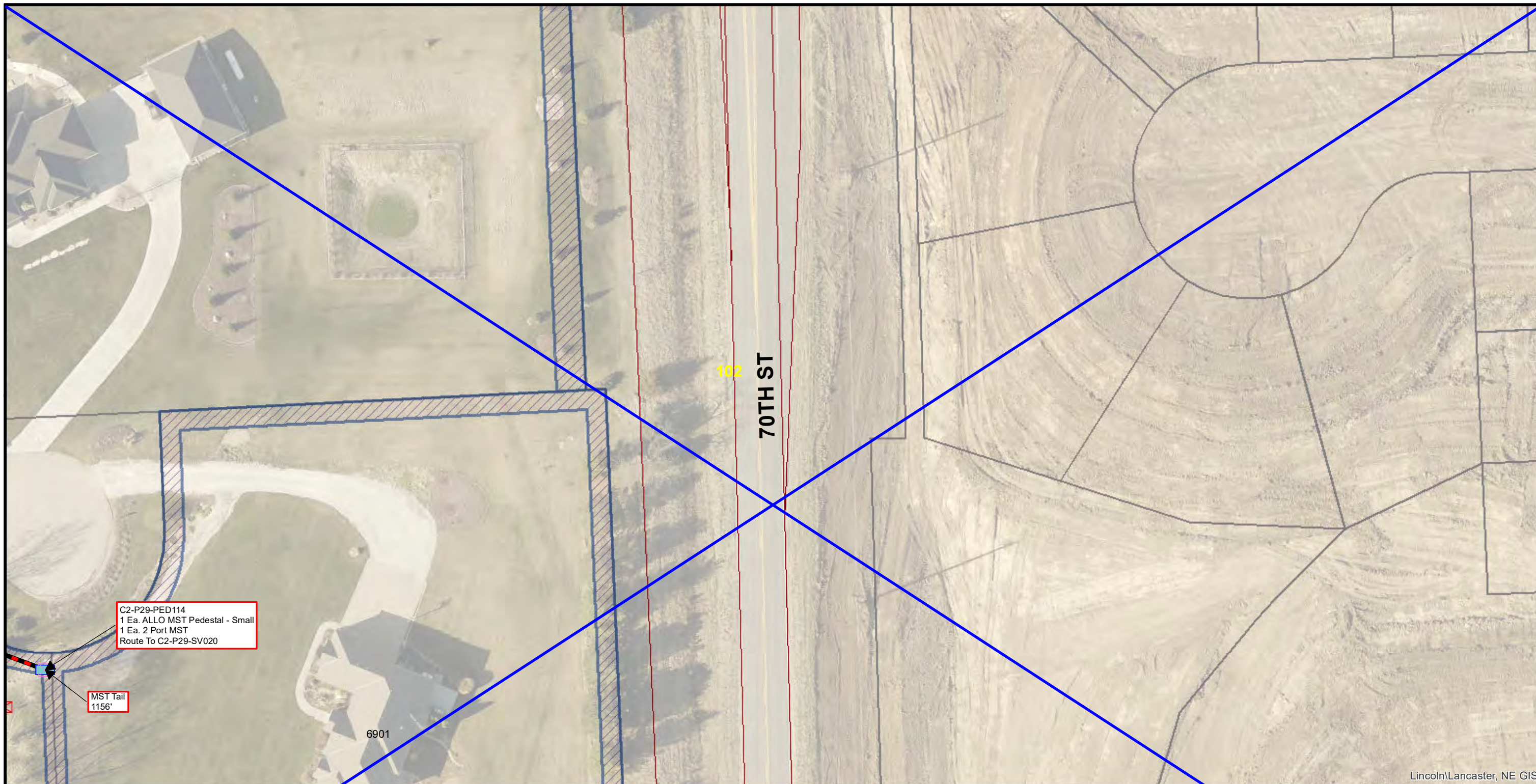
Conduit Note Key
 MST: (4) = Four Tails in MST Conduit
 8x2 = Two 8 Port MST Tails
 FIBER: (2) = Two Fiber Cables in Fiber Conduit
 576x1 = One 576 SM Fiber

Sheet Identification (2-1-001)
 2 = Quadrant
 1 = PON
 001 = Plan Sheet

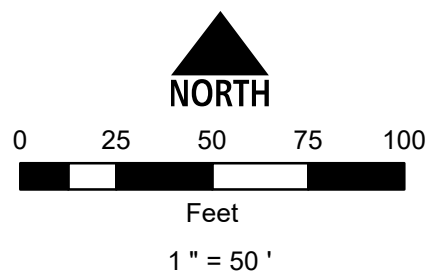
Notes
 1. Contractor shall not work outside ROW without easement confirmation by ALLO
 2. At all cable pulling locations, coil 60' of each fiber cable (MST tails excluded)
 3. At all splice vaults, coil 75' of each fiber cable tail and 50' of each MST tail
 4. At all maintenance vaults coil 75' of each fiber cable (MST tails excluded)
 5. Minimum 24" vertical and horizontal separation from existing utilities

2-29-094	2-29-095	KS105
KT103	WILDFLOWER ST 2-29-101 64TH ST	KT105
2-29-107	2-29-108	KU105





Lincoln\Lancaster, NE GIS



Conduit Note Key
 MST: (4) = Four Tails in MST Conduit
 8x2 = Two 8 Port MST Tails
 FIBER: (2) = Two Fiber Cables in Fiber Conduit
 576x1 = One 576 SM Fiber

Sheet Identification (2-1-001)
 2 = Quadrant
 1 = PON
 001 = Plan Sheet

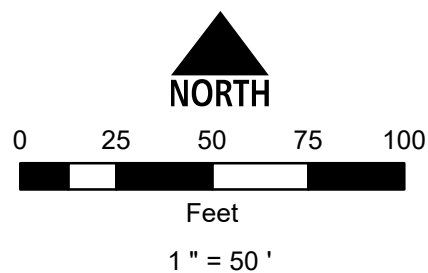
Notes
 1. Contractor shall not work outside ROW without easement confirmation by ALLO
 2. At all cable pulling locations, coil 60' of each fiber cable (MST tails excluded)
 3. At all splice vaults, coil 75' of each fiber cable tail and 50' of each MST tail
 4. At all maintenance vaults coil 75' of each fiber cable (MST tails excluded)
 5. Minimum 24" vertical and horizontal separation from existing utilities

2-29-096	2-30-042	LILEE LN 72ND ST
2-29-101	2-29-102	2-30-043
VANDERSLICE CIR	70TH ST	Null-000
KW106	KW107	KW108





Lincoln/Lancaster, NE GIS




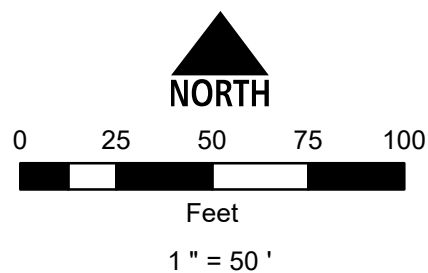
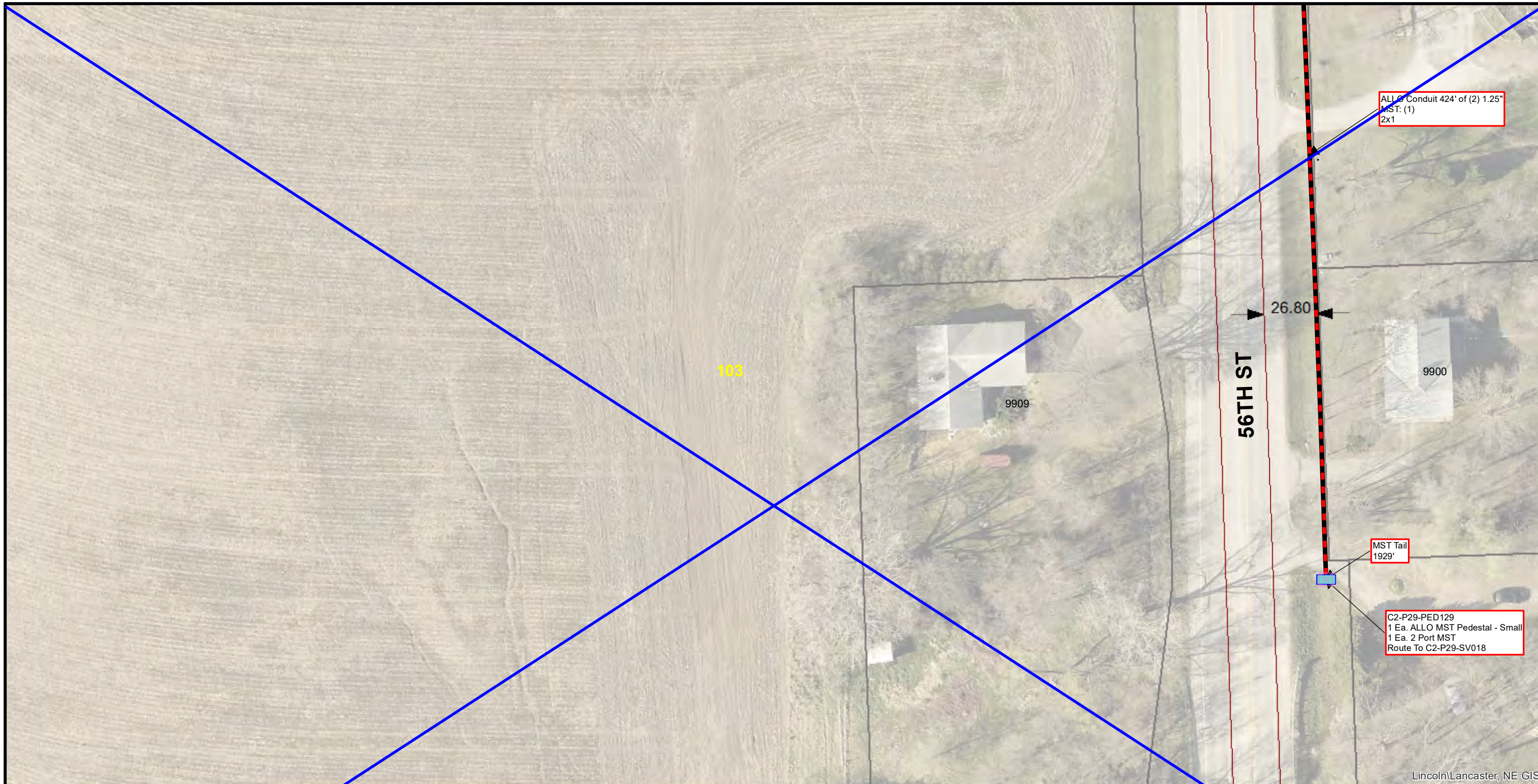
Conduit Note Key
 MST: (4) = Four Tails in MST Conduit
 8x2 = Two 8 Port MST Tails
 FIBER: (2) = Two Fiber Cables in Fiber Conduit
 576x1 = One 576 SM Fiber

Sheet Identification (2-1-001)
 2 = Quadrant
 1 = PON
 001 = Plan Sheet

Notes
 1. Contractor shall not work outside ROW without easement confirmation by ALLO
 2. At all cable pulling locations, coil 60' of each fiber cable (MST tails excluded)
 3. At all splice vaults, coil 75' of each fiber cable tail and 50' of each MST tail
 4. At all maintenance vaults coil 75' of each fiber cable (MST tails excluded)
 5. Minimum 24" vertical and horizontal separation from existing utilities

KS105	2-29-096	2-30-034
KT105	2-29-102	2-30-038
KU105	2-29-109	2-29-110





Conduit Note Key
 MST: (4) = Four Tails in MST Conduit
 8x2 = Two 8 Port MST Tails
 FIBER: (2) = Two Fiber Cables in Fiber Conduit
 576x1 = One 576 SM Fiber

Sheet Identification (2-1-001)
 2 = Quadrant
 1 = PON
 001 = Plan Sheet

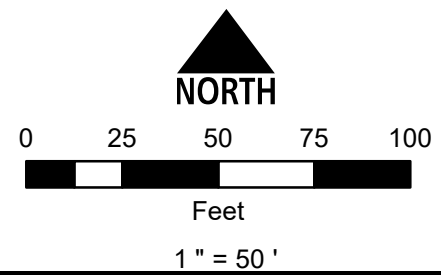
Notes
 1. Contractor shall not work outside ROW without easement confirmation by ALLO
 2. At all cable pulling locations, coil 60' of each fiber cable (MST tails excluded)
 3. At all splice vaults, coil 75' of each fiber cable tail and 50' of each MST tail
 4. At all maintenance vaults coil 75' of each fiber cable (MST tails excluded)
 5. Minimum 24" vertical and horizontal separation from existing utilities

KV99	2-29-097	2-29-098
KW99	2-29-103	KW101
KX99	KX100	KX101





Lincoln/Lancaster, NE GIS



Conduit Note Key
 MST: (4) = Four Tails in MST Conduit
 8x2 = Two 8 Port MST Tails
 FIBER: (2) = Two Fiber Cables in Fiber Conduit
 576x1 = One 576 SM Fiber

Sheet Identification (2-1-001)
 2 = Quadrant
 1 = PON
 001 = Plan Sheet

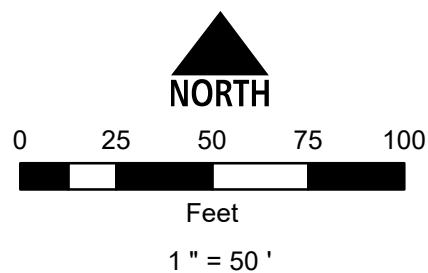
Notes
 1. Contractor shall not work outside ROW without easement confirmation by ALLO
 2. At all cable pulling locations, coil 60' of each fiber cable (MST tails excluded)
 3. At all splice vaults, coil 75' of each fiber cable tail and 50' of each MST tail
 4. At all maintenance vaults coil 75' of each fiber cable (MST tails excluded)
 5. Minimum 24" vertical and horizontal separation from existing utilities

KT98	53RD ST	AARON CIR	2-29-097	2-29-098
KU98			2-29-103	2-29-104
KV98			KV99	2-29-111





Lincoln/Lancaster, NE GIS



Conduit Note Key
 MST: (4) = Four Tails in MST Conduit
 8x2 = Two 8 Port MST Tails
 FIBER: (2) = Two Fiber Cables in Fiber Conduit
 576x1 = One 576 SM Fiber

Sheet Identification (2-1-001)
 2 = Quadrant
 1 = PON
 001 = Plan Sheet

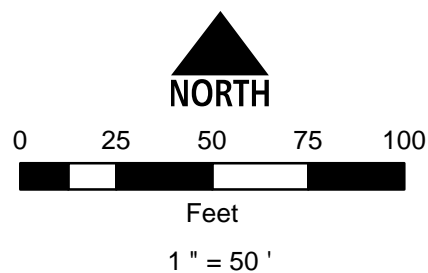
Notes
 1. Contractor shall not work outside ROW without easement confirmation by ALLO
 2. At all cable pulling locations, coil 60' of each fiber cable (MST tails excluded)
 3. At all splice vaults, coil 75' of each fiber cable tail and 50' of each MST tail
 4. At all maintenance vaults coil 75' of each fiber cable (MST tails excluded)
 5. Minimum 24" vertical and horizontal separation from existing utilities

60TH ST	KV102	KV103	2-29-099
	KW102	2-29-104	2-29-105
2-29-107	ROKEBY RD		
WEEKS DR		2-29-108	KX104





Lincoln/Lancaster, NE GIS




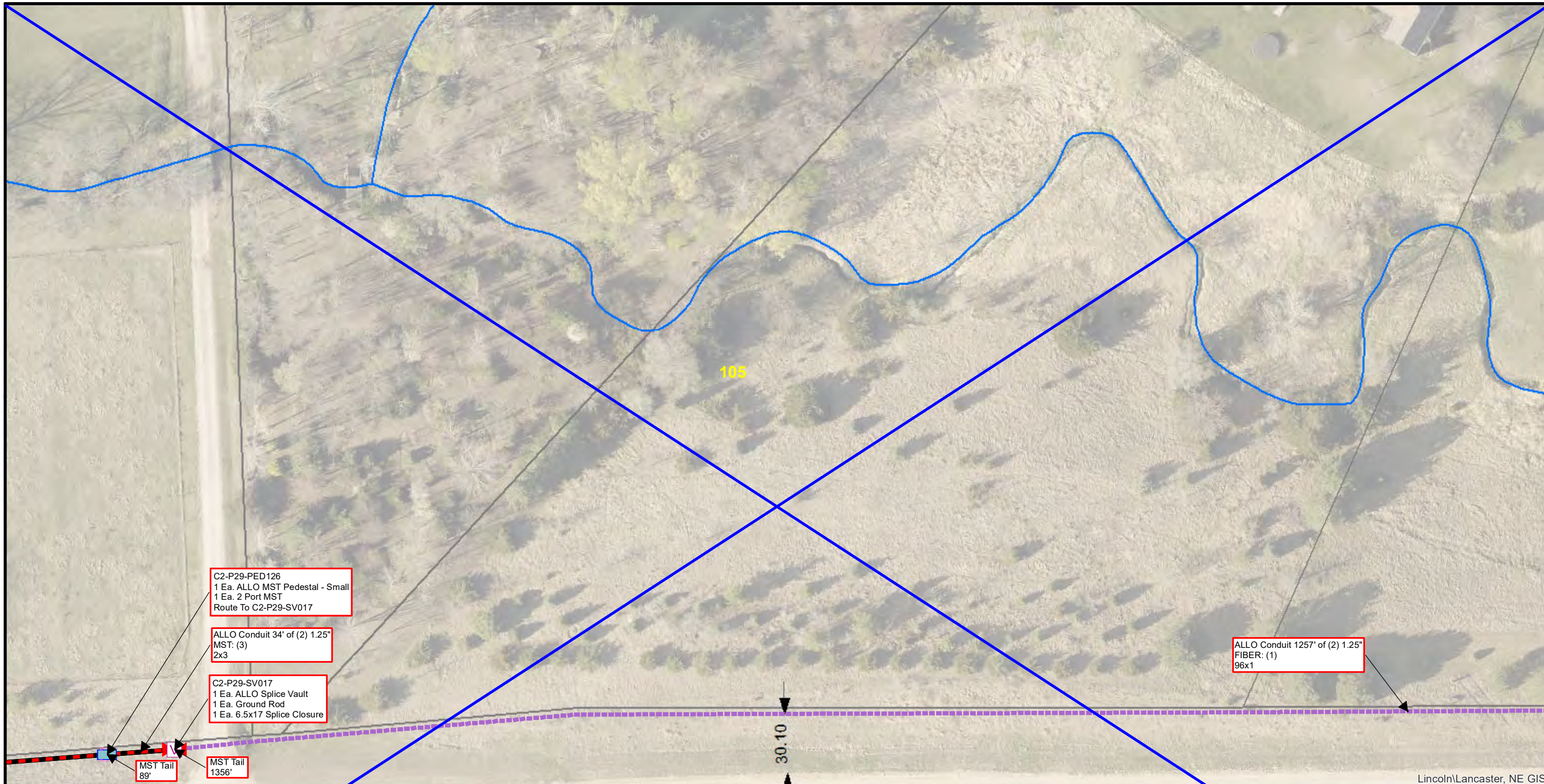
Conduit Note Key
 MST: (4) = Four Tails in MST Conduit
 8x2 = Two 8 Port MST Tails
 FIBER: (2) = Two Fiber Cables in Fiber Conduit
 576x1 = One 576 SM Fiber

Sheet Identification (2-1-001)
 2 = Quadrant
 1 = PON
 001 = Plan Sheet

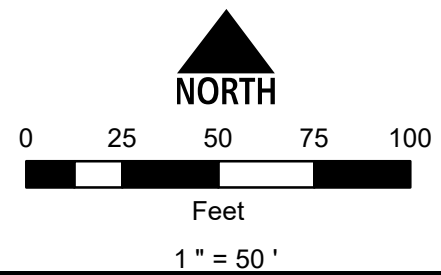
Notes
 1. Contractor shall not work outside ROW without easement confirmation by ALLO
 2. At all cable pulling locations, coil 60' of each fiber cable (MST tails excluded)
 3. At all splice vaults, coil 75' of each fiber cable tail and 50' of each MST tail
 4. At all maintenance vaults coil 75' of each fiber cable (MST tails excluded)
 5. Minimum 24" vertical and horizontal separation from existing utilities

2-29-097	AARON CIR	2-29-098	2-29-099
2-29-103	56TH ST	2-29-104	2-29-105
KV99	KESS DR	2-29-111	2-29-112





Lincoln\LANCASTER, NE GIS



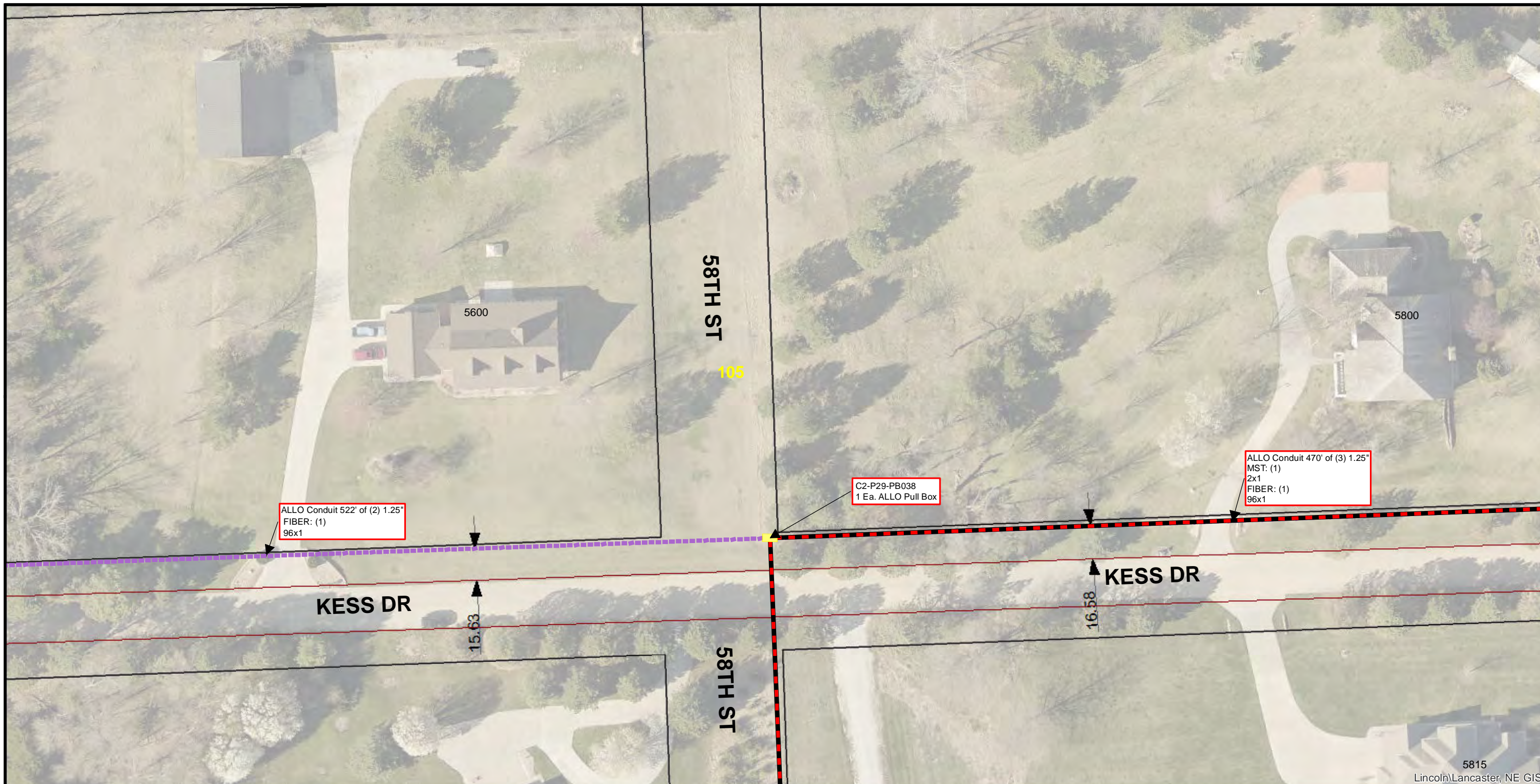
Conduit Note Key
 MST: (4) = Four Tails in MST Conduit
 8x2 = Two 8 Port MST Tails
 FIBER: (2) = Two Fiber Cables in Fiber Conduit
 576x1 = One 576 SM Fiber

Sheet Identification (2-1-001)
 2 = Quadrant
 1 = PON
 001 = Plan Sheet

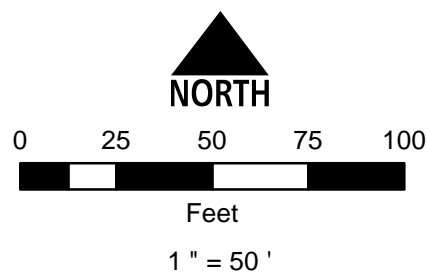
Notes
 1. Contractor shall not work outside ROW without easement confirmation by ALLO
 2. At all cable pulling locations, coil 60' of each fiber cable (MST tails excluded)
 3. At all splice vaults, coil 75' of each fiber cable tail and 50' of each MST tail
 4. At all maintenance vaults coil 75' of each fiber cable (MST tails excluded)
 5. Minimum 24" vertical and horizontal separation from existing utilities

KV103	2-29-099	2-29-100
2-29-104	2-29-105	2-29-106
2-29-108	KX104	KX105





5815
Lincoln/Lancaster, NE GIS




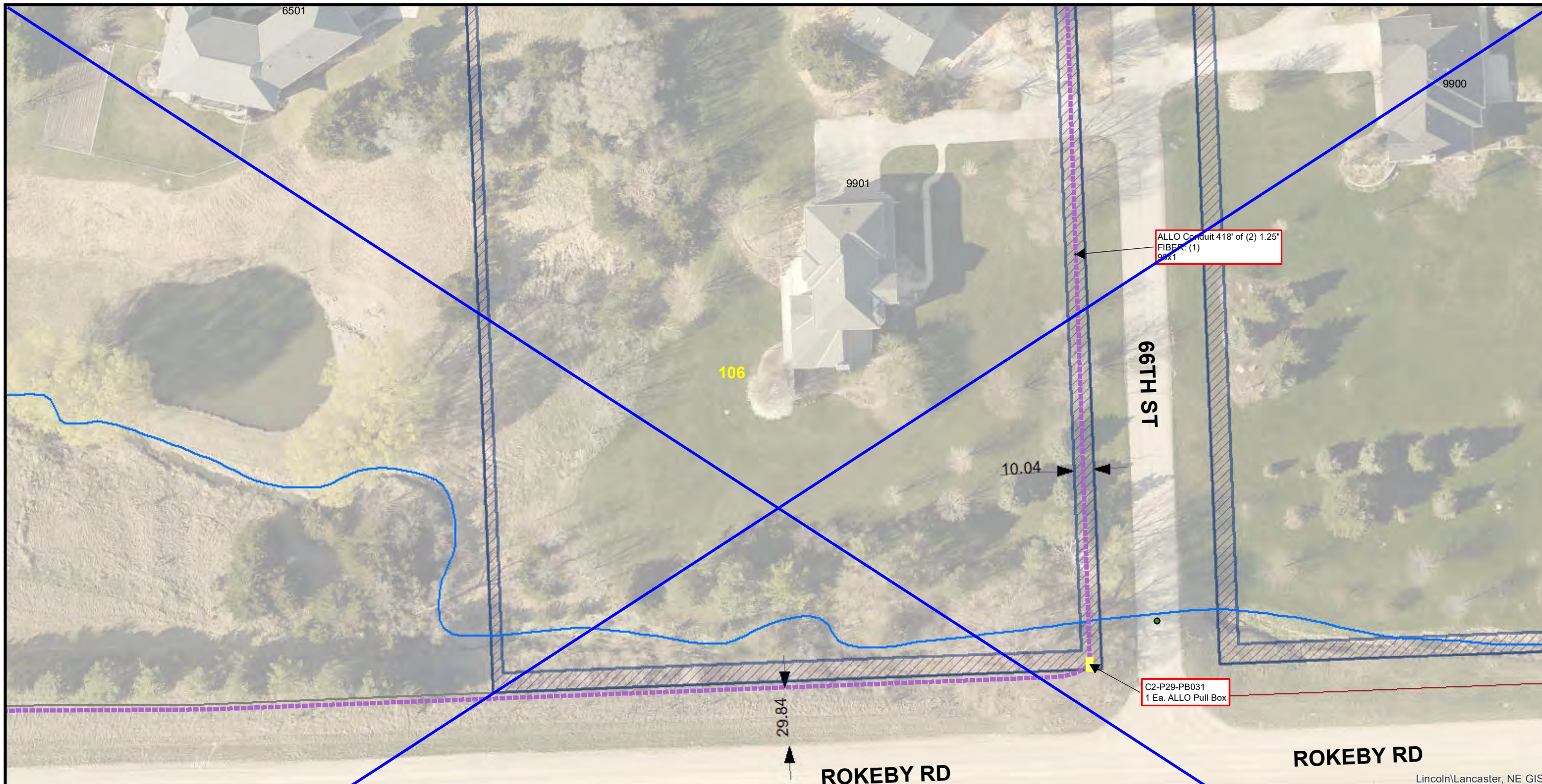
Conduit Note Key
 MST: (4) = Four Tails in MST Conduit
 8x2 = Two 8 Port MST Tails
 FIBER: (2) = Two Fiber Cables in Fiber Conduit
 576x1 = One 576 SM Fiber

Sheet Identification (2-1-001)
 2 = Quadrant
 1 = PON
 001 = Plan Sheet

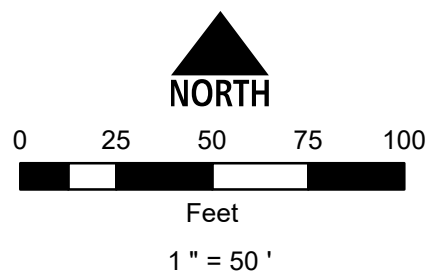
Notes
 1. Contractor shall not work outside ROW without easement confirmation by ALLO
 2. At all cable pulling locations, coil 60' of each fiber cable (MST tails excluded)
 3. At all splice vaults, coil 75' of each fiber cable tail and 50' of each MST tail
 4. At all maintenance vaults coil 75' of each fiber cable (MST tails excluded)
 5. Minimum 24" vertical and horizontal separation from existing utilities

2-29-098	2-29-099	2-29-100
2-29-104	2-29-105	2-29-106
2-29-111	2-29-112	KV102





Lincoln\LANCASTER, NE GIS

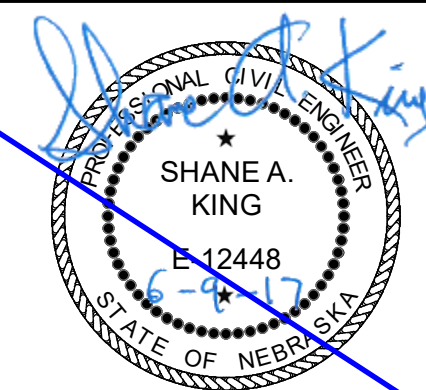


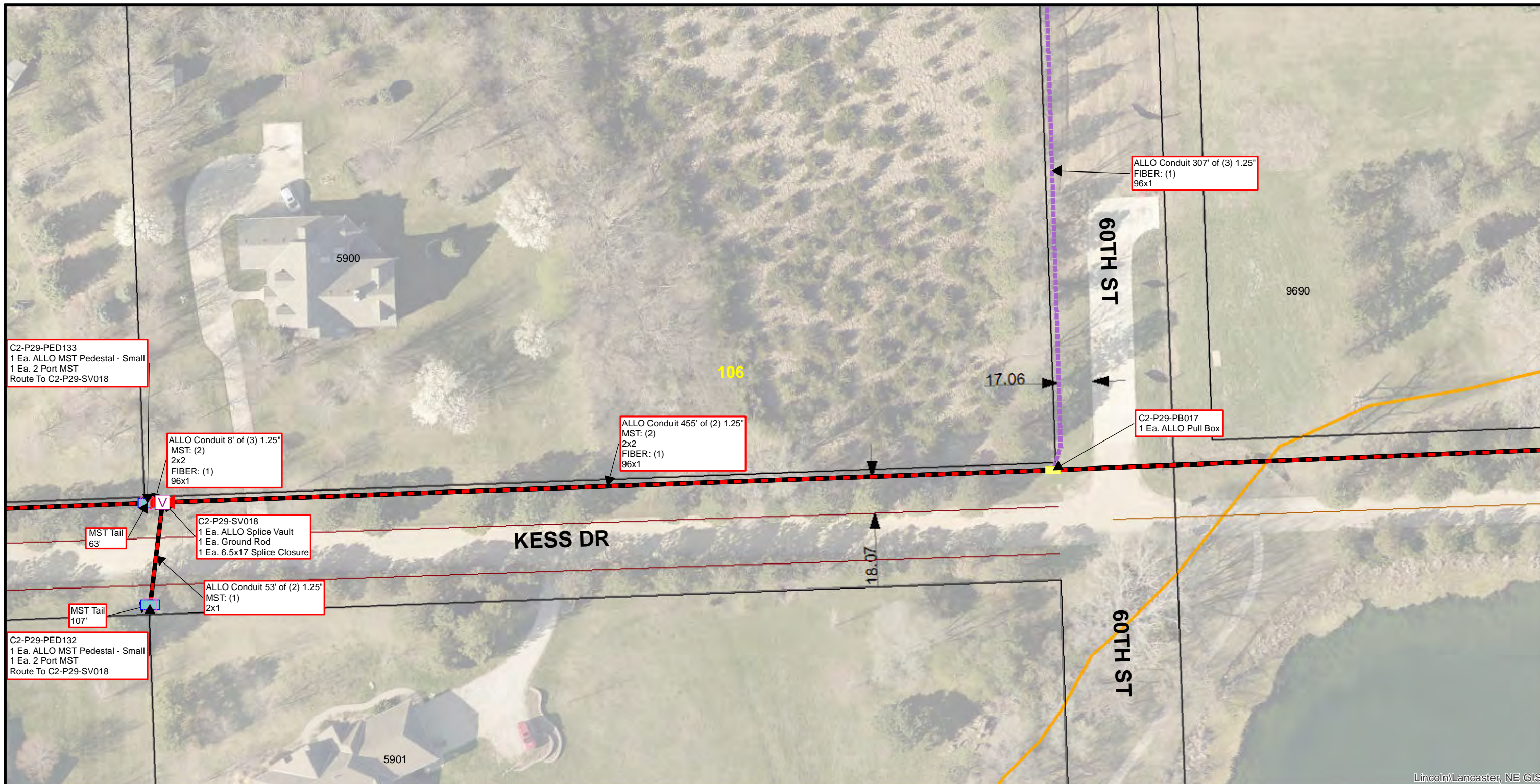
Conduit Note Key
 MST: (4) = Four Tails in MST Conduit
 8x2 = Two 8 Port MST Tails
 FIBER: (2) = Two Fiber Cables in Fiber Conduit
 576x1 = One 576 SM Fiber

Sheet Identification (2-1-001)
 2 = Quadrant
 1 = PON
 001 = Plan Sheet

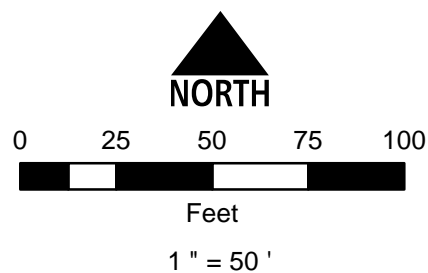
Notes
 1. Contractor shall not work outside ROW without easement confirmation by ALLO
 2. At all cable pulling locations, coil 60' of each fiber cable (MST tails excluded)
 3. At all splice vaults, coil 75' of each fiber cable tail and 50' of each MST tail
 4. At all maintenance vaults coil 75' of each fiber cable (MST tails excluded)
 5. Minimum 24" vertical and horizontal separation from existing utilities

2-29-099	VANDERSLICE LA	2-29-100	2-29-101
2-29-105	66TH ST	2-29-106	KW106
KX104	ROKEBY RD	KX105	KX106





Lincoln/Lancaster, NE GIS




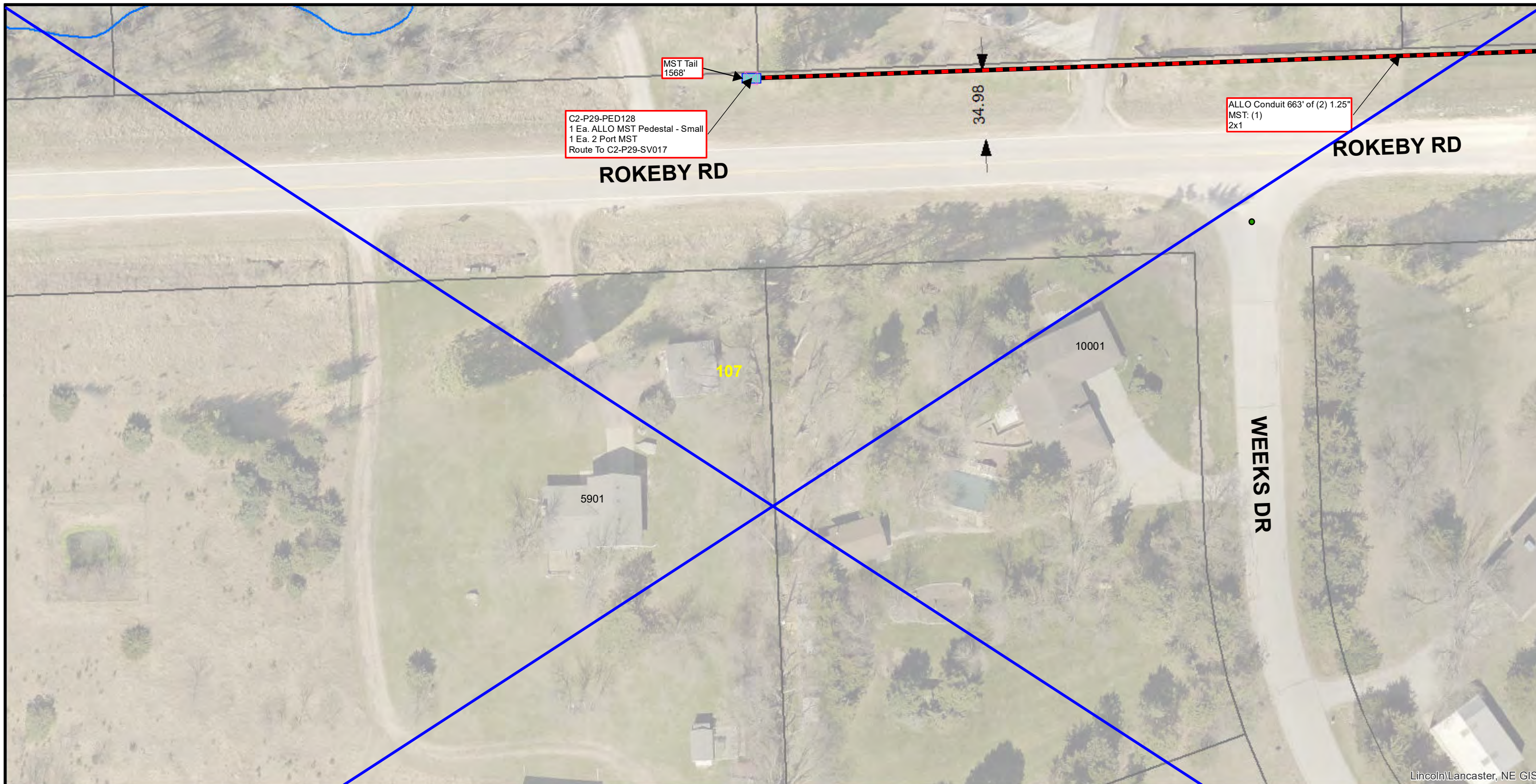
Conduit Note Key
 MST: (4) = Four Tails in MST Conduit
 8x2 = Two 8 Port MST Tails
 FIBER: (2) = Two Fiber Cables in Fiber Conduit
 576x1 = One 576 SM Fiber

Sheet Identification (2-1-001)
 2 = Quadrant
 1 = PON
 001 = Plan Sheet

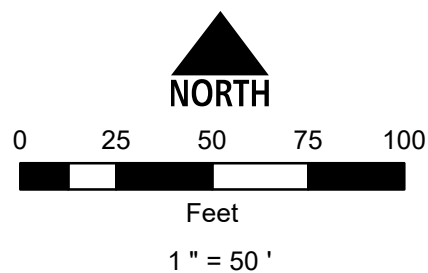
Notes
 1. Contractor shall not work outside ROW without easement confirmation by ALLO
 2. At all cable pulling locations, coil 60' of each fiber cable (MST tails excluded)
 3. At all splice vaults, coil 75' of each fiber cable tail and 50' of each MST tail
 4. At all maintenance vaults coil 75' of each fiber cable (MST tails excluded)
 5. Minimum 24" vertical and horizontal separation from existing utilities

2-29-099	2-29-100	KT103
2-29-105	2-29-106	2-29-107
2-29-112	KV102	KV103





Lincoln/Lancaster, NE GIS



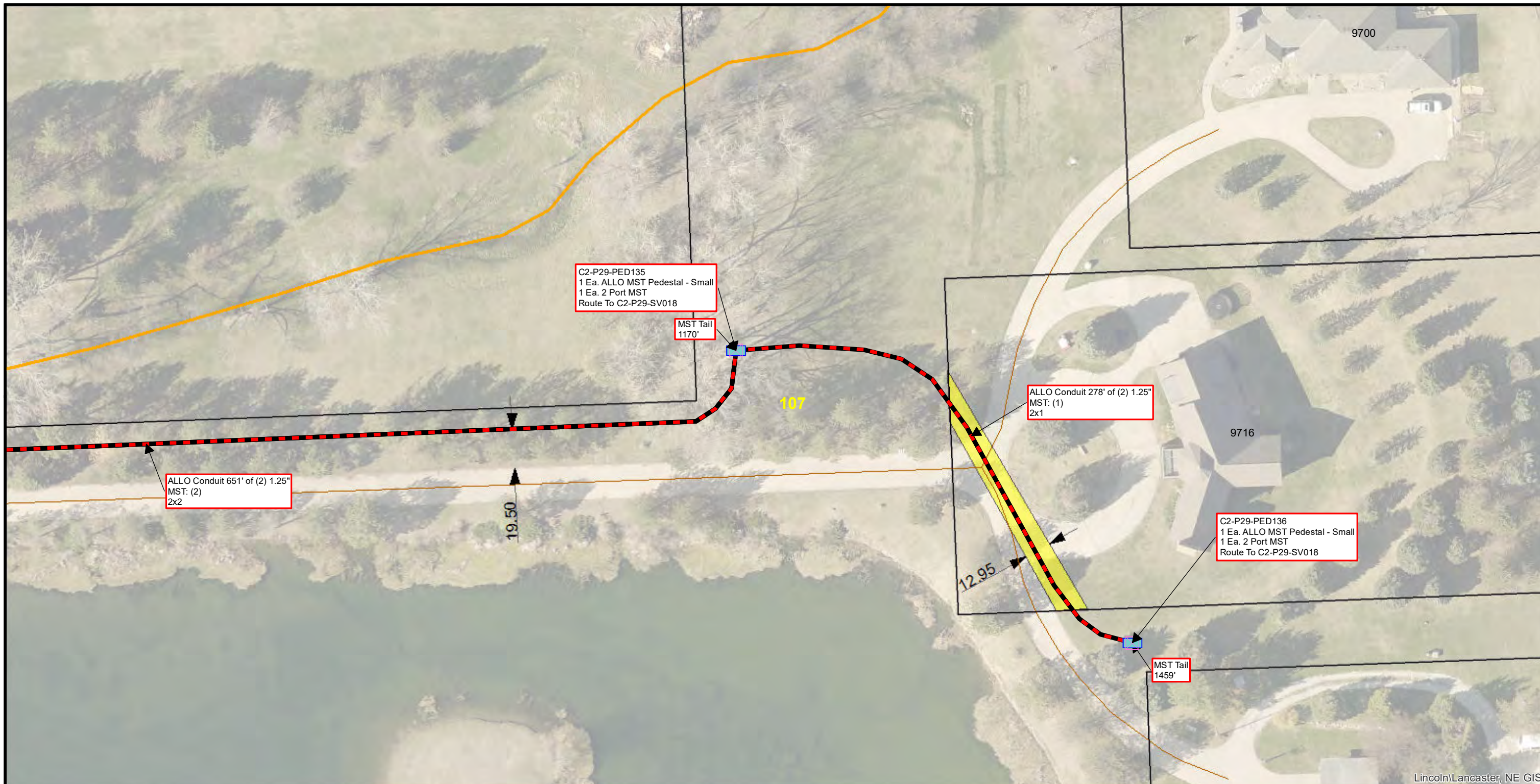
Conduit Note Key
 MST: (4) = Four Tails in MST Conduit
 8x2 = Two 8 Port MST Tails
 FIBER: (2) = Two Fiber Cables in Fiber Conduit
 576x1 = One 576 SM Fiber

Sheet Identification (2-1-001)
 2 = Quadrant
 1 = PON
 001 = Plan Sheet

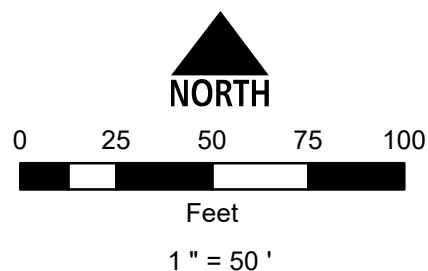
Notes
 1. Contractor shall not work outside ROW without easement confirmation by ALLO
 2. At all cable pulling locations, coil 60' of each fiber cable (MST tails excluded)
 3. At all splice vaults, coil 75' of each fiber cable tail and 50' of each MST tail
 4. At all maintenance vaults coil 75' of each fiber cable (MST tails excluded)
 5. Minimum 24" vertical and horizontal separation from existing utilities

KW101	KW102	2-29-104
KX101	2-29-107	2-29-108
KY101	KY102	KY103





Lincoln/Lancaster, NE GIS




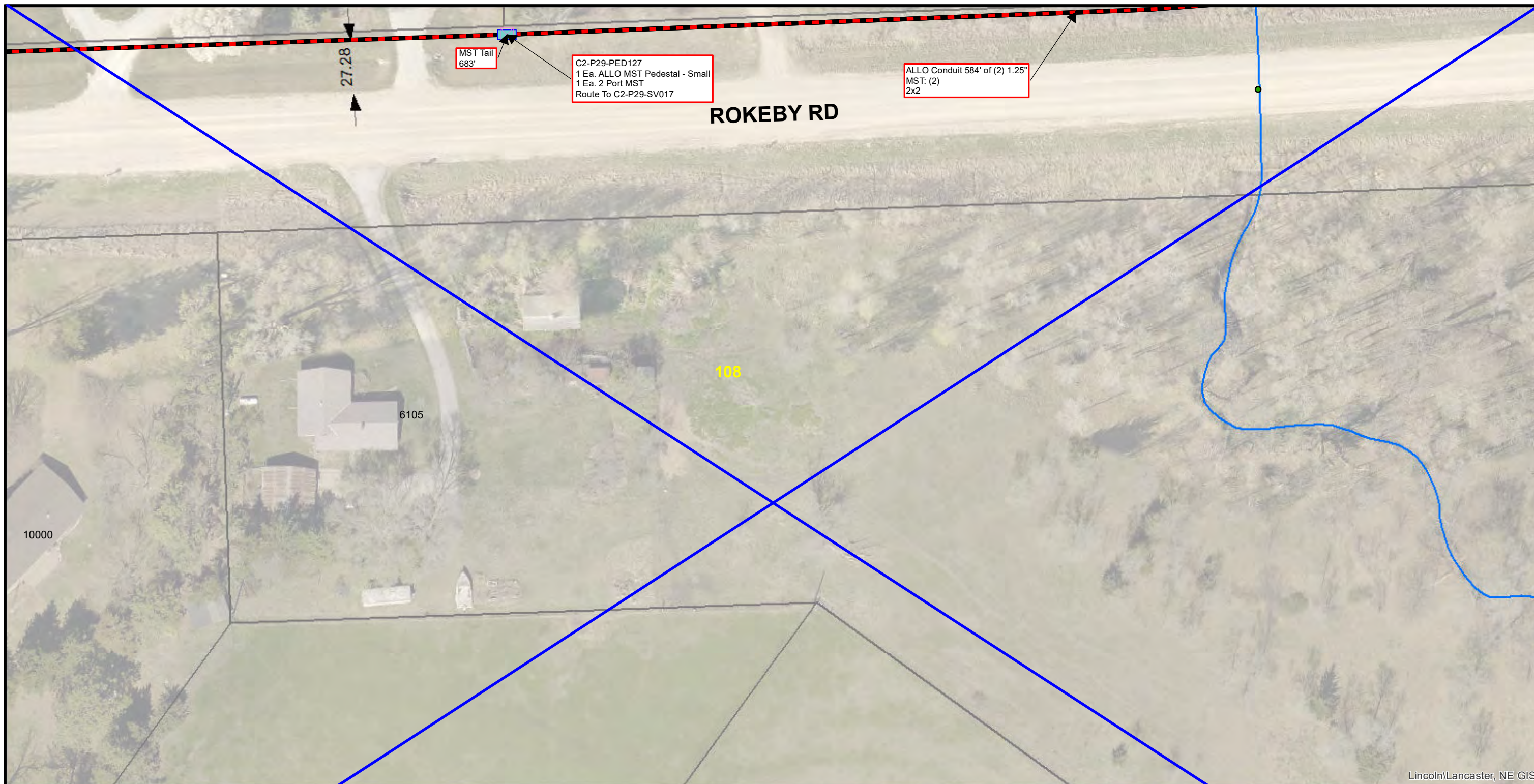
Conduit Note Key
 MST: (4) = Four Tails in MST Conduit
 8x2 = Two 8 Port MST Tails
 FIBER: (2) = Two Fiber Cables in Fiber Conduit
 576x1 = One 576 SM Fiber

Sheet Identification (2-1-001)
 2 = Quadrant
 1 = PON
 001 = Plan Sheet

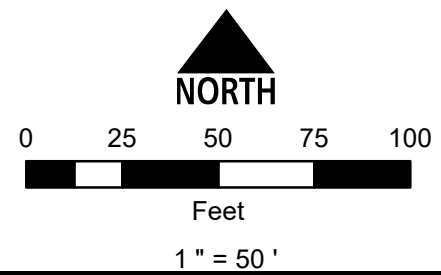
Notes
 1. Contractor shall not work outside ROW without easement confirmation by ALLO
 2. At all cable pulling locations, coil 60' of each fiber cable (MST tails excluded)
 3. At all splice vaults, coil 75' of each fiber cable tail and 50' of each MST tail
 4. At all maintenance vaults coil 75' of each fiber cable (MST tails excluded)
 5. Minimum 24" vertical and horizontal separation from existing utilities

2-29-100	KT103	2-29-101
2-29-106	2-29-107	2-29-108
KV102	KV103	2-29-113





Lincoln/Lancaster, NE GIS



Conduit Note Key
 MST: (4) = Four Tails in MST Conduit
 8x2 = Two 8 Port MST Tails
 FIBER: (2) = Two Fiber Cables in Fiber Conduit
 576x1 = One 576 SM Fiber

Sheet Identification (2-1-001)
 2 = Quadrant
 1 = PON
 001 = Plan Sheet

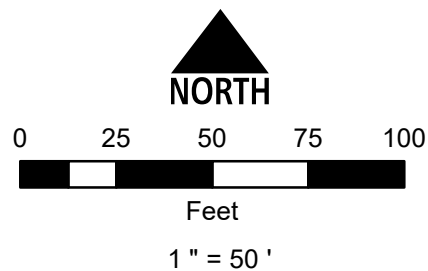
Notes
 1. Contractor shall not work outside ROW without easement confirmation by ALLO
 2. At all cable pulling locations, coil 60' of each fiber cable (MST tails excluded)
 3. At all splice vaults, coil 75' of each fiber cable tail and 50' of each MST tail
 4. At all maintenance vaults coil 75' of each fiber cable (MST tails excluded)
 5. Minimum 24" vertical and horizontal separation from existing utilities

KW102	2-29-104	2-29-105
2-29-107	ROKEBY RD 2-29-108	KX104
KY102	KY103	KY104





Lincoln/Lancaster, NE GIS



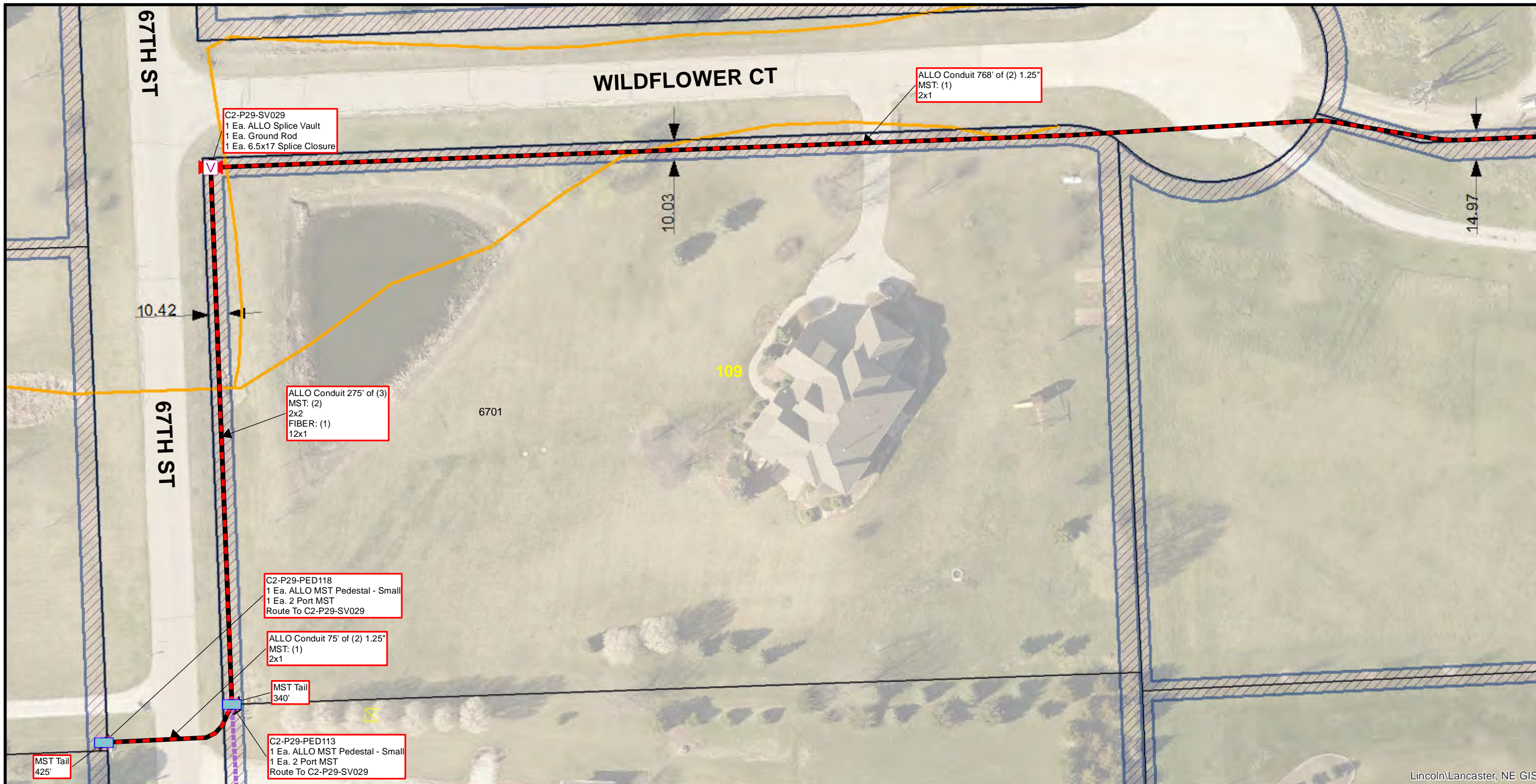
Conduit Note Key
 MST: (4) = Four Tails in MST Conduit
 8x2 = Two 8 Port MST Tails
 FIBER: (2) = Two Fiber Cables in Fiber Conduit
 576x1 = One 576 SM Fiber

Sheet Identification (2-1-001)
 2 = Quadrant
 1 = PON
 001 = Plan Sheet

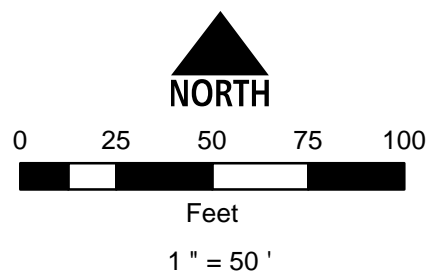
Notes
 1. Contractor shall not work outside ROW without easement confirmation by ALLO
 2. At all cable pulling locations, coil 60' of each fiber cable (MST tails excluded)
 3. At all splice vaults, coil 75' of each fiber cable tail and 50' of each MST tail
 4. At all maintenance vaults coil 75' of each fiber cable (MST tails excluded)
 5. Minimum 24" vertical and horizontal separation from existing utilities

KT103	2-29-101	KT105
2-29-107	2-29-108	KU105
KV103	2-29-113	2-29-114





Lincoln/Lancaster, NE GIS




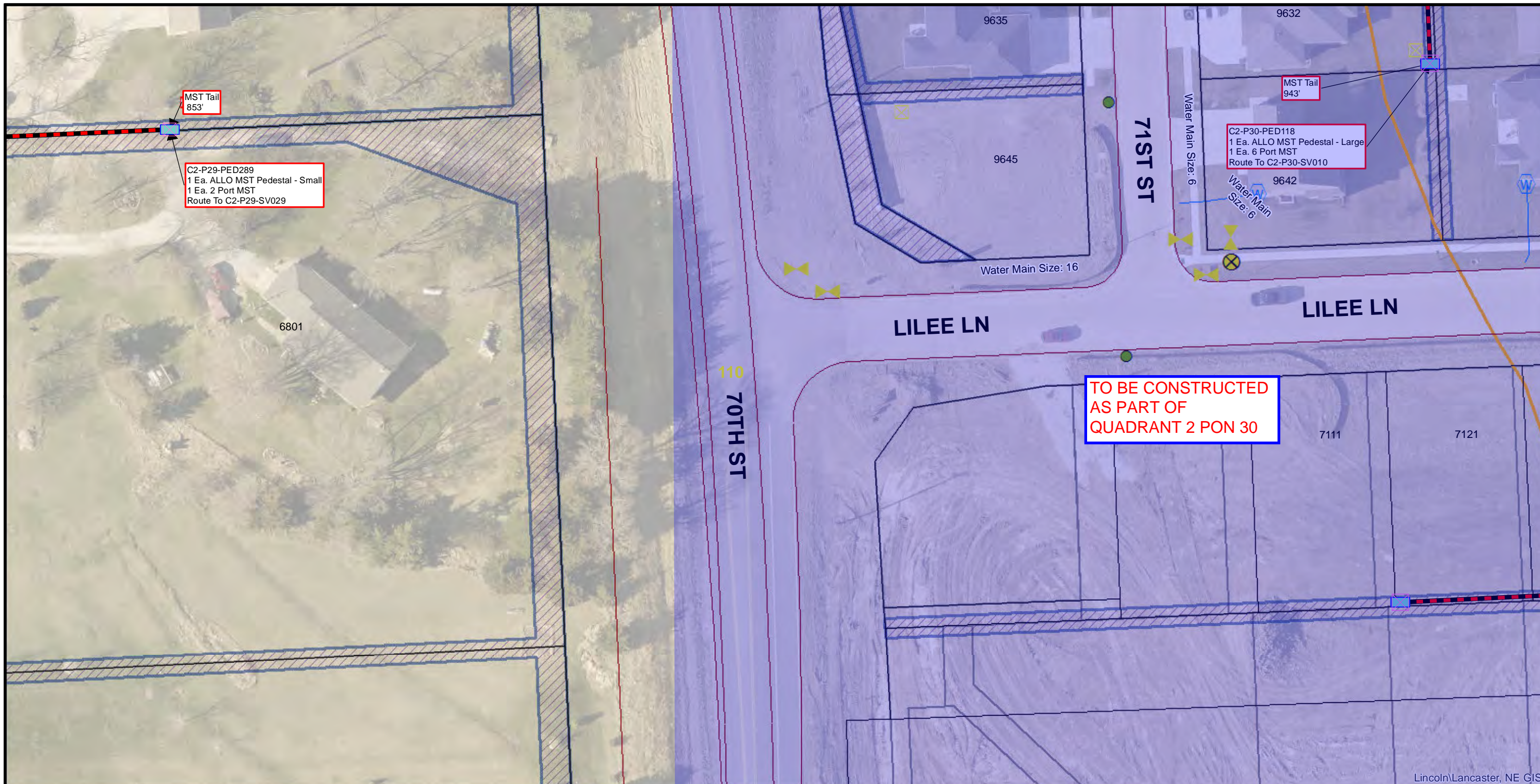
Conduit Note Key
MST: (4) = Four Tails in MST Conduit
8x2 = Two 8 Port MST Tails
FIBER: (2) = Two Fiber Cables in Fiber Conduit
576x1 = One 576 SM Fiber

Sheet Identification (2-1-001)
2 = Quadrant
1 = PON
001 = Plan Sheet

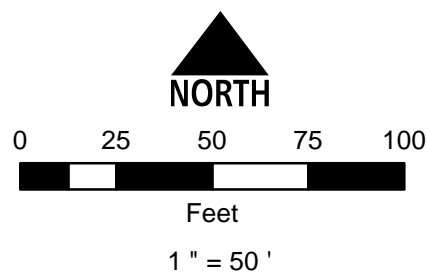
Notes
1. Contractor shall not work outside ROW without easement confirmation by ALLO
2. At all cable pulling locations, coil 60' of each fiber cable (MST tails excluded)
3. At all splice vaults, coil 75' of each fiber cable tail and 50' of each MST tail
4. At all maintenance vaults coil 75' of each fiber cable (MST tails excluded)
5. Minimum 24" vertical and horizontal separation from existing utilities

KT105	2-29-102	70TH ST	2-30-038
KU105	2-29-109	67TH ST	2-29-110
2-29-114	2-29-115	VANDERSLICE LA	2-29-116





Lincoln/Lancaster, NE GIS




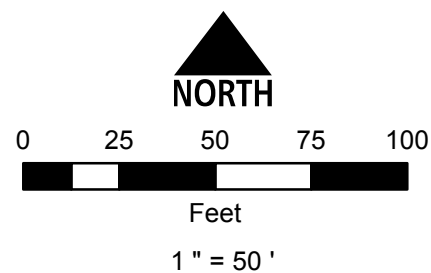
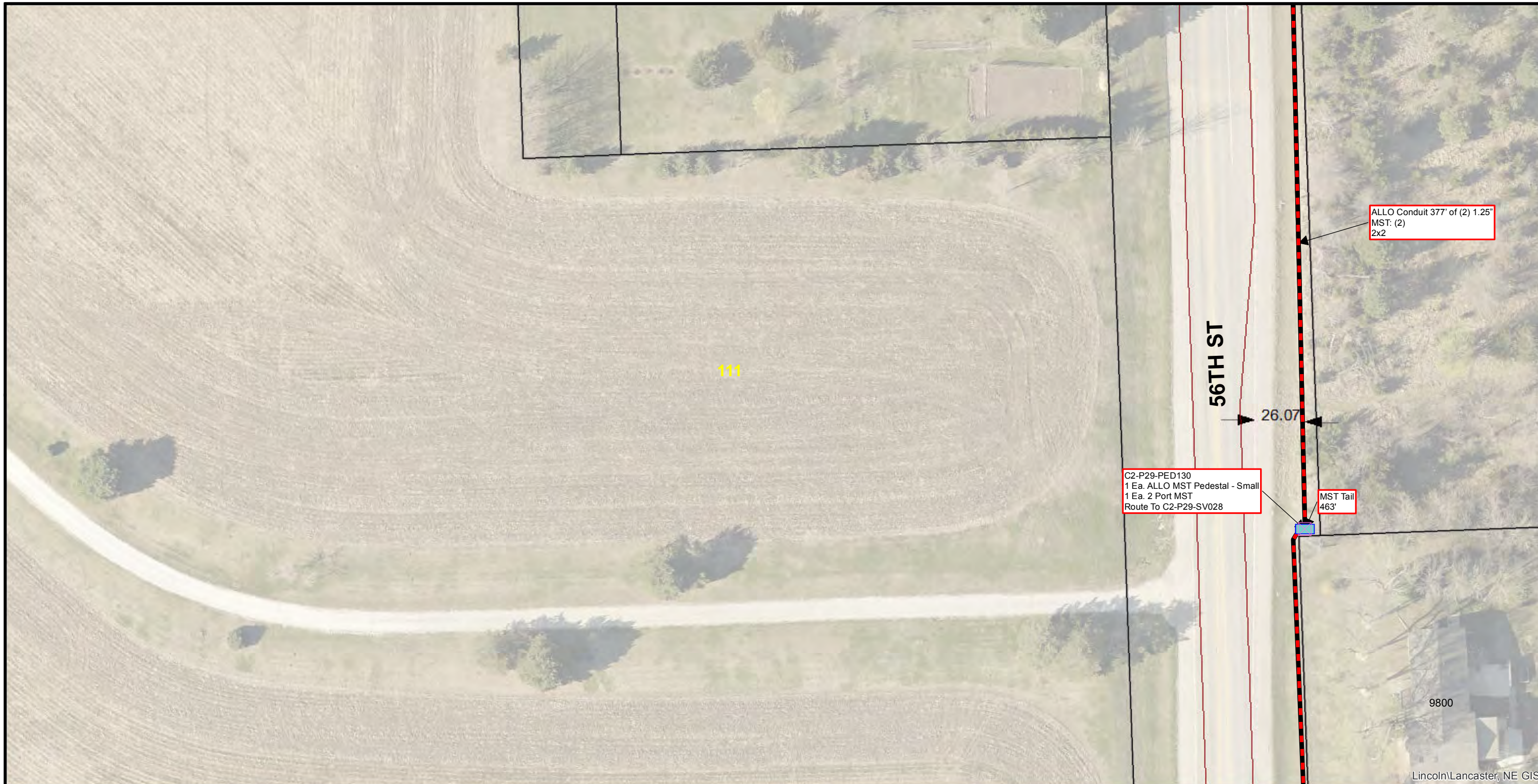
Conduit Note Key
 MST: (4) = Four Tails in MST Conduit
 8x2 = Two 8 Port MST Tails
 FIBER: (2) = Two Fiber Cables in Fiber Conduit
 576x1 = One 576 SM Fiber

Sheet Identification (2-1-001)
 2 = Quadrant
 1 = PON
 001 = Plan Sheet

Notes
 1. Contractor shall not work outside ROW without easement confirmation by ALLO
 2. At all cable pulling locations, coil 60' of each fiber cable (MST tails excluded)
 3. At all splice vaults, coil 75' of each fiber cable tail and 50' of each MST tail
 4. At all maintenance vaults coil 75' of each fiber cable (MST tails excluded)
 5. Minimum 24" vertical and horizontal separation from existing utilities

2-29-102	2-30-038	2-30-039
2-29-109	2-29-110	2-30-043
2-29-115	2-29-116	Null-000





Conduit Note Key
 MST: (4) = Four Tails in MST Conduit
 8x2 = Two 8 Port MST Tails
 FIBER: (2) = Two Fiber Cables in Fiber Conduit
 576x1 = One 576 SM Fiber


Sheet Identification (2-1-001)
 2 = Quadrant
 1 = PON
 001 = Plan Sheet

Notes
 1. Contractor shall not work outside ROW without easement confirmation by ALLO
 2. At all cable pulling locations, coil 60' of each fiber cable (MST tails excluded)
 3. At all splice vaults, coil 75' of each fiber cable tail and 50' of each MST tail
 4. At all maintenance vaults coil 75' of each fiber cable (MST tails excluded)
 5. Minimum 24" vertical and horizontal separation from existing utilities

2-29-103	2-29-104	2-29-105
KV99	2-29-111	2-29-112
KW99	2-29-117	KW101

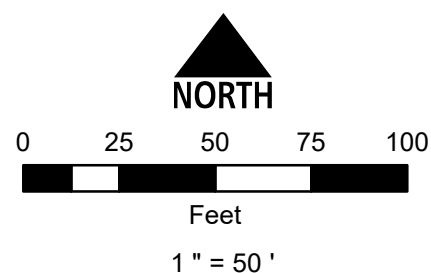
KESS DR

56TH ST





Lincoln/Lancaster, NE GIS



Conduit Note Key
 MST: (4) = Four Tails in MST Conduit
 8x2 = Two 8 Port MST Tails
 FIBER: (2) = Two Fiber Cables in Fiber Conduit
 576x1 = One 576 SM Fiber

Sheet Identification (2-1-001)
 2 = Quadrant
 1 = PON
 001 = Plan Sheet

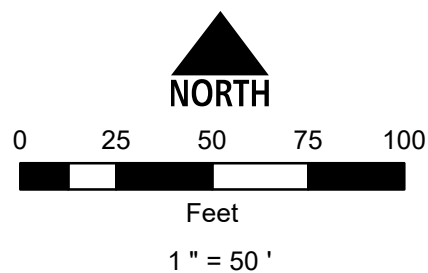
Notes
 1. Contractor shall not work outside ROW without easement confirmation by ALLO
 2. At all cable pulling locations, coil 60' of each fiber cable (MST tails excluded)
 3. At all splice vaults, coil 75' of each fiber cable tail and 50' of each MST tail
 4. At all maintenance vaults coil 75' of each fiber cable (MST tails excluded)
 5. Minimum 24" vertical and horizontal separation from existing utilities

2-29-104	2-29-105	2-29-106
56TH ST	58TH ST	58TH ST
2-29-111	2-29-112	KV102
2-29-117	KW101	KW102





Lincoln/Lancaster, NE GIS




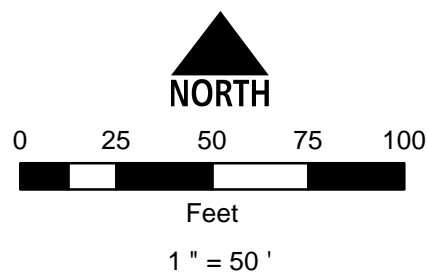
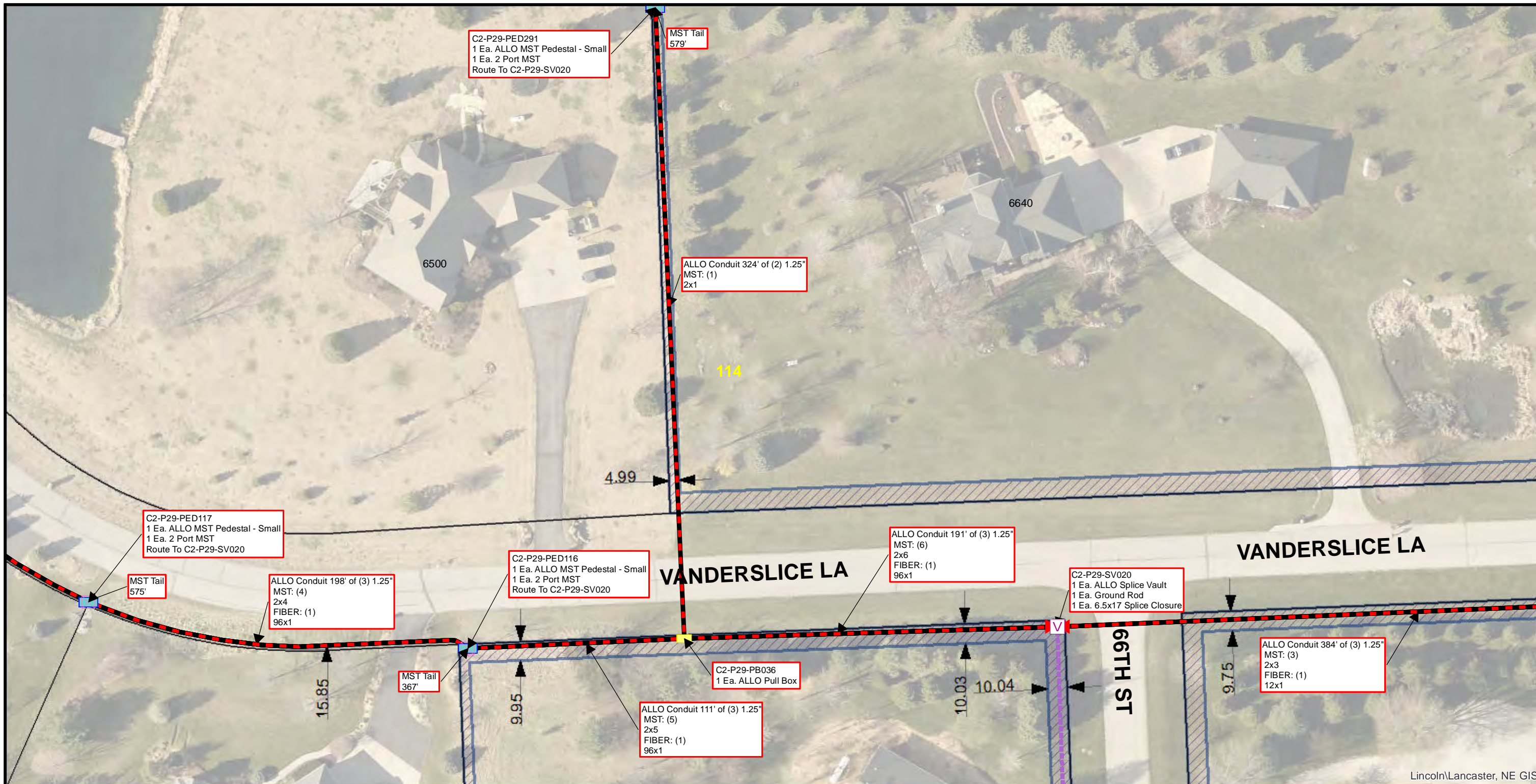
Conduit Note Key
 MST: (4) = Four Tails in MST Conduit
 8x2 = Two 8 Port MST Tails
 FIBER: (2) = Two Fiber Cables in Fiber Conduit
 576x1 = One 576 SM Fiber

Sheet Identification (2-1-001)
 2 = Quadrant
 1 = PON
 001 = Plan Sheet

Notes
 1. Contractor shall not work outside ROW without easement confirmation by ALLO
 2. At all cable pulling locations, coil 60' of each fiber cable (MST tails excluded)
 3. At all splice vaults, coil 75' of each fiber cable tail and 50' of each MST tail
 4. At all maintenance vaults coil 75' of each fiber cable (MST tails excluded)
 5. Minimum 24" vertical and horizontal separation from existing utilities

2-29-107	2-29-108	KU105
KV103	2-29-113	2-29-114
2-29-118	2-29-119	2-29-120






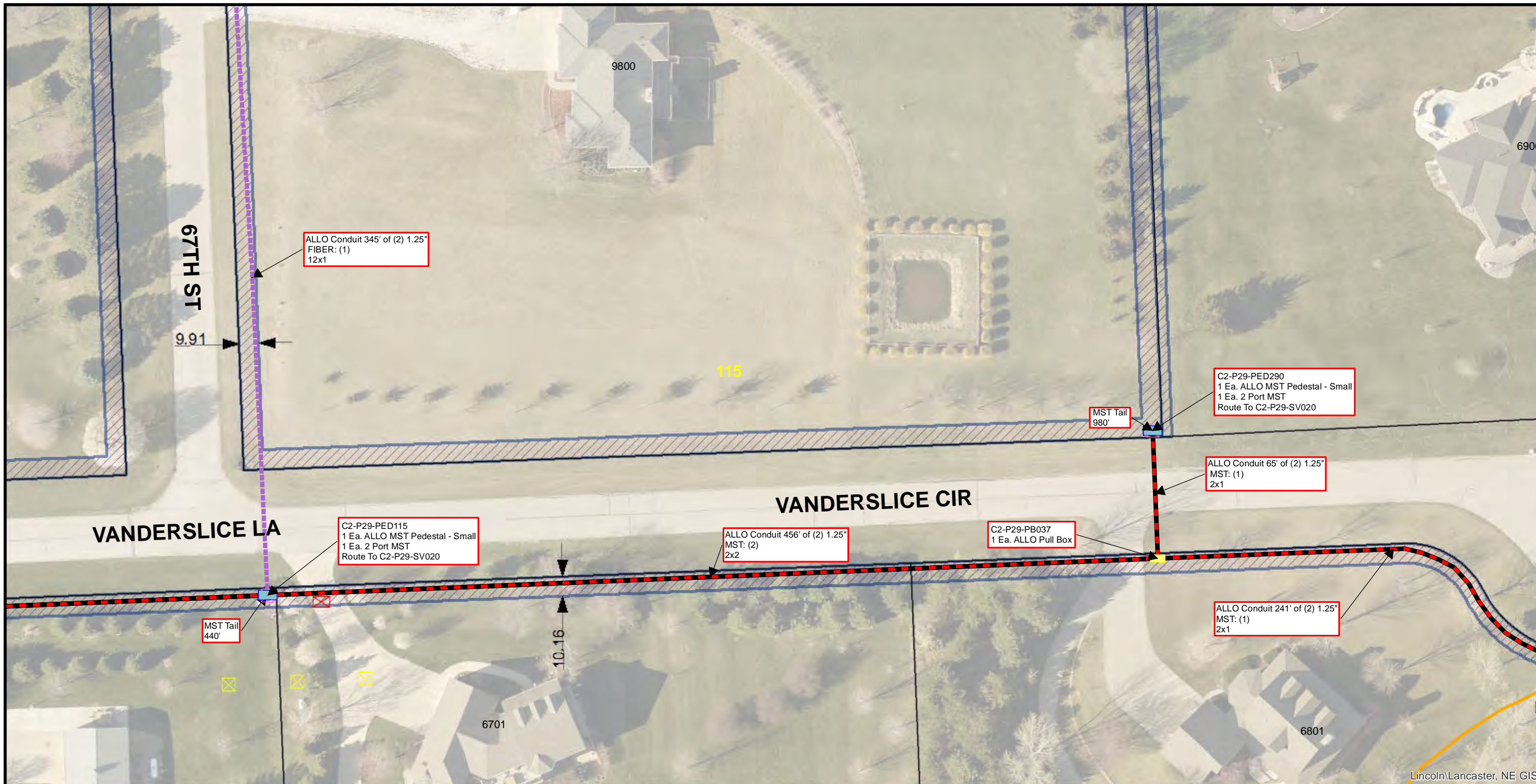
Conduit Note Key
 MST: (4) = Four Tails in MST Conduit
 8x2 = Two 8 Port MST Tails
 FIBER: (2) = Two Fiber Cables in Fiber Conduit
 576x1 = One 576 SM Fiber

Sheet Identification (2-1-001)
 2 = Quadrant
 1 = PON
 001 = Plan Sheet

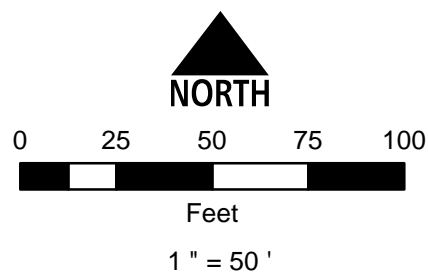
Notes
 1. Contractor shall not work outside ROW without easement confirmation by ALLO
 2. At all cable pulling locations, coil 60' of each fiber cable (MST tails excluded)
 3. At all splice vaults, coil 75' of each fiber cable tail and 50' of each MST tail
 4. At all maintenance vaults coil 75' of each fiber cable (MST tails excluded)
 5. Minimum 24" vertical and horizontal separation from existing utilities

2-29-108	KU105	2-29-109
2-29-113	2-29-114	2-29-115
2-29-119	2-29-120	KW106





Lincoln/Lancaster, NE GIS




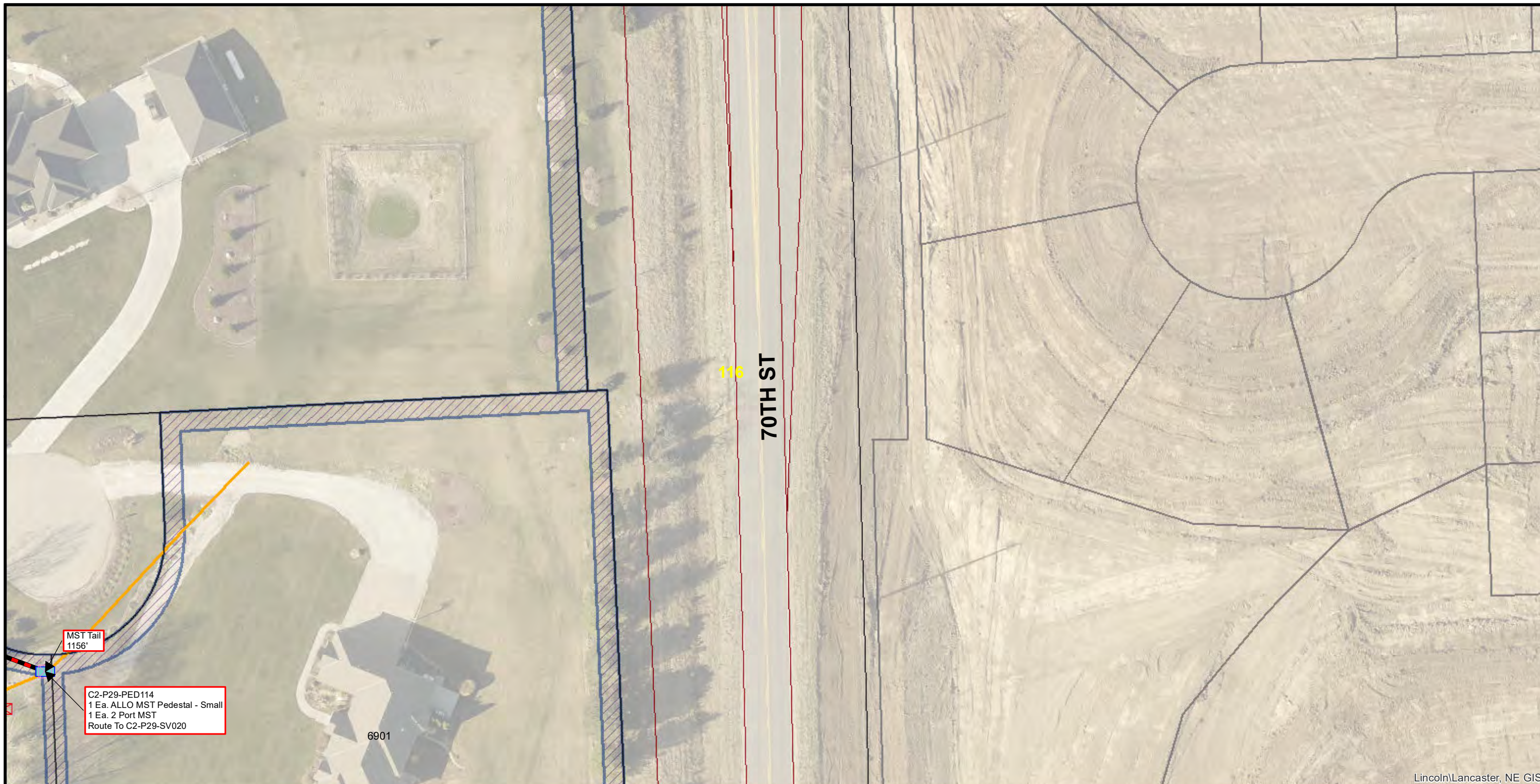
Conduit Note Key
 MST: (4) = Four Tails in MST Conduit
 8x2 = Two 8 Port MST Tails
 FIBER: (2) = Two Fiber Cables in Fiber Conduit
 576x1 = One 576 SM Fiber

Sheet Identification (2-1-001)
 2 = Quadrant
 1 = PON
 001 = Plan Sheet

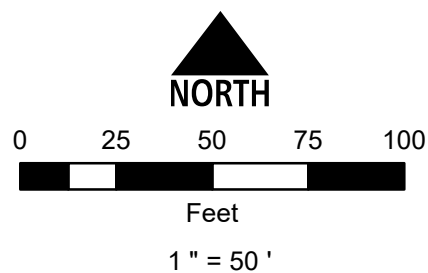
Notes
 1. Contractor shall not work outside ROW without easement confirmation by ALLO
 2. At all cable pulling locations, coil 60' of each fiber cable (MST tails excluded)
 3. At all splice vaults, coil 75' of each fiber cable tail and 50' of each MST tail
 4. At all maintenance vaults coil 75' of each fiber cable (MST tails excluded)
 5. Minimum 24" vertical and horizontal separation from existing utilities

KU105	2-29-109	2-29-110
2-29-114	2-29-115	2-29-116
2-29-120	KW106	KW107





Lincoln/Lancaster, NE GIS



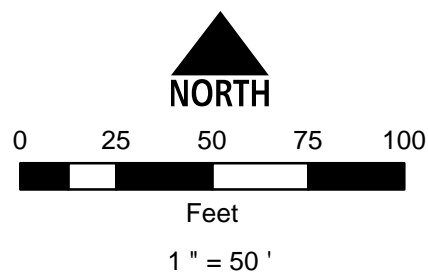
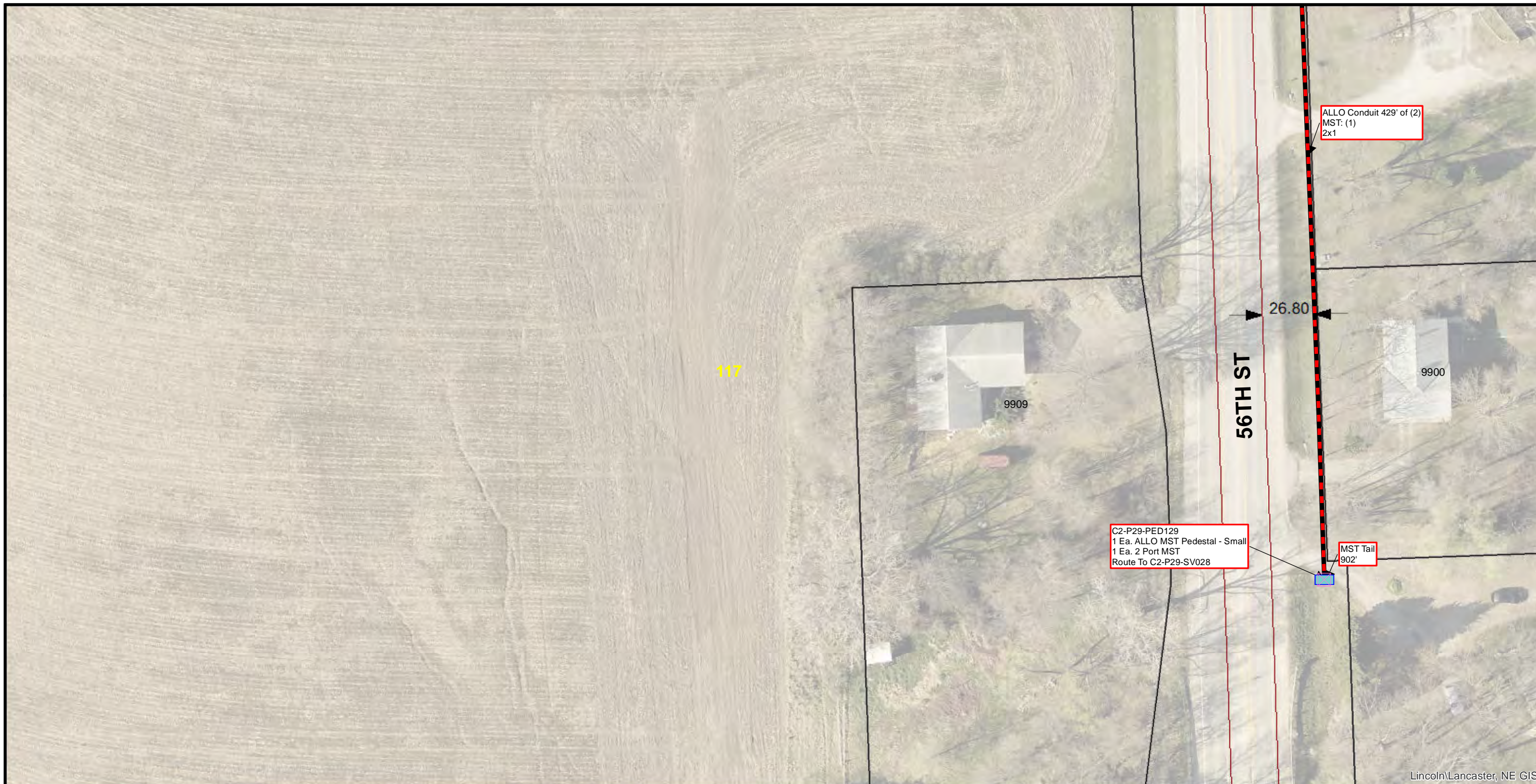
Conduit Note Key
 MST: (4) = Four Tails in MST Conduit
 8x2 = Two 8 Port MST Tails
 FIBER: (2) = Two Fiber Cables in Fiber Conduit
 576x1 = One 576 SM Fiber

Sheet Identification (2-1-001)
 2 = Quadrant
 1 = PON
 001 = Plan Sheet

Notes
 1. Contractor shall not work outside ROW without easement confirmation by ALLO
 2. At all cable pulling locations, coil 60' of each fiber cable (MST tails excluded)
 3. At all splice vaults, coil 75' of each fiber cable tail and 50' of each MST tail
 4. At all maintenance vaults coil 75' of each fiber cable (MST tails excluded)
 5. Minimum 24" vertical and horizontal separation from existing utilities

2-29-109	2-29-110	LILEE LN - 72ND ST
2-29-115	2-29-116	Null-000
KW106	KW107	KW108





Conduit Note Key
 MST: (4) = Four Tails in MST Conduit
 8x2 = Two 8 Port MST Tails
 FIBER: (2) = Two Fiber Cables in Fiber Conduit
 576x1 = One 576 SM Fiber

Sheet Identification (2-1-001)
 2 = Quadrant
 1 = PON
 001 = Plan Sheet

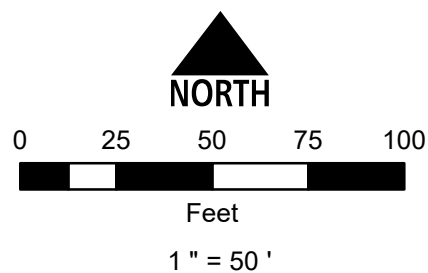
Notes
 1. Contractor shall not work outside ROW without easement confirmation by ALLO
 2. At all cable pulling locations, coil 60' of each fiber cable (MST tails excluded)
 3. At all splice vaults, coil 75' of each fiber cable tail and 50' of each MST tail
 4. At all maintenance vaults coil 75' of each fiber cable (MST tails excluded)
 5. Minimum 24" vertical and horizontal separation from existing utilities

KV99	2-29-111	2-29-112
KW99	2-29-117	KW101
KX99	KX100	KX101





Lincoln/Lancaster, NE GIS




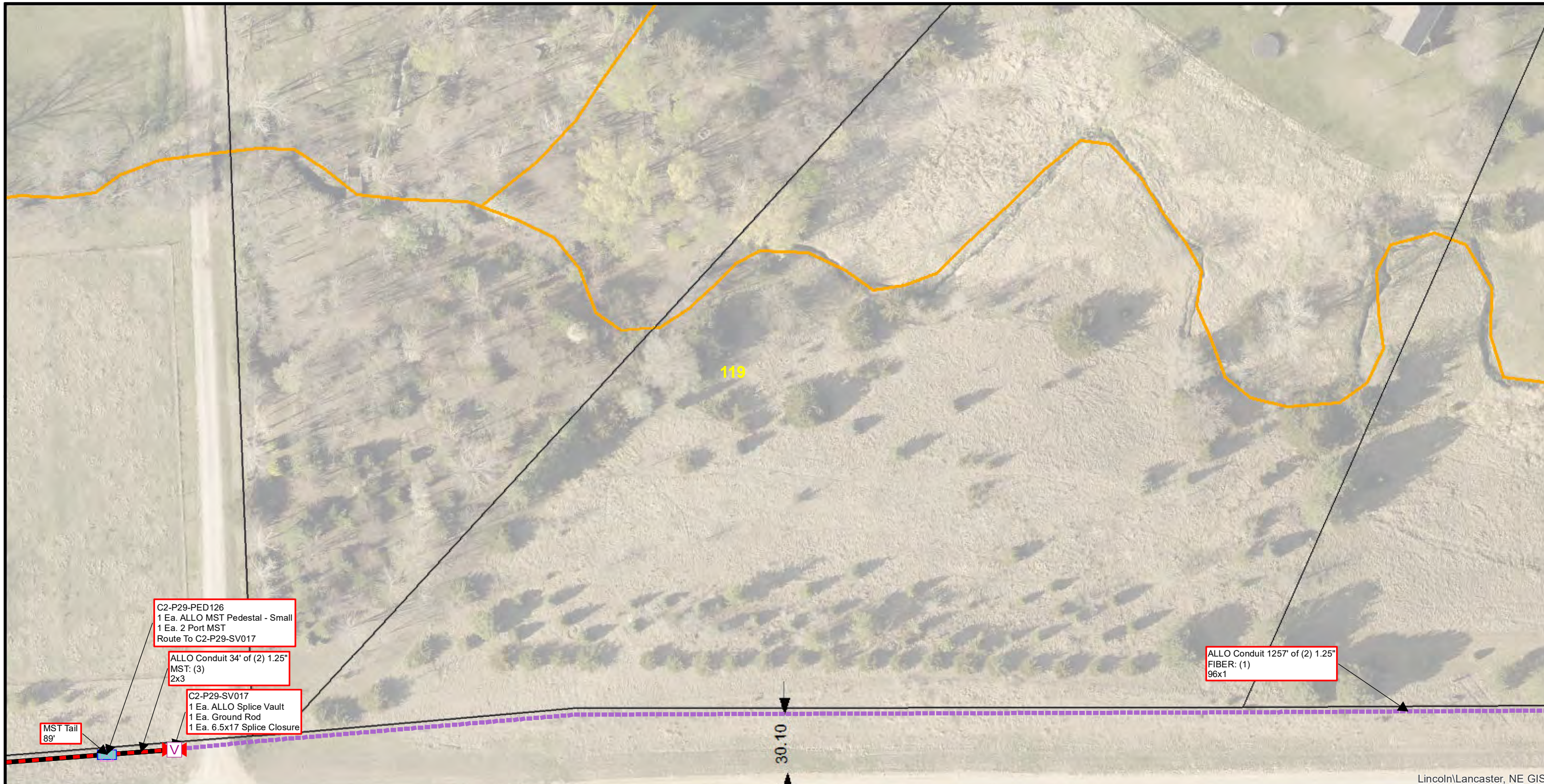
Conduit Note Key
 MST: (4) = Four Tails in MST Conduit
 8x2 = Two 8 Port MST Tails
 FIBER: (2) = Two Fiber Cables in Fiber Conduit
 576x1 = One 576 SM Fiber

Sheet Identification (2-1-001)
 2 = Quadrant
 1 = PON
 001 = Plan Sheet

Notes
 1. Contractor shall not work outside ROW without easement confirmation by ALLO
 2. At all cable pulling locations, coil 60' of each fiber cable (MST tails excluded)
 3. At all splice vaults, coil 75' of each fiber cable tail and 50' of each MST tail
 4. At all maintenance vaults coil 75' of each fiber cable (MST tails excluded)
 5. Minimum 24" vertical and horizontal separation from existing utilities

60TH ST	KV102	KV103	2-29-113
	KW102	2-29-118	2-29-119
2-29-121	ROKEBY RD		
WEEKS DR		2-29-122	KX104





C2-P29-PED126
 1 Ea. ALLO MST Pedestal - Small
 1 Ea. 2 Port MST
 Route To C2-P29-SV017

ALLO Conduit 34' of (2) 1.25"
 MST: (3)
 2x3

C2-P29-SV017
 1 Ea. ALLO Splice Vault
 1 Ea. Ground Rod
 1 Ea. 6.5x17 Splice Closure

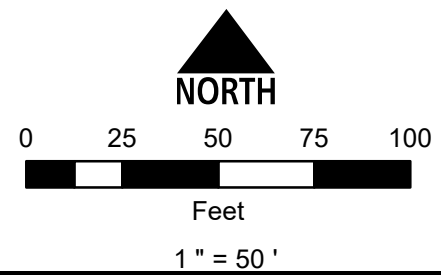
MST Tail
 89'

ALLO Conduit 1257' of (2) 1.25"
 FIBER: (1)
 96x1

30.10

119

Lincoln\LANCASTER, NE GIS



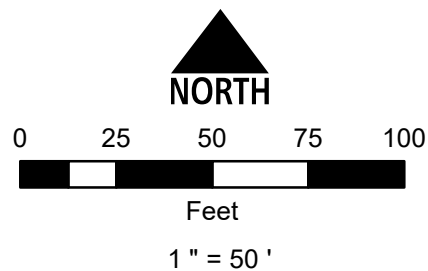
Conduit Note Key
 MST: (4) = Four Tails in MST Conduit
 8x2 = Two 8 Port MST Tails
 FIBER: (2) = Two Fiber Cables in Fiber Conduit
 576x1 = One 576 SM Fiber

Sheet Identification (2-1-001)
 2 = Quadrant
 1 = PON
 001 = Plan Sheet

Notes
 1. Contractor shall not work outside ROW without easement confirmation by ALLO
 2. At all cable pulling locations, coil 60' of each fiber cable (MST tails excluded)
 3. At all splice vaults, coil 75' of each fiber cable tail and 50' of each MST tail
 4. At all maintenance vaults coil 75' of each fiber cable (MST tails excluded)
 5. Minimum 24" vertical and horizontal separation from existing utilities

KV103	2-29-113	2-29-114
2-29-118	2-29-119	2-29-120
2-29-122	KX104	KX105






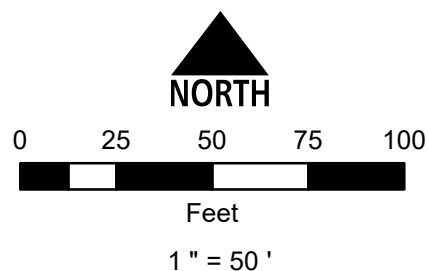
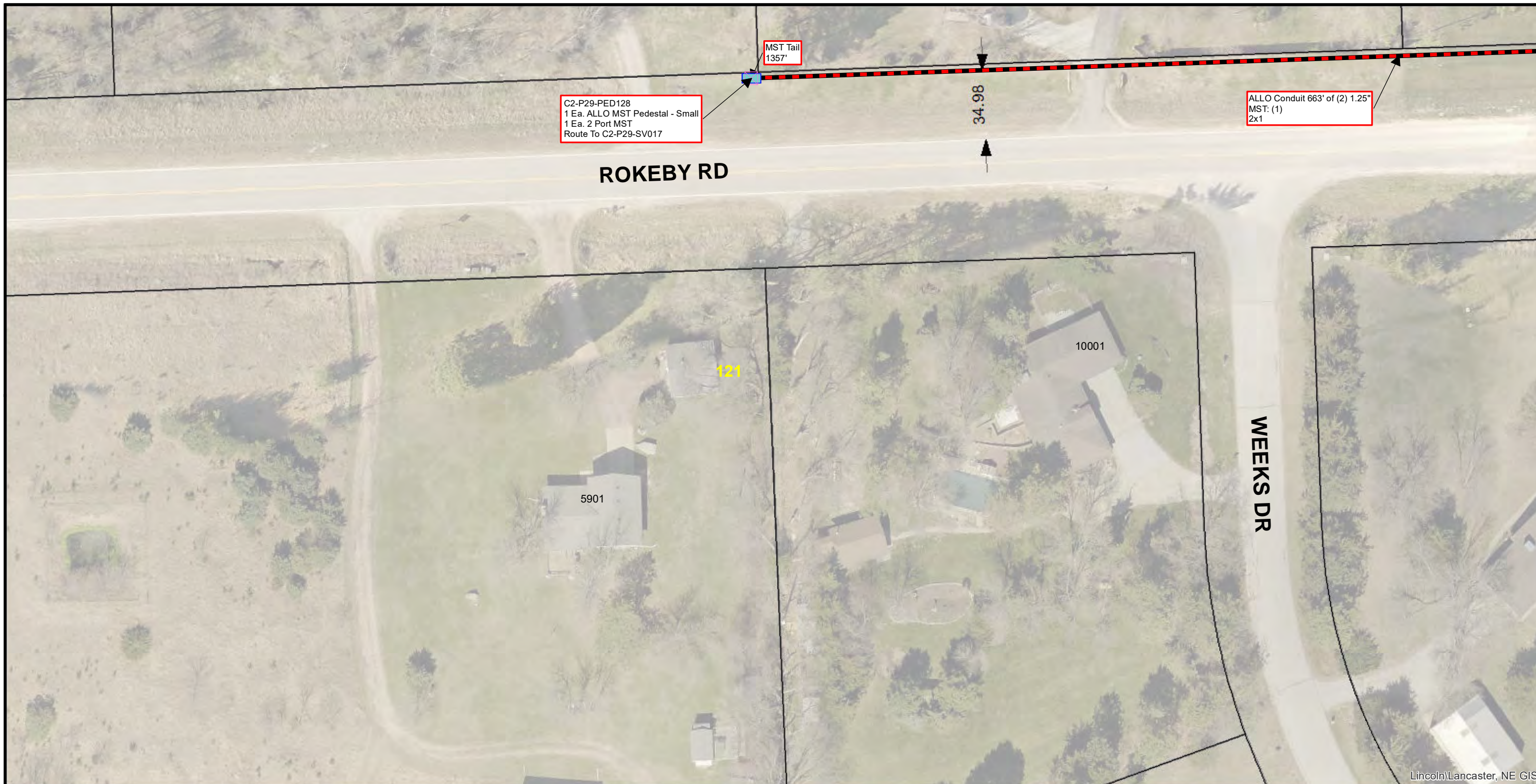
Conduit Note Key
 MST: (4) = Four Tails in MST Conduit
 8x2 = Two 8 Port MST Tails
 FIBER: (2) = Two Fiber Cables in Fiber Conduit
 576x1 = One 576 SM Fiber

Sheet Identification (2-1-001)
 2 = Quadrant
 1 = PON
 001 = Plan Sheet

Notes
 1. Contractor shall not work outside ROW without easement confirmation by ALLO
 2. At all cable pulling locations, coil 60' of each fiber cable (MST tails excluded)
 3. At all splice vaults, coil 75' of each fiber cable tail and 50' of each MST tail
 4. At all maintenance vaults coil 75' of each fiber cable (MST tails excluded)
 5. Minimum 24" vertical and horizontal separation from existing utilities

2-29-113	VANDERSLICE LA	2-29-114	66TH ST	2-29-115
2-29-119		2-29-120	66TH ST	KW106
KX104		KX105	ROKEBY RD	KX106






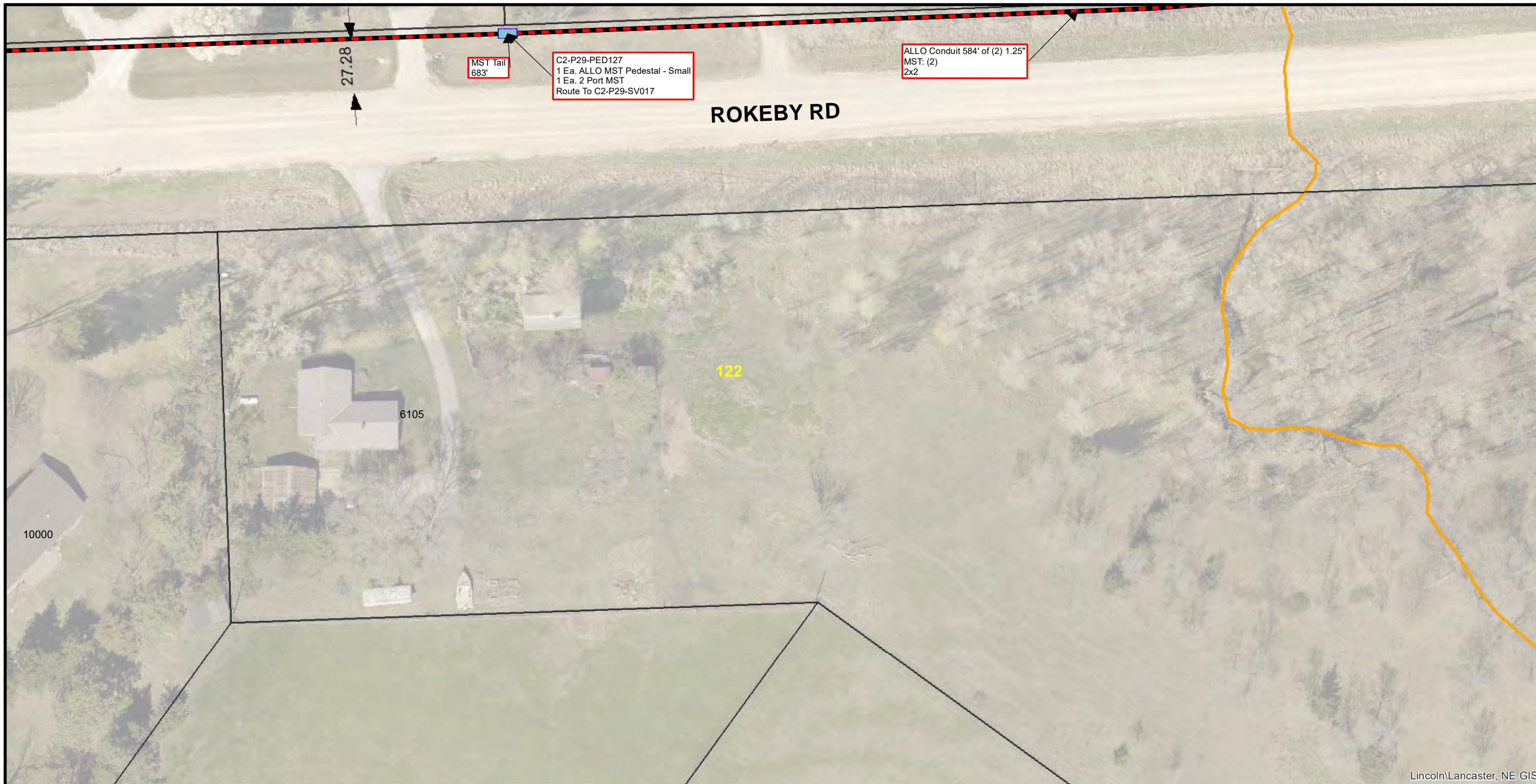
Conduit Note Key
 MST: (4) = Four Tails in MST Conduit
 8x2 = Two 8 Port MST Tails
 FIBER: (2) = Two Fiber Cables in Fiber Conduit
 576x1 = One 576 SM Fiber

Sheet Identification (2-1-001)
 2 = Quadrant
 1 = PON
 001 = Plan Sheet

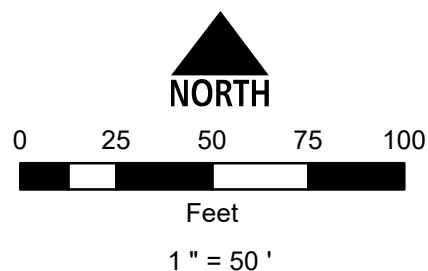
Notes
 1. Contractor shall not work outside ROW without easement confirmation by ALLO
 2. At all cable pulling locations, coil 60' of each fiber cable (MST tails excluded)
 3. At all splice vaults, coil 75' of each fiber cable tail and 50' of each MST tail
 4. At all maintenance vaults coil 75' of each fiber cable (MST tails excluded)
 5. Minimum 24" vertical and horizontal separation from existing utilities

KW101	KW102	2-29-118
KX101	2-29-121	2-29-122
KY101	KY102	KY103





Lincoln/Lancaster, NE GIS



Conduit Note Key
 MST: (4) = Four Tails in MST Conduit
 8x2 = Two 8 Port MST Tails
 FIBER: (2) = Two Fiber Cables in Fiber Conduit
 576x1 = One 576 SM Fiber

Sheet Identification (2-1-001)
 2 = Quadrant
 1 = PON
 001 = Plan Sheet

Notes
 1. Contractor shall not work outside ROW without easement confirmation by ALLO
 2. At all cable pulling locations, coil 60' of each fiber cable (MST tails excluded)
 3. At all splice vaults, coil 75' of each fiber cable tail and 50' of each MST tail
 4. At all maintenance vaults coil 75' of each fiber cable (MST tails excluded)
 5. Minimum 24" vertical and horizontal separation from existing utilities

KW102	2-29-118	2-29-119
2-29-121	ROKEBY RD 2-29-122	KX104
KY102	KY103	KY104

