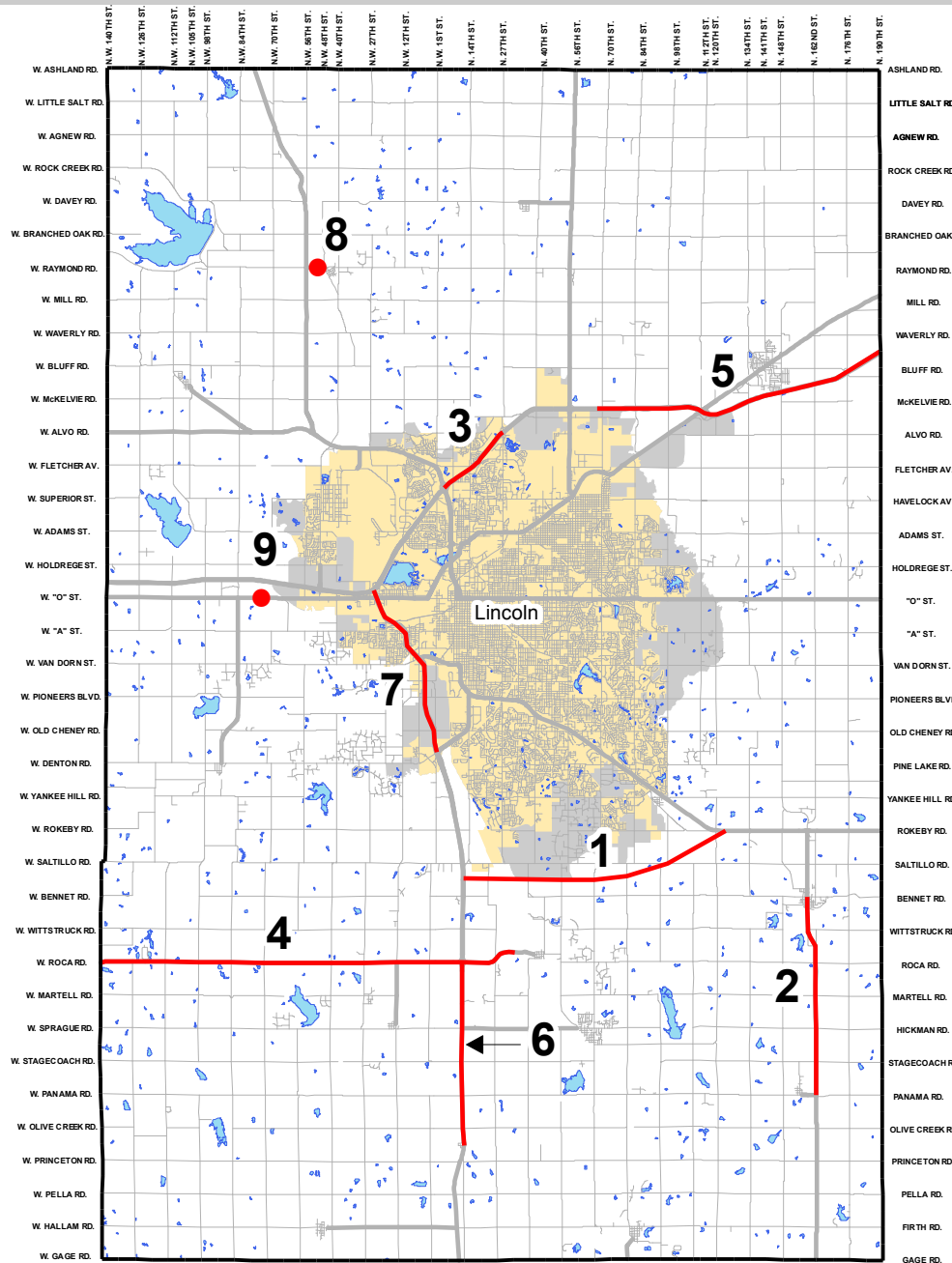





# State of Nebraska: Department of Transportation


**Lincoln Metropolitan Planning Organization  
Transportation Improvement Program**

**Nebraska  
Dept of Transportation  
FY 2021 - 2024**



- INTERCHANGE/BRIDGE
- ROAD IMPROVEMENT
- FUTURE SERVICE LIMIT

- #1 Lincoln South Beltway**
- #2 N-43 to Bennet**
- #3 I-80 Barrier**
- #4 N-33, Crete to US-77**
- #5 I-80, Lincoln to Greenwood**
- #6 US 77, Princeton to N-3**
- #7 US 77, I-80 to Warlick Blvd**
- #8 S-55J, Raymond Spur Bridge**
- #9 US-6, Emerald East Culverts**



Lincoln's Future Service Limit Shown as Grey

**Consult the detailed project descriptions and funding summary for further information.**

2021-2024 LINCOLN CITY/LANCASTER COUNTY, NEBRASKA					AGENCY: State of Nebraska									
TRANSPORTATION IMPROVEMENT PROGRAM					DIVISION: Department of Transportation									
PROJ NO (Map)	PROJECT (Location) (Improvement Description)	(Distance)	PROGRAMMED EXPENDITURES & FUNDING SOURCES (FS) (000's)											
			PRIORITY PROJECTS				COST BEYOND PROGRAM	TOTAL PROJECT COSTS						
			PRIOR FISCAL YEARS	FS	2020-21	FS			2021-22	FS	2022-23	FS	2023-24	FS
(Control Number)	(Project Number)	(Work Phase)												
1	<b>N-2</b> Lincoln South Beltway New alignment (Future N-2) south of Lincoln  * Const and CE will pay out over 8 years, from FY 2020-FY 2027	11.0 Miles	PE	5,520.0	DPU									
			PE	9,068.0	NE									
			PE	339.0	LN									
			ROW	1,817.0	DPU									
			ROW	20,050.0	NE	0.0	NE							
			ROW	413.0	LN									
			Util	11,857.0	NE									
			Util	83.0	LN									
			* Const/CE	31,400.0	LN									
			* Const/CE	33,174.0	DPU	0.0	DPU	35,000.0	NE	35,000.0	NE	35,000.0	NE	166,030.0
* Const/CE	8,294.0	NE	35,000.0	NE										
	C.N. 12578D	DPU-LIN-2-6 (120)	TOTAL	122,015.0		35,000.0		35,000.0		35,000.0		35,000.0	166,030.0	428,045.0
2	<b>N-43</b> N-41 - Bennet N-43 from Jct N-41 to north limits of Bennet, includes Panama Spur (S-55D) Mill, widen/resurf 24' rdwy to 28', culv, br repair, br replacement	16.0 Miles	PE	136.0	NE									
			ROW				30.0	NE						
			Const/CE							2,430.0	NE			
			Const/CE							9,722.0	STP			
	C.N. 13271	STP-43-1 (102)	TOTAL	136.0		0.0		30.0		0.0		12,152.0	0.0	12,318.0
3	<b>I-80</b> I-80 Barrier, Lincoln I-80 from 0.3 mi east of Lincoln northeast to 27th St Power wash and seal concrete barriers, bridge rails and bridge piers	9.0 Miles	PE					1.0	NE					
			Const/CE						211.0	NH				
			Const/CE						53.0	NE				
			TOTAL			0.0		0.0		1.0		264.0		0.0
	C.N. 13283	NH-80-9(92)	TOTAL	0.0		0.0		1.0		264.0		0.0	0.0	265.0
4	<b>N-33</b> Crete - US-77 N-33 from approx 1.1 mi west of E Jct N-103 in Crete to US-77 & 1.5 mi on S-55F. Mill, resurf rdwy & shld, br repair	14.7 Miles	PE	160.0	NE	50.0	NE							
			Const/CE					2,491.0	NE					
			Const/CE					8,775.0	STP					
			TOTAL			160.0		50.0		11,266.0		0.0		0.0
	C.N. 13303	STP-33-6(110)	TOTAL	160.0		50.0		11,266.0		0.0		0.0	0.0	11,476.0
5	<b>I-80</b> Lincoln - Greenwood I-80 from just west N 70th St. east to just west of Greenwood Interchange Conc repair, joint seal	13.4 Miles	PE	10.0	NE									
			Const/CE			2,030.0	NH							
			Const/CE			226.0	NE							
			TOTAL			10.0		2,256.0		0.0		0.0		0.0
	C.N. 13304	NH-80-9 (97)	TOTAL	10.0		2,256.0		0.0		0.0		0.0	0.0	2,266.0

2021-2024 LINCOLN CITY/LANCASTER COUNTY, NEBRASKA TRANSPORTATION IMPROVEMENT PROGRAM					AGENCY: State of Nebraska DIVISION: Department of Transportation													
PROJ NO (Map)	PROJECT (Location) (Improvement Description)  (Distance)  (Control Number) (Project Number) (Work Phase)	PROGRAMMED EXPENDITURES & FUNDING SOURCES (FS) (000's)																
		PRIORITY PROJECTS					COST BEYOND PROGRAM	TOTAL PROJECT COSTS										
		PRIOR FISCAL YEARS	FS	2020-21	FS	2021-22			FS	2022-23	FS	2023-24	FS					
6	<b>US-77</b> Princeton - Jct N-33 US-77 from 0.3 mi south of Princeton to Jct N-33 & Roca Spur Resurf, bridge repair and overlay  C.N. 13386 NH-77-2 (166) TOTAL	5.8 Miles	PE Const/CE Const/CE				1.0 NE	2,993.0 NH 748.0 NE				0.0	0.0	1.0	3,741.0	0.0	0.0	3,742.0
7	<b>US-77</b> I-80 to Warlick Blvd Mill and overlay project  C.N. 13412 NH-77-2 (168) TOTAL	5.5 Miles	PE Const/CE Const/CE	211.0 NE		50.0 NE		4,516.0 NH 1,129.0 NE				211.0	50.0	5,645.0	0.0	0.0	0.0	5,906.0
8	<b>S-55J</b> Raymond Spur Bridge Bridge Replacement  C.N. 13378 STP-S55J(106) TOTAL	0.0 Miles	PE Const/CE Const/CE					5.0 NE		1,200.0 STP 300.0 NE		0.0	0.0	0.0	5.0	1,500.0	0.0	1,505.0
9	<b>US-6</b> Emerald East Culverts Culverts  C.N. 13343 STR-6-6(1056) TOTAL	0.0 Miles	PE Const/CE Const/CE					5.0 NE		1,300.0 NE		0.0	0.0	0.0	5.0	1,300.0	0.0	1,305.0
<b>STATE OPERATIONS &amp; MAINTENANCE FUNDING SOURCE</b>  Operations & Maintenance of the Federal Aid System in Lancaster County NE (State Revenue / Aids)  SUBTOTAL OPERATIONS & MAINTENANCE:												3,917.2 NE	4,034.7 NE	4,155.7 NE	4,280.4 NE	4,408.8 NE	0.0	20,796.8

2021-2024 LINCOLN CITY/LANCASTER COUNTY, NEBRASKA TRANSPORTATION IMPROVEMENT PROGRAM				AGENCY: State of Nebraska DIVISION: Department of Transportation									
PROJ NO (Map)	PROJECT (Location) (Improvement Description)  (Control Number)      (Project Number) (Work Phase)	PROGRAMMED EXPENDITURES & FUNDING SOURCES (FS) (000's)											
		PRIORITY PROJECTS					COST BEYOND PROGRAM	TOTAL PROJECT COSTS					
		PRIOR FISCAL YEARS	FS	2020-21	FS	2021-22			FS	2022-23	FS	2023-24	FS
<b>FUNDING SUMMARY</b>													
<b>FEDERAL FUNDS</b>													
DPU (Federal Discretionary Funds)				40,511.0		0.0		0.0		0.0		0.0	40,511.0
HS (HSIP - Highway Safety Improvement Program)				0.0		0.0		0.0		0.0		0.0	0.0
IM (Interstate Maintenance)				0.0		0.0		0.0		0.0		0.0	0.0
LC (LCLC - STP-Urbanized Areas > 200,000 (Lincoln))				0.0		0.0		0.0		0.0		0.0	0.0
NH (NHPP - National Highway Performance Program)				0.0		2,030.0		4,516.0		3,204.0		0.0	9,750.0
RZ (Railroad - Hwy Crossing - Hazardous Funds)				0.0		0.0		0.0		0.0		0.0	0.0
STP (STP-Flexible)				0.0		0.0		8,775.0		0.0		10,922.0	19,697.0
TAP (STP - Block Grant set aside)				0.0		0.0		0.0		0.0		0.0	0.0
<b>SUB-TOTAL FEDERAL FUNDING:</b>				<b>40,511.0</b>		<b>2,030.0</b>		<b>13,291.0</b>		<b>3,204.0</b>		<b>10,922.0</b>	<b>69,958.0</b>
<b>STATE FUNDS</b>													
NE (State Revenue / Aids)				49,786.0		35,326.0		38,652.0		35,811.0		39,030.0	198,605.0
STP-AC (NE) (State Revenue / Aids (Advanced Construction))				0.0		0.0		0.0		0.0		0.0	0.0
TM (State Train/Mile Tax)				0.0		0.0		0.0		0.0		0.0	0.0
<b>SUB-TOTAL STATE FUNDING:</b>				<b>49,786.0</b>		<b>35,326.0</b>		<b>38,652.0</b>		<b>35,811.0</b>		<b>39,030.0</b>	<b>198,605.0</b>
<b>LOCAL FUNDS</b>													
CO (Lancaster County)				0.0		0.0		0.0		0.0		0.0	0.0
LN (City of Lincoln, Funds Committed prior to LSB Agreement)				32,235.0		0.0		0.0		0.0		0.0	32,235.0
LN1 (City of Lincoln, Based upon the LSB Agreement)				0.0		0.0		0.0		0.0		0.0	0.0
LN2 (RTSD, Based upon the LSB Agreement)				0.0		0.0		0.0		0.0		0.0	0.0
OTH (Dial Realty Corp.)				0.0		0.0		0.0		0.0		0.0	0.0
* AC - Advance Construction													
<b>SUB-TOTAL LOCAL FUNDING</b>				<b>32,235.0</b>		<b>0.0</b>		<b>0.0</b>		<b>0.0</b>		<b>0.0</b>	<b>32,235.0</b>
<b>TOTAL:</b>				<b>122,532.0</b>		<b>37,356.0</b>		<b>51,943.0</b>		<b>39,015.0</b>		<b>49,952.0</b>	<b>466,828.0</b>

2021-2024 LINCOLN CITY/LANCASTER COUNTY, NEBRASKA				AGENCY: State of Nebraska						
TRANSPORTATION IMPROVEMENT PROGRAM				DIVISION: Department of Transportation						
PROJ NO (Map)	PROJECT (Location) (Improvement Description)  (Control Number)      (Project Number) (Work Phase)	PROGRAMMED EXPENDITURES & FUNDING SOURCES (FS) (000's)								
		PRIORITY PROJECTS						COST BEYOND PROGRAM	TOTAL PROJECT COSTS	
		PRIOR FISCAL YEARS	FS	2020-21	FS	2021-22	FS			2022-23
<b>STATUS OF PREVIOUS YEARS PROJECTS</b>										
<b><u>Projects Completed or Under Contract</u></b>										
<b>N-33</b>										
Denton South				PE	85.0	NE				
				ROW	12.0	NE				
N-33 on east and west legs of the intersection with SW 100th St (Denton Road)				Const/CE	1,060.0	HS				
Widen rdwy for left turn lanes, lighting				Const/CE	118.0	NE				
C.N. 13332      HSIP-33-6 (111)										
<b>I-80</b>										
Salt Creek Br East of 27th St, Lincoln				PE	34.0	NE				
I-80 bridge over Little Salt Creek 0.25 mi east of 27th St in Lincoln				Const/CE	1,755.0	NH				
Br deck repair / overlay				Const/CE	195.0	NE				
C.N. 13379      NH-80-9 (112)										
<b>I-180</b>										
I-180 BNSF / UPRR Viaduct, Lincoln				PE	66.0	NE				
I-180 viaduct over BNSF / UPRR DOT #64376W in Lincoln				Const/CE	1413.0	NH				
Bridge deck repair, replace expansion joints and overlay, gdrl				Const/CE	157.0	NE				
C.N. 13380      NH-180-9 (6)										