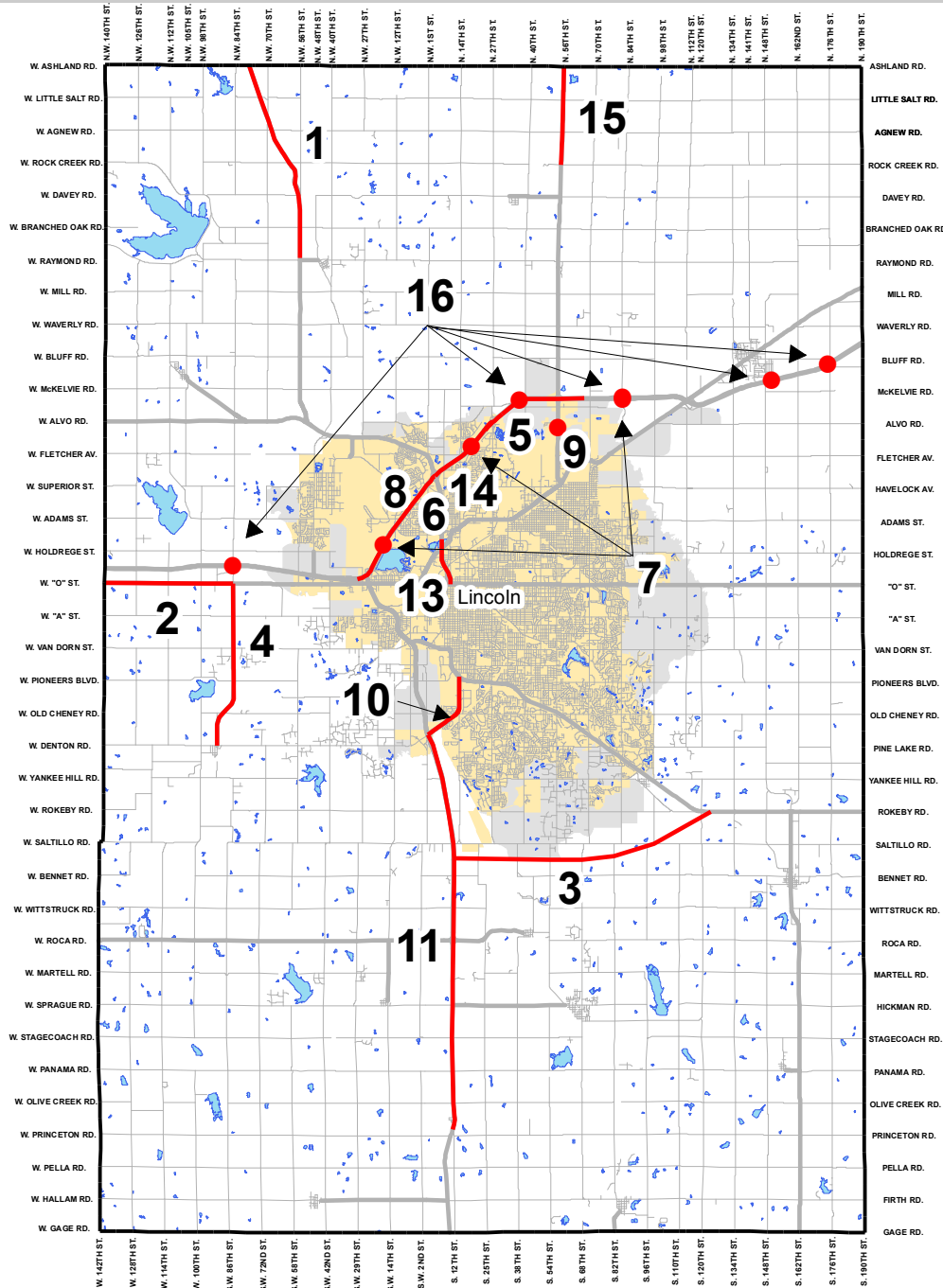




a State of Nebraska



- DMS/TOWERS/BRIDGE
- ROAD IMPROVEMENT
- FUTURE SERVICE LIMIT

- #1 Agnew North & South**
- #2 Emerald West**
- #3 South Beltway**
- #4 Denton Spur**
- #5 27th St Interchange, Lincoln**
- #6 West Junction US-77 - I-80**
- #7 District 1, DMS Replacement**
- #8 I-80 - US-77**
- #9 Salt Creek Bridge**
- #10 Warlick Blvd, Lincoln**
- #11 Princeton, Lincoln**
- #12 Districtwide Fiber (not on map)**
- #13 Cornhusker Hwy, Lincoln**
- #14 I-80 Barrier, Lincoln**
- #15 Ceresco South**
- #16 District 1, CCTV Towers**



Lincoln's Future Service Limit Shown as Grey

Consult the detailed project descriptions and funding summary for further information.

2016-2019 LINCOLN CITY/LANCASTER COUNTY, NEBRASKA TRANSPORTATION IMPROVEMENT PROGRAM					AGENCY: State of Nebraska DIVISION: Department of Roads							
PROJ NO (Map)	PROJECT (Location) (Improvement Description)	(Distance)	PROGRAMMED EXPENDITURES & FUNDING SOURCES (FS) (000's)									
			PRIORITY PROJECTS					COST BEYOND PROGRAM	TOTAL PROJECT COSTS			
			PRIOR FISCAL YEARS	FS	2015-16 FS	2016-17 FS	2017-18 FS			2018-19 FS		
(Control Number)	(Project Number)	(Work Phase)										
1	Nebraska Highway N-79 Agnew North & South N-79 from 0.2 mi north of Raymond Spur (S-55J) north to Valparaiso Asph conc resurf 24' rdwy, add 8' shld, 6' surf	8.5 Miles	PE	1,048.0	NE							
			ROW	264.0	NE							
			Const/CE			2,777.0	NE	-9,210.0	NE			
			Const/CE			9,210.0	AC	9,210.0	STP-AC Cov			
			TOTAL	1,312.0		11,987.0		0.0		0.0	0.0	0.0
2	US-6 Emerald West US-6 from N-103 to S-55A Resurf, br repair	4.7 Miles	PE	215.0	NE							
			ROW			105.0	NE					
			Const/CE					520.0	NE			
			Const/CE					1,845.0	STP			
			TOTAL	215.0		105.0		2,365.0		0.0	0.0	0.0
3	N-2 Lincoln South Beltway New alignment (Future N-2) south of Lincoln 4-lane divided expressway	11.0 Miles	PE	4,592.0	DP							
			PE	350.0	LN							
			PE	350.0	NE							
			ROW	264.0	NE							
			ROW	2,920.0	DP							
			ROW	264.0	LN							
			ROW					6,658.0	DP			
			ROW					833.0	NE			
			ROW					833.0	LN			
			ROW							9,000.0	NE	
			ROW								9,000.0	NE
			Util							3,350.0	NE	
			Util								3,350.0	NE
Const/CE								139,000.0	NE			
Const/CE								21,000.0	LN			
TOTAL	8,740.0		0.0		8,324.0		12,350.0	172,350.0	0.0	201,764.0		
4	Nebraska Highway S-55A Denton Spur Denton Spur (S-55A) from US-6 to Denton Asph widen/resurf 24' rdwy to 28' w/4' earth shld, br, gdrl and cul	5.1 Miles	PE	150.0	NE							
			ROW			75.0	NE					
			Util					93.0	NE			
			Const/CE					3,653.0	NE			
			TOTAL	150.0		75.0		3,746.0		0.0	0.0	0.0
5	I-80 27th St. Interchange I-80 at 27th St. Ramp reconstruction	1.1 Miles	PE	50.0	NE							
			ROW	0.0	NE							
			Const/CE			1,112.0	NH					
			Const/CE			124.0	NE					
TOTAL	50.0		1,236.0		0.0		0.0	0.0	0.0	1,286.0		

2016-2019 LINCOLN CITY/LANCASTER COUNTY, NEBRASKA TRANSPORTATION IMPROVEMENT PROGRAM				AGENCY: State of Nebraska DIVISION: Department of Roads								
PROJ NO (Map)	PROJECT (Location) (Improvement Description) (Control Number)	(Distance) (Project Number)	(Work Phase)	PROGRAMMED EXPENDITURES & FUNDING SOURCES (FS) (000's)								
				PRIORITY PROJECTS					COST BEYOND PROGRAM	TOTAL PROJECT COSTS		
				PRIOR FISCAL YEARS	FS	2015-16	FS	2016-17			FS	2017-18
13	I-180 Cornhusker Hwy - S Jct US-34 I-180 from 0.1 mi south of Oak Creek east to the S Jct US-34 Crack seal dual 24' divided interstate	1.1 Miles	PE			1.0	NE					
			Const/CE				63.0	NH				
			Const/CE				16.0	NE				
			TOTAL	0.0	1.0	79.0		0.0		0.0		80.0
14	I-80 I-80 Barrier in Lincoln I-80 from 0.3 mi east of Lincoln northeast to 27th St Power wash and seal concrete barriers, bridge rails and bridge piers	6.6 Miles	PE			1.0	NE					
			Const/CE				211.0	NH				
			Const/CE				53.0	NE				
			TOTAL	0.0	1.0	264.0		0.0		0.0		265.0
15	US-77 Ceresco South US-77 from 0.9 mi north of Davey Spur (S55E) north to 0.6 mi north of Ceresco Conv repair, joint eal	4.6 Miles	Const/CE						600.0	NH		
			Const/CE						150.0	NE		
			TOTAL	0.0	0.0	0.0		750.0		0.0		750.0
16	I-80 District 1 CCTV Towers Several locations in D-1 Deploy camera towers	0.0 Miles	PE				5.0	NE				
			Const/CE						52.0	STP		
			Const/CE							300.0	NH	
			Const/CE							88.0	NE	
TOTAL	0.0	0.0	5.0		440.0		0.0		445.0			

2016-2019 LINCOLN CITY/LANCASTER COUNTY, NEBRASKA TRANSPORTATION IMPROVEMENT PROGRAM				AGENCY: State of Nebraska DIVISION: Department of Roads									
PROJ NO (Map)	PROJECT (Location) (Improvement Description) (Control Number) (Project Number) (Work Phase)	PROGRAMMED EXPENDITURES & FUNDING SOURCES (FS) (000's)											
		PRIORITY PROJECTS					COST BEYOND PROGRAM	TOTAL PROJECT COSTS					
		PRIOR FISCAL YEARS	FS	2015-16 FS	2016-17 FS	2017-18 FS			2018-19 FS				
STATE OPERATIONS & MAINTENANCE FUNDING SOURCE SUMMARY													
	Operations & Maintenance of the Federal Aid System in Lancaster County NE (State Revenue / Aids)	3,803.1	NE	3,917.2	NE	4,034.7	NE	4,155.7	NE	4,280.4	NE		
	SUBTOTAL OPERATIONS & MAINTENANCE:	3,803.1		3,917.2		4,034.7		4,155.7		4,280.4		0.0	20,191.1
FUNDING SUMMARY													
FEDERAL FUNDS													
	IM (Interstate Maintenance)	0.0		0.0		0.0		0.0		0.0			0.0
	NH (NHPP - National Highway Performance Program)	0.0		3,383.0		6,242.0		900.0		0.0			10,525.0
	HS (HSIP - Highway Safety Improvement Program)	0.0		701.0		0.0		0.0		0.0			701.0
	BR (BR/BH - Bridge Program)	0.0		0.0		0.0		0.0		0.0			0.0
	SR (SR - Safe Routes to School)	0.0		0.0		0.0		0.0		0.0			0.0
	LC (LCLC - STP-Urbanized Areas > 200,000 (Lincoln))	0.0		0.0		0.0		0.0		0.0			0.0
	STP (STP-Flexible)	0.0		0.0		1,845.0		52.0		0.0			1,897.0
	DP (Federal Discretionary Funds)	7,512.0		0.0		6,658.0		0.0		0.0			14,170.0
	RZ (Railroad - Hwy Crossing - Hazardous Funds)	0.0		0.0		0.0		0.0		0.0			0.0
	SUB-TOTAL FEDERAL FUNDING:	7,512.0		4,084.0		14,745.0		952.0		0.0		0.0	27,293.0
STATE FUNDS													
	NE (State Revenue / Aids) & AC (Advanced Construction)	6,263.1		17,403.2		1,489.7		16,743.7		155,630.4			197,530.1
	TM (State Train/Mile Tax)	0.0		0.0		0.0		0.0		0.0			0.0
	LC-AC (NE)	0.0		0.0		0.0		0.0		0.0			0.0
	SUB-TOTAL STATE FUNDING:	6,263.1		17,403.2		1,489.7		16,743.7		155,630.4		0.0	197,530.1
LOCAL FUNDS													
	LN (City of Lincoln)	614.0		494.0		833.0		0.0		21,000.0			22,941.0
	CO (Lancaster County)	0.0		0.0		0.0		0.0		0.0			0.0
	SUB-TOTAL LOCAL FUNDING:	614.0		494.0		833.0		0.0		21,000.0		0.0	22,941.0
	* AC - Advance Construction												
	TOTAL:	14,389.1		21,981.2		17,067.7		17,695.7		176,630.4		0.0	247,764.1

2016-2019 LINCOLN CITY/LANCASTER COUNTY, NEBRASKA TRANSPORTATION IMPROVEMENT PROGRAM					AGENCY: State of Nebraska DIVISION: Department of Roads									
PROJ NO (Map)	PROJECT				PROGRAMMED EXPENDITURES & FUNDING SOURCES (FS) (000's)									
	(Location)	(Distance)			PRIORITY PROJECTS				COST BEYOND PROGRAM	TOTAL PROJECT COSTS				
	(Improvement Description)	(Control Number)	(Project Number)	(Work Phase)	PRIOR FISCAL YEARS	FS	2015-16	FS			2016-17	FS	2017-18	FS
STATUS OF PREVIOUS YEARS PROJECTS														
<u>Projects Completed</u>														
	Interstate I-80, NW 56th Street to US-77 near Lincoln, 6-Lane	12489	IM-NH-80-9(862)	Const/CE Const/CE	5,300.0 -5,300.0	AC- LC								
	N-2 and US-77 in Lancaster and Otoe counties, deploy closed circuit television cameras	13229	ITS-NH-ITSN(29)	Const/CE Const/CE	105.0 26.0	NH NE								
	I-180, I-80 south to Cornhusker Hwy, conc repair, mill, resurf	13116	NH-180-9(1)	Const/CE Const/CE	204.0 1,840.0	NE NH								
	US-77, District 1 Overhead DMA, install DMS	13149	ITS-NH-ITSN(39)	Const/CE Const/CE	632.0 70.0	NH NE								
	I-80, District 1 Automated Gates, deploy gates	13151	ITS-NH-ITSN(41)	Const/CE Const/CE	296.0 33.0	NH NE								
	N-2, Lincoln - Syracuse, rumble strips	13263	HSIP-NH-2-6(123)	Const/CE Const/CE Const/CE	560.0 110.0 5,040.0	NE NH HS								

