

a State of Nebraska


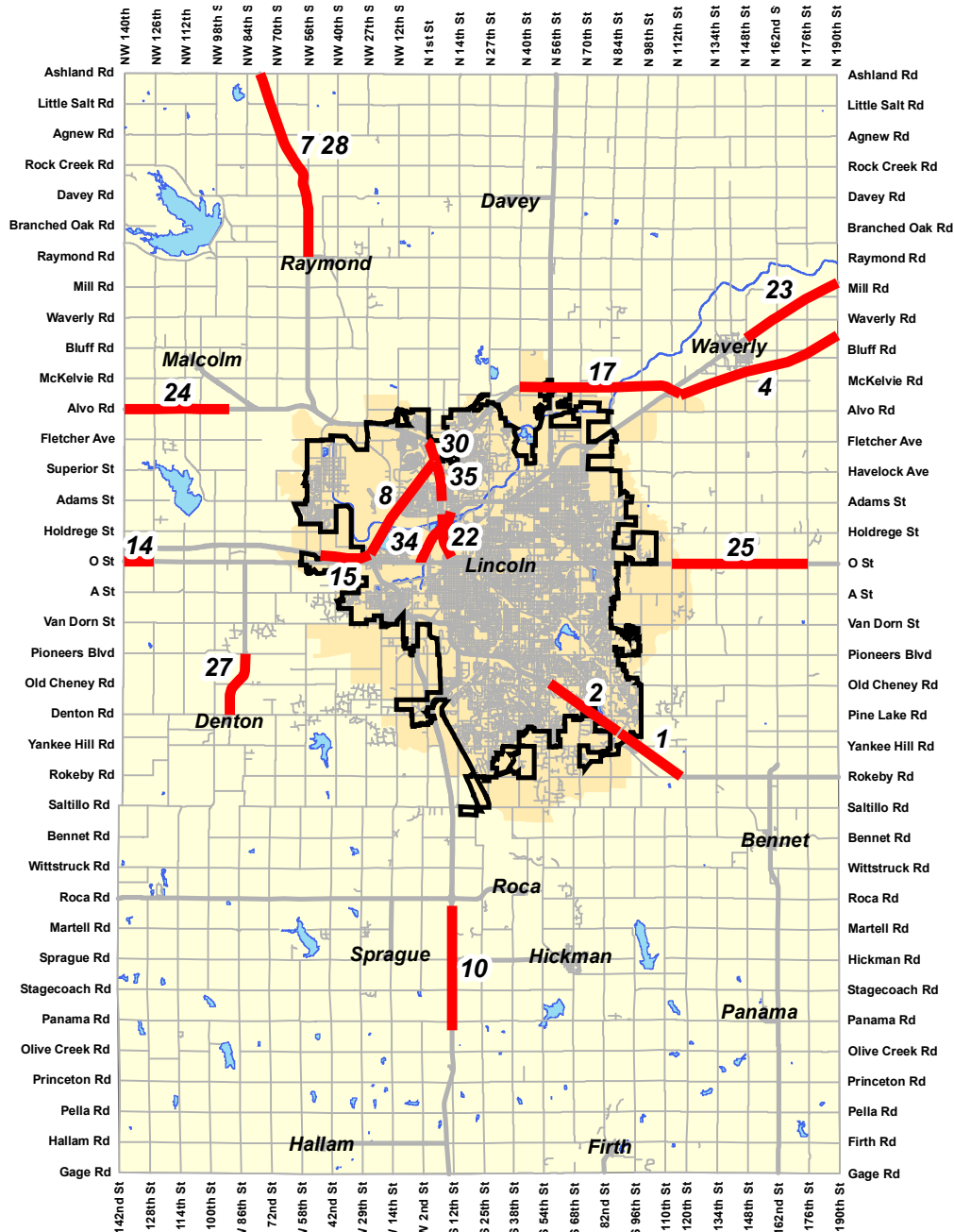
Project List – FY 2010-2015

Agency: State of Nebraska
Division: Department of Roads

1. N-2 84th Street - N-43, Joint Seal
2. N-2 56th St - 84th Street, Lincoln, Crack Seal Fog Seal
3. I-80 40th Street Bridge, Lincoln, Bridge
4. I-80 Waverly - Greenwood, 6-lane – Gr Str Surf Detour
5. I-80 134th Street Bridge, Lincoln, Bridge
6. I-80 Camp Creek Bridges, Bridge
7. N-79 Raymond-Valparaiso, Mill Resurf
8. I-80 Noise Walls, Lincoln, Noise Walls, along I-80,
from 0.2 mi. E. of Via over BNSF BR E. on the S. side
9. I-80 84th St Bridge, Lincoln
10. US 77 Princeton North, Joint Seal, on 77, from 0.3 mi S. of
Princeton, N. to 0.4 mi N. of Roca Spur
11. I-80 NW 56th St Bridge, Lincoln
12. I-80 70th St Bridge, Lincoln
13. I-80 14th St Bridge, Lincoln
14. US-6 Milford East & West, Resurf
15. I-80 NW 56th - US-77 S. Interchange, Lincoln,
6-Lane Gr Str Surf Detour
16. I-80 NW 48th St Bridges, Lincoln
17. I-80 56th St - Waverly Interchange, 6-Lane Gr Str Surf Detour
18. I-80 Salt Creek Bridges, Lincoln
19. I-80 Stream Bridge W. of 98th St, Lincoln, Bridge, on I-80,
immediately W. of 98th St.
20. I-80 Stream Bridge West of Waverly, Bridge, on I-80,
0.5 mi. W of Via over BNSF RR (Waverly Interchange)
21. I-80 WB Waverly Interchange Bridge, Viaduct
22. I-180 Cornhusker Hwy - S Jct US-34, Lincoln, Joint Seal,
on I-180, from Cornhusker Hwy, S. 1.2 mi.
23. US-6 Waverly-Greenwood, Mill Resurf
24. US-34 Seward Co. Line East, Mill Resurf
25. US-34 Lincoln East, Resurf
26. I-80 98th St Bridge, Lincoln
27. S-55A Denton Spur, Resurf
28. N-79 Agnew North & South, Gr Str Resurf Surf S-Shld,
on 79, from 0.2 mi N. of Raymond Spur N. to Valparaiso
29. I-80 Superior St Bridge, Lincoln
30. I-80 Interchange, Lincoln, Gr Surf S-Shld
31. I-180 N.B. C-D Road Over I-80, Lincoln, Bridge
32. I-180 S.B. C-d Road over I-80, Lincoln, Bridge
33. I-180 Adams St Bridge, Lincoln
34. US-6 West "O" Street-Cornhusker Hwy, Lincoln, 4-Lane Gr Str
Surf S
35. I-80 Fletcher St - Adams St, Lincoln, Gr Str Suf S-Shld,
On I-180, from S. of Fletcher Avenue S. to Adams St.
(Includes I-180 BR over I-80)

**Lincoln Metropolitan Planning Organization
Transportation Improvement Program**

**Nebraska Dept of Roads
FY 2010 - 2015**



ROAD IMPROVEMENT


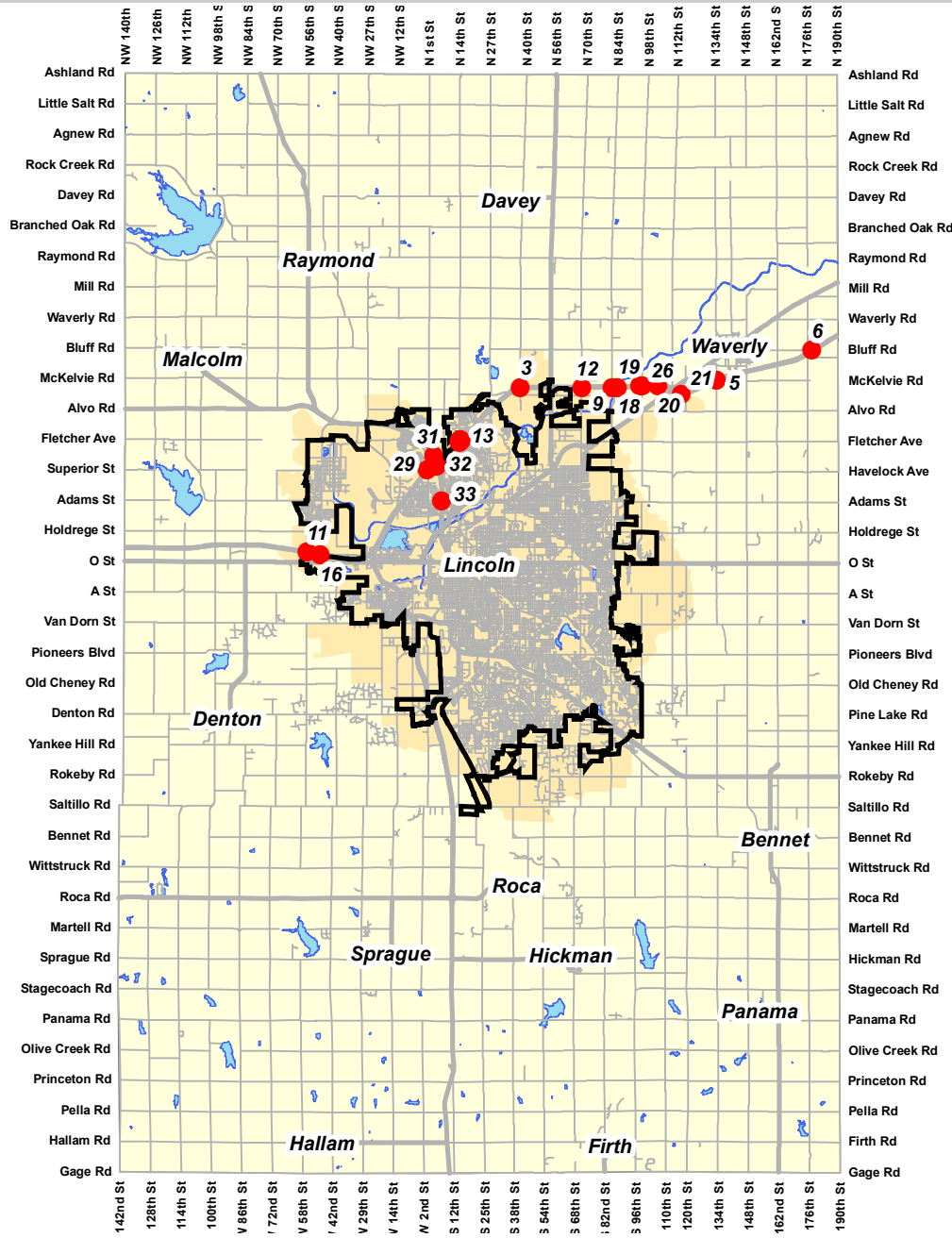
FUTURE SERVICE LIMIT



Consult the detailed project descriptions and funding summary for further information.

*Lincoln Metropolitan Planning Organization
Transportation Improvement Program*

Nebraska Dept of Roads
FY 2010 - 2015



- BRIDGE
- FUTURE SERVICE LIMIT



Consult the detailed project descriptions and funding summary for further information.

**2010-2015 LINCOLN CITY/LANCASTER COUNTY, NEBRASKA
TRANSPORTATION IMPROVEMENT PROGRAM**

AGENCY: State of Nebraska
DIVISION: Department of Roads

PROJ NO (Map)	PROJECT (Location & Distance) (Improvement Description)				PROGRAMMED EXPENDITURES & FUNDING SOURCES (FS)								TOTAL FOR SIX YEARS (000's)	COMP PLAN CONFORM			
	(Control Number)	(Project Number)	(Work Phase)		PRIORITY PROJECTS				OUT YEAR PROJECTS								
					2009-10	FS	2010-11	FS	2011-12	FS	2012-13	FS			2013-14	FS	2014-15
1	N-2 - 84th St - N-43 Joint Seal 12897	6.1 Miles RD-2-6(1032)			318.0	NE											GCP
				TOTAL	318.0										318.0		
2	N-2 - 56th St - 84th St, Lincoln Crack Seal Fog Seal 12896	RD-2-6 (1031)	2.6 Miles		64.0	NE											GCP
				TOTAL	64.0										64.0		
3	I-80 - 40th St Bridge, Lincoln ** Bridge 12478	NH-80-9(851)	0.0 Miles		2,181.0	NE											GCP
				TOTAL	2,181.0										2,181.0		
4	I 80 - Waverly-Greenwood ** 6-Lane - Gr Str Surf Detour 12469	IM-NH-80-9(842)	9.6 Miles		44,122.0	NE											GCP
				TOTAL	66,422.0										66,422.0		
5	I 80 - 134th St Bridge, Lincoln ** Bridge 12468	IM-NH-80-9(841)	0.0 Miles		2,451.0	NE											GCP
				TOTAL	2,451.0										2,451.0		
6	I 80 - Camp Creek Bridges ** Bridge, on I-80, located 1 mi. W. of the Cass county line 12463	IM-NH-80-9(836)	0.0 Miles		3,303.0	NE											GCP
				TOTAL	3,303.0										3,303.0		
7	N-79 - Raymond-Valparaiso Mill Resurf 13026	8.6 Miles RD-79-2(1015)			1,559.0	NE											GCP
				TOTAL	1,559.0										1,559.0		
8	I-80 - Noise Walls, Lincoln ** Noise Walls, along I-80, from .2 mi. E. of Via over BNSF BR E. on the S. side of I-80 ending past the trailer court homes 12488A	0.0 Miles NH-80-9(899)			2,558.0	NE											GCP
				TOTAL	2,558.0										2,558.0		

** Indicates Advanced Construction

**2010-2015 LINCOLN CITY/LANCASTER COUNTY, NEBRASKA
TRANSPORTATION IMPROVEMENT PROGRAM**

AGENCY: State of Nebraska
DIVISION: Department of Roads

PROJ NO (Map)	PROJECT (Location & Distance) (Improvement Description)				PROGRAMMED EXPENDITURES & FUNDING SOURCES (FS)								TOTAL FOR SIX YEARS (000's)	COMP PLAN CONFORM			
	(Control Number)	(Project Number)	(Work Phase)		PRIORITY PROJECTS				OUT YEAR PROJECTS								
					2009-10	FS	2010-11	FS	2011-12	FS	2012-13	FS			2013-14	FS	2014-15
9	I-80 - 84th St Bridge, Lincoln ** Bridge 12475	0.0 Miles NH-80-9(848)			2,102.0	NE											GCP
				TOTAL	2,102.0										2,102.0		
10	US-77 - Princeton North Joint Seal, on 77, from .3 mi S. of Princeton, N. to .4 mi N. of Roca Spur 12900	6.3 Miles RD-77-2(1062)					327.0	NE									GCP
				TOTAL			327.0								327.0		
11	I-80 - NW 56th St Bridge, Lincoln ** Bridge 12491	0.0 Miles IM-NH-80-9(864)					2,130.0	NE									GCP
				TOTAL			3,089.0	959.0	NE						3,089.0		
12	I-80 - 70th St Bridge, Lincoln ** Bridge 12476	0.0 Miles NH-80-9(849)					2,225.0	NE									GCP
				TOTAL			2,225.0								2,225.0		
13	I-80 - 14th St Bridge, Lincoln ** Bridge 12482	0.0 Miles NH-80-9(855)							4,716.0	NE							
				TOTAL					4,716.0						4,716.0		
14	US-6 - Milford East & West Resurf 12976	9.2 Miles RD-6-6(1046)							4,035.0	NE							GCP
				TOTAL					4,035.0						4,035.0		
15	I-80 - NW 56th - US-77 S. Intch, Lincoln ** 6-Lane Gr Str Surf Detour 12489	1.9 Miles NH-80-9(862)							30,709.0	NE							ICWP
				TOTAL					30,709.0						30,709.0		
16	I-80 - NW 48th St Bridges, Lincoln ** Bridge 12490	0.0 Miles NH-80-9(863)							4,599.0	NE							GCP
				TOTAL					4,599.0						4,599.0		

** Indicates Advanced Construction

**2010-2015 LINCOLN CITY/LANCASTER COUNTY, NEBRASKA
TRANSPORTATION IMPROVEMENT PROGRAM**

AGENCY: State of Nebraska
DIVISION: Department of Roads

PROJ NO (Map)	PROJECT (Location & Distance) (Improvement Description)				PROGRAMMED EXPENDITURES & FUNDING SOURCES (FS)								TOTAL FOR SIX YEARS (000's)	COMP PLAN CONFORM			
	(Control Number)	(Project Number)	(Work Phase)		PRIORITY PROJECTS				OUT YEAR PROJECTS								
					2009-10	FS	2010-11	FS	2011-12	FS	2012-13	FS			2013-14	FS	2014-15
17	I-80 - 56th St - Waverly Interchange ** 6-Lane Gr Str Surf Detour 12477	3.9 Miles IM-NH-80-9(850)						29,016.0	NE								ICWP
			TOTAL					29,016.0							29,016.0		
18	I-80 - Salt Creek Bridges, Lincoln ** Bridge 11449	0.0 Miles NH-80-9(554)						5,972.0	NE								GCP
			TOTAL					5,972.0							5,972.0		
19	I-80 - Stream Bridge W. of 98th St, Lincoln ** Bridge, on I-80, immediately W. of 98th St. 12470	0.0 Miles NH-80-9(843)						1,311.0	NE								ICWP
			TOTAL					1,311.0							1,311.0		
20	I-80 - Stream Bridge West of Waverly ** Bridge, on I-80, .5 mi. W of Via over BNSF RR (Waverly Interchange) 12460	0.0 miles NH-80-9(833)						1,879.0	NE								GCP
			TOTAL					1,879.0							1,879.0		
21	I-80 - WB Waverly Interchange Bridge ** Viaduct 11992	0.0 Miles IM-NH-80-9(715)						4,920.0	NE								GCP
			TOTAL					4,920.0							4,920.0		
22	I-180 - Cornhusker Hwy - S Jct US-34, Lincoln Joint Seal, on I-180, from Cornhusker Hwy, S. 1.2 mi. 12809	1.2 Miles RD-180-9(1155)						73.0	NE								GCP
			TOTAL					73.0							73.0		
23	US-6 - Waverly-Greenwood Mill Resurf 12984	4.6 Miles RD-6-6(1048)								2,843.0	NE						GCP
			TOTAL							2,843.0					2,843.0		
24	US-34 - Seward Co. Line East Mill Resurf 12977	3.5 Miles RD-34-6(1036)								2,102.0	NE						GCP
			TOTAL							2,102.0					2,102.0		

** Indicates Advanced Construction

**2010-2015 LINCOLN CITY/LANCASTER COUNTY, NEBRASKA
TRANSPORTATION IMPROVEMENT PROGRAM**

AGENCY: State of Nebraska
DIVISION: Department of Roads

PROJ NO (Map)	PROJECT (Location & Distance) (Improvement Description)				PROGRAMMED EXPENDITURES & FUNDING SOURCES (FS)										TOTAL FOR SIX YEARS (000's)	COMP PLAN CONFORM		
	(Control Number)	(Project Number)	(Work Phase)		PRIORITY PROJECTS					OUT YEAR PROJECTS								
					2009-10	FS	2010-11	FS	2011-12	FS	2012-13	FS	2013-14	FS			2014-15	FS
25	US-34 - Lincoln East Resurf	4.6 Miles RD-34-6(1035)							6,317.0	NE								GCP
	12975																	
				TOTAL					6,317.0							6,317.0		
26	I-80 - 98th St Bridge, Lincoln ** Bridge	0.0 Miles NH-80-9(845)							2,490.0	NE								GCP
	12472																	
				TOTAL					2,490.0							2,490.0		
27	S-55A - Denton Spur Resurf	5.1 Miles RD-S55A(1017)							1,700.0	NE								GCP
	12967																	
				TOTAL					1,700.0							1,700.0		
28	N-79 - Agnew North & South ** Gr Str Resurf Surf S-Shld, on 79, from .2 mi N. of Raymond Spur N. to Valparaiso	8.5 Miles STPD-BR-79-2(108)										16,800.0	NE					ICWP
	10584A																	
				TOTAL								16,800.0				16,800.0		
29	I-80 - Superior St Bridge, Lincoln Bridge	0.0 Miles IM-80-9 (906)										3,892.0	IM	1,286.0	NE			GCP
	12757																	
				TOTAL								5,178.0				5,178.0		
30	I-180 / I-80 - Interchange, Lincoln Gr Surf S-Shld	2.2 Miles IM-180-9(907)										11,828.0	IM	4,209.0	NE			GCP
	12758																	
				TOTAL								16,037.0				16,037.0		
31	I-180 - N.B. C-D Road Over I-80, Lincoln Bridge	0.0 Miles IM-180-9(903)										1,809.0	IM	550.0	NE			GCP
	12754																	
				TOTAL								2,359.0				2,359.0		
32	I-180 - S.B. C-d Road over I-80, Lincoln Bridge	0.0 Miles IM-180-9(904)										1,804.0	IM	553.0	NE			GCP
	12755																	
				TOTAL								2,357.0				2,357.0		

** Indicates Advanced Construction

**2010-2015 LINCOLN CITY/LANCASTER COUNTY, NEBRASKA
TRANSPORTATION IMPROVEMENT PROGRAM**

AGENCY: State of Nebraska
DIVISION: Department of Roads

PROJ NO (Map)	PROJECT (Location & Distance) (Improvement Description) (Control Number) (Project Number) (Work Phase)				PROGRAMMED EXPENDITURES & FUNDING SOURCES (FS)								TOTAL FOR SIX YEARS (000's)	COMP PLAN CONFORM		
					PRIORITY PROJECTS				OUT YEAR PROJECTS							
					2009-10	FS	2010-11	FS	2011-12	FS	2012-13	FS			2013-14	FS
33	I-180 - Adams St Bridge, Lincoln Bridge 0.0 Miles 12046 IM-180-9(733) TOTAL									1,529.0 IM 267.0 NE			1,796.0	1,796.0	GCP	
34	US-6 - West O St-Cornhusker Hwy, Lincoln 4-LANE GR STR SURF S 2.0 Miles 12265 NH-6-6(154) TOTAL										15,814.0 NH 4,244.0 LN	4,192.0 LN	24,250.0	24,250.0	ICWP	
35	I-80 - Fletcher St - Adams St, Lincoln Gr Str Suf S-Shld, On I-180, from S. of Fletcher Av. S. to Adams St. (Includes I-180 BR over I-80) 1.8 Miles 12756 IM-180-9(905) TOTAL										12,643.0 IM 3,857.0 NE		16,500.0	16,500.0	GCP	
** Indicates Advance Construction Project																
STATE OPERATIONS & MAINTENANCE FUNDING SOURCE SUMMARY Operations & Maintenance of the Federal Aid System in Lancaster County NE (State Revenue / Aids)					3,790.0	NE	4,170.0	NE	4,590.0	NE	5,050.0	NE	5,555.0	NE	6,110.0	NE
SUBTOTAL FOR OPERATIONS & MAINTENANCE					3,790.0		4,170.0		4,590.0		5,050.0		5,555.0		6,110.0	29,265.0
NOTE: Based upon NDOR Highway Program maintenance costs for FY-2004 thru FY-2007 in District I and factored for the Lincoln MPO planning area (Lancaster County) based on the percentage of State Highway (including Spurs, and Links) lane-miles for located in Lancaster County divided by the total number of lane miles located in District I.																

** Indicates Advanced Construction

**2010-2015 LINCOLN CITY/LANCASTER COUNTY, NEBRASKA
TRANSPORTATION IMPROVEMENT PROGRAM**

AGENCY: State of Nebraska
DIVISION: Department of Roads

PROJ NO (Map)	PROJECT (Location & Distance) (Improvement Description) (Control Number) (Project Number) (Work Phase)	PROGRAMMED EXPENDITURES & FUNDING SOURCES (FS)										TOTAL FOR SIX YEARS (000's)	COMP PLAN CONFORM	
		PRIORITY PROJECTS					OUT YEAR PROJECTS							
		2009-10	FS	2010-11	FS	2011-12	FS	2012-13	FS	2013-14	FS			2014-15
FUNDING SUMMARY: STATE OF NEBRASKA DEPARTMENT OF ROADS														
FEDERAL FUNDING:														
	IM (Interstate Maintenance)	0.0		0.0		0.0		0.0		20,862.0		12,643.0		33,505.0
	NH (National Highway System)	0.0		0.0		0.0		0.0		0.0		15,814.0		15,814.0
	HS (HSIP - Highway Safety Improvement Program)	0.0		0.0		0.0		0.0		0.0		0.0		0.0
	BR (BR/BH - Bridge Program)	0.0		0.0		0.0		0.0		0.0		0.0		0.0
	SR (SR - Safe Routes to School)	0.0		0.0		0.0		0.0		0.0		0.0		0.0
	LC (LCLC - STP-Urbanized Areas > 200,000 (Lincoln))	0.0		0.0		0.0		0.0		0.0		0.0		0.0
	STP (STP-Flexible)	0.0		0.0		0.0		0.0		0.0		0.0		0.0
	DP (Federal Discretionary Funds)	0.0		0.0		0.0		0.0		0.0		0.0		0.0
	RZ (Railroad - Hwy Crossing - Hazardous Funds)	0.0		0.0		0.0		0.0		0.0		0.0		0.0
	SUB-TOTAL FEDERAL FUNDING:	0.0		0.0		0.0		0.0		20,862.0		28,457.0		49,319.0
STATE FUNDING:														
	NE (State Revenue / Aids)	84,748.0		9,811.0		91,820.0		20,502.0		29,220.0		14,211.0		250,312.0
	TM (State Train/Mile Tax)	0.0		0.0		0.0		0.0		0.0		0.0		0.0
	SUB-TOTAL STATE FUNDING:	84,748.0		9,811.0		91,820.0		20,502.0		29,220.0		14,211.0		250,312.0
LOCAL FUNDING:														
	LN (City of Lincoln)	0.0		0.0		0.0		0.0		0.0		4,192.0		4,192.0
	CO (Lancaster County)	0.0		0.0		0.0		0.0		0.0		0.0		0.0
	SUB-TOTAL LOCAL FUNDING:	0.0		0.0		0.0		0.0		0.0		4,192.0		4,192.0
	TOTAL:	84,748.0		9,811.0		91,820.0		20,502.0		50,082.0		46,860.0		303,823.0

** Indicates Advanced Construction

Status of Previous Years Projects

Completed or Under Contract in FY 2008-09

N-2	148th St/N-2, Lincoln	Intersection	12816
US 34/148th St.	East of Lincoln	Intersection	12929
US 77	Roca North, Roca Spur to L55W	Crack Seal	12892
US 77	Lincoln South, on US 77, S. City Limits to I-80	Resurface	12893
US 77	Coddington St Fontage Road	Br., Lincoln Br Rehab	12941
I-80	Milford - Lincoln Air Park	Crack Seal Fog Seal	12906
I-180	Cornhusker Hwy, Lincoln	Crack Seal Fog Seal	12807
I-80	162nd Street Bridge, Lincoln	Bridge	12465

Moved out of Programming Period from FY 2008-09

Lincoln South Beltway Con, US-77 to N-2	4-Lane Gr Str Surf S-Shld (10F4)	12578E
US 34 Lincoln East	4-Lane Gr Str Surf S-Shld, from 84 St. east 5.2 mi.	12139
US 77 Lincoln West Beltway	Gr Str Surf, Interchanges for Saltillo Rd. & Pioneers Blvd.	12552A
I-80 NW 112th St Bridge, Lincoln	Bridge	12596
I-80 NW 84th St Bridge, Lincoln	Bridge	12592
I-80 Pleasant Dale - NW 56th St	6-Lane Gr Culv Surf S-Shld	12591
I-80 NW 126th St Bridge, Lincoln	Bridge	12597
I-80 South Middle Creek Bridges, Lincoln	Bridge, 3.6 mi. W. of Ln at South Branch Middle Cr.	12595
I-80 NW 98th St Bridge, Lincoln	Bridge	12594
I-80 Middle Creek Bridges, Lincoln	Bridge, 2.7 mi. W. of Lincoln over the Middle Cr.	12593
US 34 Seward Co Line East	4-Lane Gr Str Surf S-Shld	12424