

a State of Nebraska

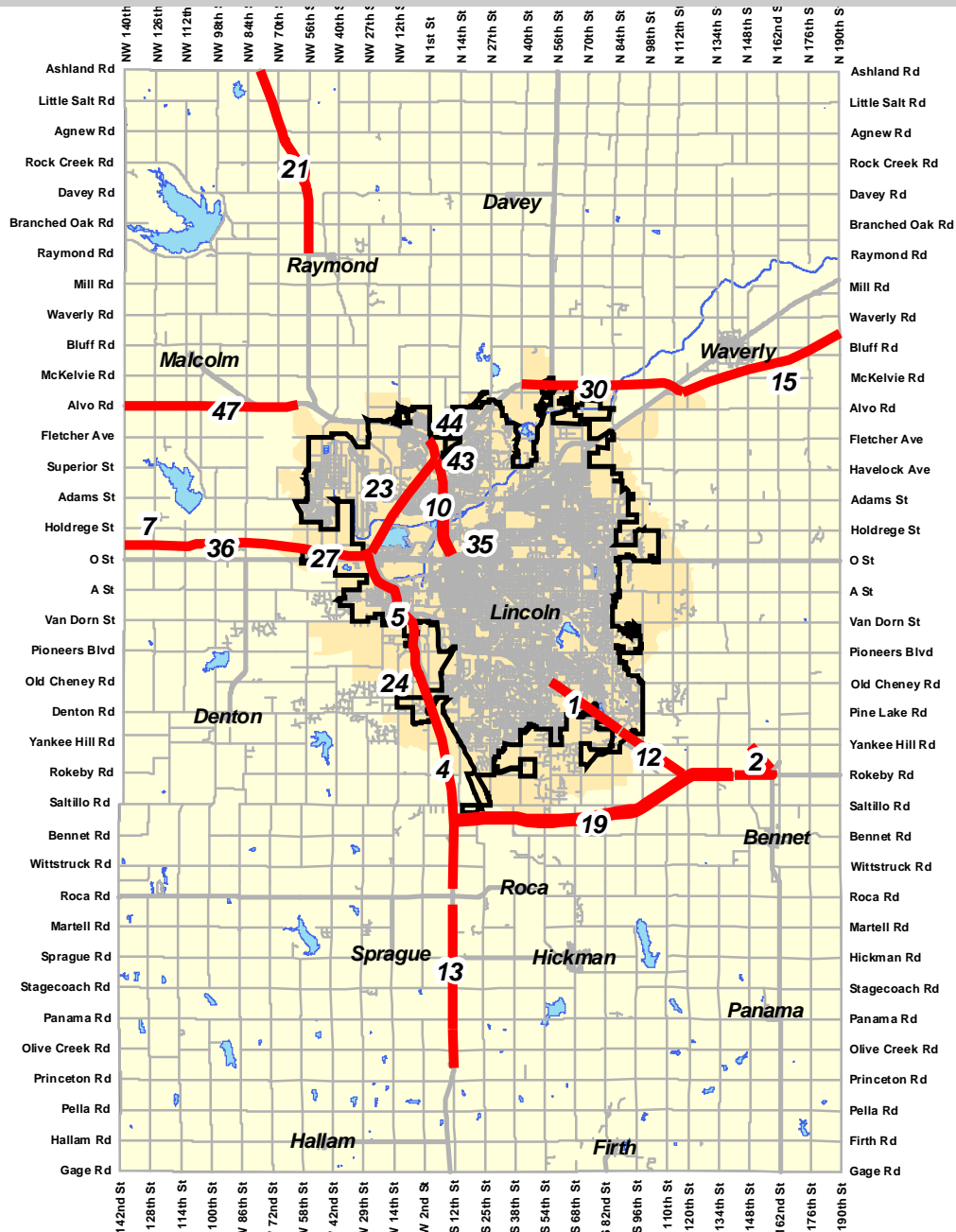
Project List

Agency: State of Nebraska
Division: Department of Roads

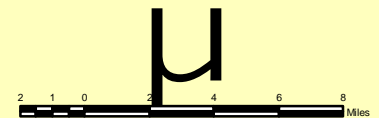
1. N-2 - 56th St - 84th Street, Lincoln, Crack Seal Fog Seal
2. N-2 - 148th Street/N-2, Lincoln, Intersection
3. US-34/148th Street East of Lincoln, Intersection
4. US 77 - Roca North, Crack Seal
5. US 77 - Lincoln South, Resurf
6. US 77 - Coddington Street Frontage Rd. Br., Lincoln, Bridge Rehab
7. I-80 - Milford - Lincoln Air Park, Crack Seal Fog Seal
8. I-80 - 40th Street Bridge, Lincoln, Bridge
9. I-80 - 84th Street Bridge, Lincoln, Bridge
10. I-180 - Cornhusker Hwy, Lincoln, Crack Seal Fog Seal
11. I-80 - 162nd Street Bridge, Lincoln
12. N-2 - 84th Street - N-43, Joint Seal
13. US 77 - Princeton North, Joint Seal
14. I-80 - 70th Street Bridge, Lincoln, Bridge
15. I-80 - Waverly - Greenwood (Im Funds), 6-lane Gr Str Surf Detour
16. I-80 - 134th Street Bridge, Lincoln, Bridge
17. I-80 - Camp Creek Bridges, Bridge
18. Waverly - N 148th Street Viaduct in Waverly, Viaduct
19. Lincoln - South Beltway, US-77 to N-2, Construction 4-Lane Freeway
 - a. South Beltway - PE, ROW, Utilities for a 4-lane Freeway
 - b. South Beltway - Construction 4-Lane Freeway, Gr Str Surf S-shld
20. US-34 - Lincoln East, 4-lane Gr Str Surf S-shld
21. N-79 - Agnew North & South, Gr Str Resurf Surf S-shld
22. I-80 - NW 56th Street Bridge, Lincoln (Im Funds) , Bridge
23. I-80 - Noise Walls, Lincoln, Noise Walls
24. US 77 - Lincoln West Beltway, Gr Str Surf
25. I-80 - NW 112th Street Bridge, Lincoln ,Bridge
26. I-80 - NW 84th Street Bridge, Lincoln, Bridge
27. I-80 - NW 56th Street - US-77 S. Intch, Lincoln, 6-lane Gr Str Surf Detour
28. I-80 - NW 48th Street Bridges, Lincoln, Bridge
29. I-80 - 14th Street Bridge, Lincoln, Bridge
30. I-80 - 56th Street - Waverly Interchange, 6-lane Gr Str Surf Detour
31. I-80 - Salt Creek Bridges, Lincoln, Bridge
32. I-80 - Stream Bridge W. of 98th Street, Lincoln, Bridge
33. I-80 - Stream Bridge West of Waverly, Bridge
34. I-80 - WB Waverly Interchange Bridge, Viaduct
35. I-180 - Cornhusker Hwy - S. Jct Us-34, Lincoln, Joint Seal
36. I-80 - Pleasant Dale - Nw 56th Street, 6-lane Gr Culv Surf S-shld
37. I-80 - NW 126th Street Bridge, Lincoln, Bridge
38. I-80 - South Middle Creek Bridges, Lincoln, Bridge
39. I-80 - NW 98th Street Bridge, Lincoln, Bridge
40. I-80 - Middle Creek Bridges, Lincoln, Bridge
41. I-80 - Superior Street Bridge, Lincoln, Bridge
42. I-80 - 98th Street Bridge, Lincoln, Bridge
43. I-180 - Fletcher Street - Adams Street, Lincoln, Gr Str Surf S-shld
44. I-80 Interchange, Lincoln, Gr Surf S-shld
45. I-180 - N.B. C-D Road over I-80, Lincoln, Bridge
46. I-180 - S.B. C-D Road over I-80, Lincoln, Bridge
47. US-34 - Seward Co Line East, 4-lane Gr Str Surf S-shld
48. I-180 - Adams Street Bridge, Lincoln, Bridge

*Lincoln Metropolitan Planning Organization
Transportation Improvement Program*

**Nebraska Dept of Roads
FY 2009 - 2014**



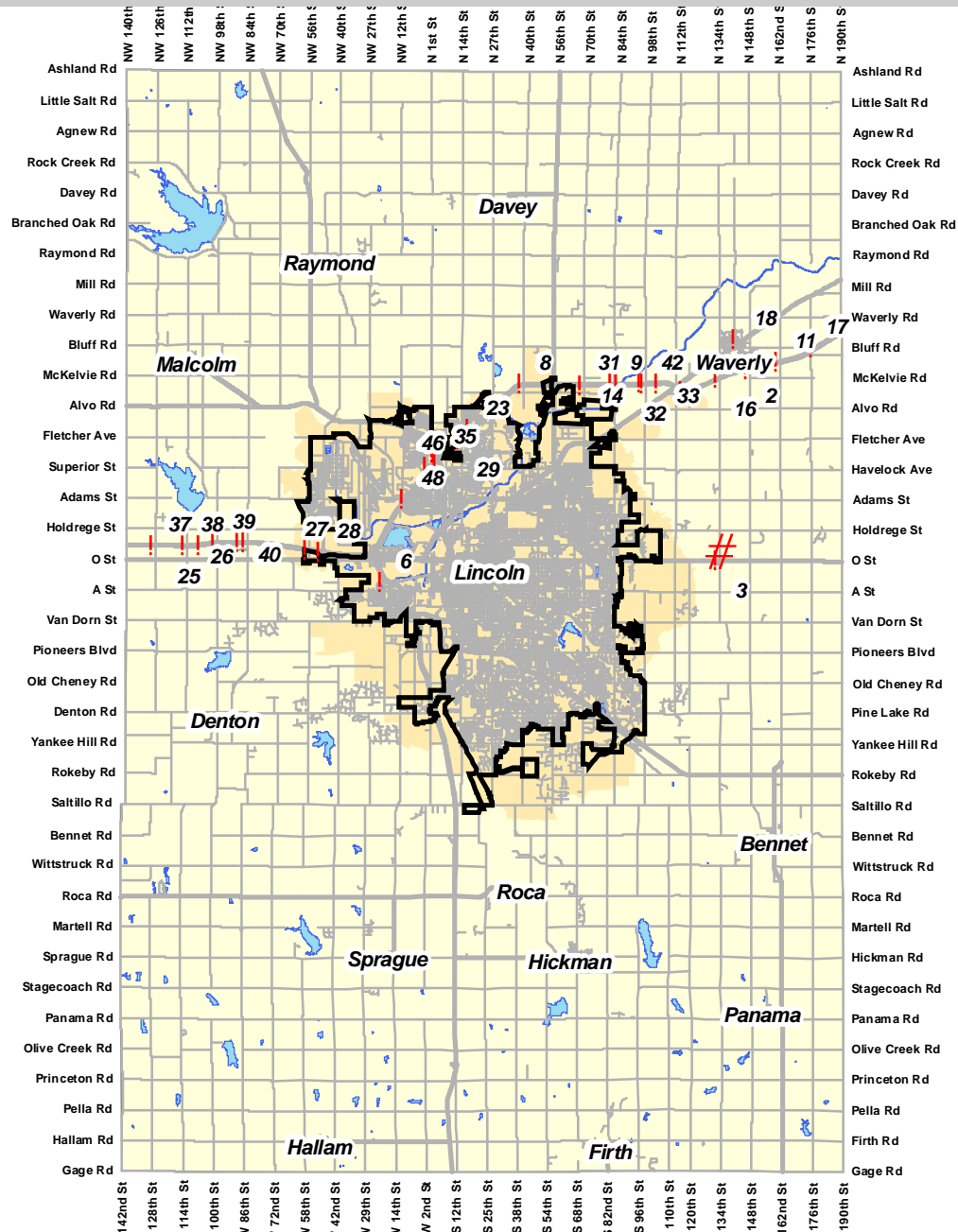
ROAD IMPROVEMENT
FUTURE SERVICE LIMIT



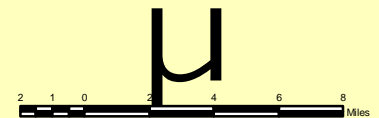
*Consult the detailed project descriptions
and funding summary for further information.*

**Lincoln Metropolitan Planning Organization
Transportation Improvement Program**

**Nebraska Dept of Roads
FY 2009 - 2014**



- !** BRIDGE
- #** INTERSECTION
- [Shaded Area]** FUTURE SERVICE LIMIT



Consult the detailed project descriptions and funding summary for further information.

**2009-2014 LINCOLN CITY/LANCASTER COUNTY, NEBRASKA
TRANSPORTATION IMPROVEMENT PROGRAM**

AGENCY: State of Nebraska
DIVISION: Department of Roads

PROJ NO (Map)	PROJECT (Location & Distance) (Improvement Description) (Control Number) (Project Number) (Work Phase)			PROGRAMMED EXPENDITURES & FUNDING SOURCES (FS) (000's)										TOTAL FOR SIX YEARS (000's)	COMP PLAN CONFORM		
				PRIORITY PROJECTS					OUT YEAR PROJECTS								
				2008-09	FS	2009-10	FS	2010-11	FS	2011-12	FS	2012-13	FS			2013-14	FS
1	N-2 - 56th St - 84th St, Lincoln Crack Seal Fog Seal 12896	RD-2-6 (1031)	2.6 Miles	64.0	NE												GCP
			TOTAL	64.0											64.0		
2	N-2 - 148th St/N-2, Lincoln Intersection 12816	MISC-2-6(1027)	0.0 Miles	3,239.0	NE												ICWP As Amended CPA 08012
			TOTAL	3,239.0											3,239.0		
3	US 34/148th St East of Lincoln** Intersection 12929	HSIP-34-6(138)	0.0 Miles	1,619.0	NE												GCP
			TOTAL	1,619.0											1,619.0		
4	US 77 - Roca North (1) Crack Seal, on 77 (NB), from .4 mi N. of Roca Spur N. to .5 mi. S. of L55W 12892	RD-77-2(1059)	5.6 Miles	27.0	NE												GCP
			TOTAL	27.0											27.0		
5	US 77 - Lincoln South (2) Resurf, on 77, from S. City Limits N. to I-80 grade separation 12893	RD-77-2(1060)	2.9 Miles	1,722.0	NE												GCP
			TOTAL	1,722.0											1,722.0		
6	US 77 - Coddington St Fontage Rd, Br., Lincoln Br Rehab 12941	STR-77-2(1066)	0.0 Miles	75.0	NE												GCP
			TOTAL	75.0											75.0		
7	I-80 - Milford - Lincoln Air Park Crack Seal Fog Seal 12906	RD-80-8(1036)	13.5 Miles	336.0	NE												GCP
			TOTAL	336.0											336.0		
8	I-80 - 40th St Bridge, Lincoln** Bridge 12478	NH-80-9(851)	0.0 Miles	2,181.0	NE												GCP
			TOTAL	2,181.0											2,181.0		

** Indicates Advanced Construction

**2009-2014 LINCOLN CITY/LANCASTER COUNTY, NEBRASKA
TRANSPORTATION IMPROVEMENT PROGRAM**

AGENCY: State of Nebraska
DIVISION: Department of Roads

PROJ NO (Map)	PROJECT (Location & Distance) (Improvement Description) (Control Number) (Project Number) (Work Phase)			PROGRAMMED EXPENDITURES & FUNDING SOURCES (FS) (000's)										TOTAL FOR SIX YEARS (000's)	COMP PLAN CONFORM		
				PRIORITY PROJECTS					OUT YEAR PROJECTS								
				2008-09	FS	2009-10	FS	2010-11	FS	2011-12	FS	2012-13	FS			2013-14	FS
9	I-80 - 84th St Bridge, Lincoln** Bridge 12475	NH-80-9(848)	0.0 Miles	2,168.0	NE											2,168.0	GCP
			TOTAL	2,168.0												2,168.0	
10	I-180 - Cornhusker Hwy, Lincoln Crack Seal Fog Seal 12807	RD-180-9(1149)	1.6 Miles	22.0	NE											22.0	GCP
			TOTAL	22.0												22.0	
11	I-80 - 162nd Street Bridge, Lincoln Bridge 12465	NH-80-9(838)	0.0 Miles	2,498.0	NE											2,498.0	GCP
			TOTAL	2,498.0												2,498.0	
12	N-2 - 84th St - N-43 Joint Seal 12897	RD-2-6(1032)	6.1 Miles			318.0	NE									318.0	GCP
			TOTAL			318.0										318.0	
13	US 77 - Princeton North Joint Seal, on 77, from .3 mi S. of Princeton, N. to .4 mi N. of Roca Spur 12900	RD-77-2(1062)	6.3 Miles			327.0	NE									327.0	GCP
			TOTAL			327.0										327.0	
14	I-80 - 70th St Bridge, Lincoln** Bridge 12476	NH-80-9(849) BR-EAC	0.0 Miles			2,170.0	NE									2,170.0	GCP
			TOTAL			2,170.0										2,170.0	
15	I-80 - Waverly-Greenwood** 6-Lane - Gr Str Surf Detour 12469	IM-NH-80-9(842)	9.6 Miles			44,122.0	NE									66,422.0	ICWP
			TOTAL			66,422.0	22,300.0	NE								66,422.0	
16	I-80 - 134th St Bridge, Lincoln** Bridge 12468	IM-NH-80-9(841)	0.0 Miles			2,451.0	NE									2,451.0	GCP
			TOTAL			2,451.0										2,451.0	

** Indicates Advanced Construction

**2009-2014 LINCOLN CITY/LANCASTER COUNTY, NEBRASKA
TRANSPORTATION IMPROVEMENT PROGRAM**

AGENCY: State of Nebraska
DIVISION: Department of Roads

PROJ NO (Map)	PROJECT (Location & Distance) (Improvement Description) (Control Number) (Project Number) (Work Phase)			PROGRAMMED EXPENDITURES & FUNDING SOURCES (FS) (000's)										TOTAL FOR SIX YEARS (000's)	COMP PLAN CONFORM
				PRIORITY PROJECTS					OUT YEAR PROJECTS						
				2008-09	FS	2009-10	FS	2010-11	FS	2011-12	FS	2012-13	FS		
47	US 34 - Seward Co Line East 4-Lane Gr Str Surf S-Shld 12424	STPD-34-6(132)	5.5 Miles										3,280.0 NE 9,744.0 STP		GCP
			TOTAL										13,024.0	13,024.0	
48	I-180 - Adams St Bridge, Lincoln Bridge 12046	IM-180-9(733)											267.0 NE 1,529.0 IM		GCP
			TOTAL										1,796.0	1,796.0	

** Indicates Advanced Construction

2009-2014 LINCOLN CITY/LANCASTER COUNTY, NEBRASKA
TRANSPORTATION IMPROVEMENT PROGRAM

AGENCY: State of Nebraska
DIVISION: Department of Roads

PROJ NO (Map)	PROJECT (Location & Distance) (Improvement Description) (Control Number) (Project Number) (Work Phase)			PROGRAMMED EXPENDITURES & FUNDING SOURCES (FS) (000's)										TOTAL FOR SIX YEARS (000's)	COMP PLAN CONFORM		
				PRIORITY PROJECTS					OUT YEAR PROJECTS								
				2008-09	FS	2009-10	FS	2010-11	FS	2011-12	FS	2012-13	FS			2013-14	FS
STATE OPERATIONS & MAINTENANCE FUNDING SOURCE SUMMARY																	
Operations & Maintenance of the Federal Aid System in Lancaster County NE (State Revenue / Aids)				3,450.0	NE	3,790.0	NE	4,170.0	NE	4,590.0	NE	5,050.0	NE	5,550.0	NE		
SUBTOTAL FOR OPERATIONS & MAINTENANCE				3,450.0		3,790.0		4,170.0		4,590.0		5,050.0		5,550.0		26,600.0	
NOTE: Based upon NDOR Highway Program maintenance costs for FY-2004 thru FY-2007 in District I and factored for the Lincoln MPO planning area (Lancaster County) based on the percentage of State Highway (including Spurs, and Links) lane-miles for located in Lancaster County divided by the total number of lane miles located in District I.																	
FEDERAL FUNDS:																	
IM (Interstate Maintenance)				0.0		0.0		0.0		24,131.0		31,049.0		1,529.0		56,709.0	
NH (National Highway System)				0.0		3,964.0		598.0		15,619.0		0.0		0.0		20,181.0	
HS (HSIP - Highway Safety Improvement Program)				0.0		0.0		0.0		0.0		0.0		0.0		0.0	
BR (BR/BH - Bridge Program)				0.0		0.0		0.0		0.0		0.0		0.0		0.0	
SR (SR - Safe Routes to School)				0.0		0.0		0.0		0.0		0.0		0.0		0.0	
LC (LCLC - STP-Urbanized Areas > 200,000 (Lincoln))				0.0		0.0		0.0		0.0		0.0		0.0		0.0	
STP (STP-Flexible)				0.0		0.0		667.0		0.0		0.0		9,744.0		10,411.0	
DP (Federal Discretionary Funds)				3,300.0		0.0		0.0		0.0		0.0		0.0		3,300.0	
RZ (Railroad - Hwy Crossing - Hazardous Funds)				0.0		0.0		3,632.0		0.0		0.0		0.0		3,632.0	
SUB-TOTAL FEDERAL FUNDS:				3,300.0		3,964.0		4,897.0		39,750.0		31,049.0		11,273.0		94,233.0	
STATE FUNDS:																	
NE (State Revenue / Aids)				17,813.5		79,276.5		22,231.0		75,947.0		100,549.0		9,097.0		304,914.0	
TM (State Train/Mile Tax)				0.0		0.0		681.0		0.0		0.0		0.0		681.0	
OF (Other Financing)				0.0		0.0		0.0		94.0		0.0		0.0		94.0	
SUB-TOTAL STATE FUNDS:				17,813.5		79,276.5		22,912.0		76,041.0		100,549.0		9,097.0		305,689.0	
LOCAL FUNDS:																	
LN (City of Lincoln)				412.5		495.5		0.0		0.0		0.0		0.0		908.0	
CO (Lancaster County)				0.0		0.0		0.0		0.0		0.0		0.0		0.0	
WV (City of Waverly)				0.0		0.0		227.0		0.0		0.0		0.0		227.0	
SUB-TOTAL LOCAL FUNDS:				412.5		495.5		227.0		0.0		0.0		0.0		1,135.0	
TOTAL:				18,226.0		79,772.0		23,139.0		76,041.0		100,549.0		9,097.0		401,057.0	

** Indicates Advanced Construction

Status of Previous Years Projects

Completed or Under Contract or Moved out of Programming Period in FY 2007-08

• Rock Creek Wetlands	Wetland Bank	12731A	MISC-80-9(1159)	0.0 Miles
• I-80 - I180 to 56 th Street	6-Lane - Gr Str Surf Detour	12483	IM-NH-80-9(856)	5.66 Miles
• US 34 - Lincoln East	Microsurfacing	19908C	PM-34-6(1034)	9.8 Miles
• US 77 - Lincoln South (L55w to N-2)	Resurf S-Shld	12655A	RD-77-2(1057)	3.2 Miles
• US-77 - Ceresco South	Dowel Bar Retrofit Grinding	12656	RD-77-2(1051)	4.6 Miles
• I-80 - Lincoln Westbound Rest Area	Remove Bldg/Appurtenances	12889	MISC-80-9(1160)	0.0 Miles
• US 77 - Princeton	Dowel Bar Retrofit Grinding	12657	RD-77-2(1052)	19.0 Miles
• Lincoln South Beltway, US-77 - N-2	PE, ROW, Utilities	12578D	DPU-LIN-2-6(121)	17.4 Miles

Projects Re-Programed

• I-80 - 162 nd Street Bridge, Lincoln	Bridge	12465	NH-80-9(838)	0.0 Miles
---	--------	-------	--------------	-----------