

**a** State of Nebraska

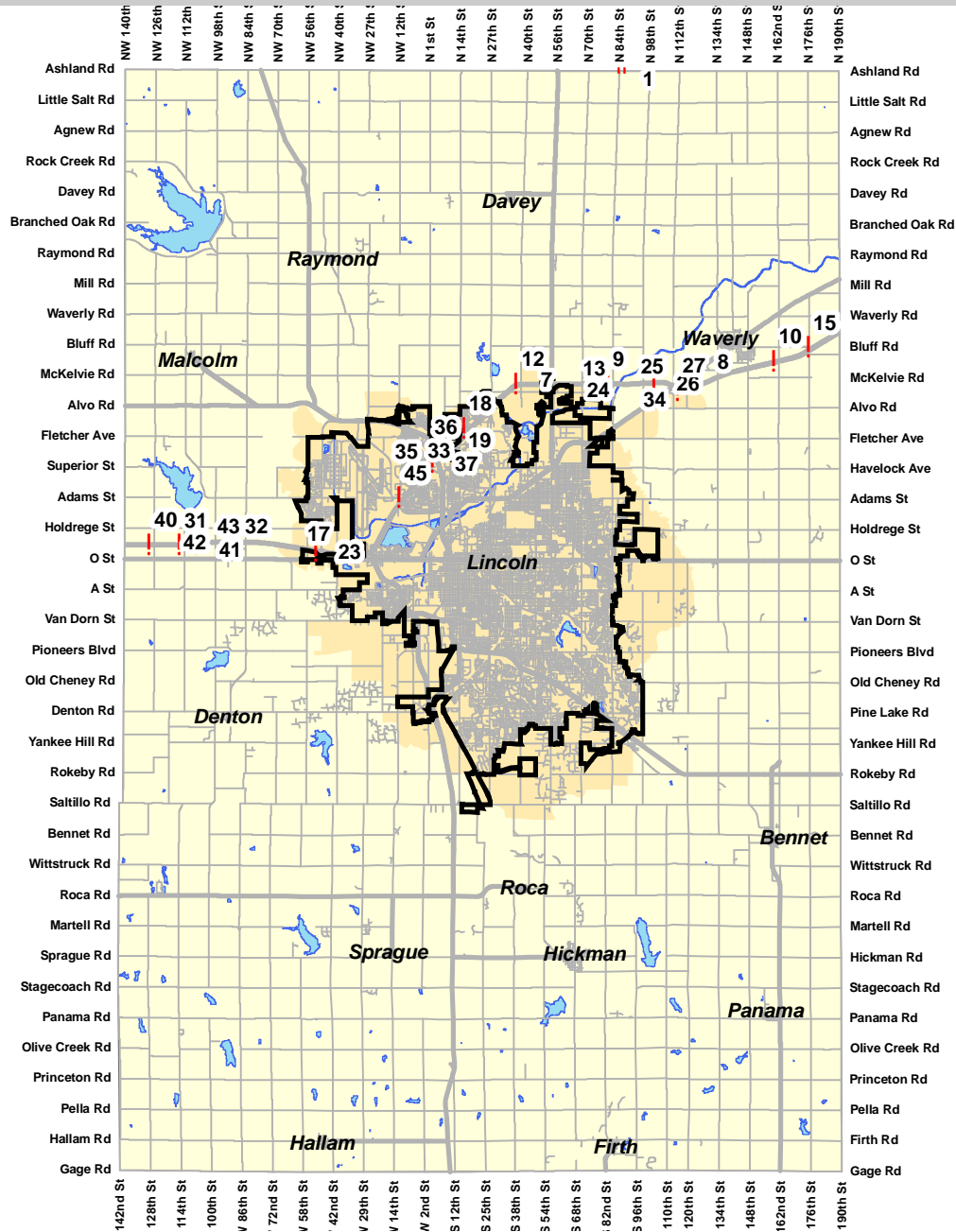
## ***Project List***

**Agency:** State of Nebraska  
**Division:** Department of Roads

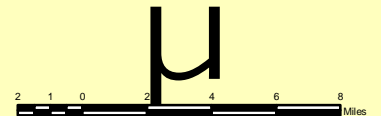
- |    |  |    |  |
|----|--|----|--|
| 1  | Rock Creek Wetlands - Wetland Bank                                   | 29 | US 77 - Lincoln West Beltway - Gr Str Surf                       |
| 2  | I-80 - I-180 - 56th Street, 6-lane Gr Str Surf Detour                | 30 | I-80 - 56th St - Waverly Interchange - 6-Lane Gr Str Surf Detour |
| 3  | US 34 - Lincoln East - Microsurfacing                                | 31 | I-80 - NW 112th St Bridge, Lincoln - Bridge                      |
| 4  | US 77 - Lincoln South - Resurf S-Shld                                | 32 | I-80 - NW 84th St Bridge, Lincoln - Bridge                       |
| 5  | US 77 - Ceresco South - Dowel Bar Retrofit Grinding                  | 33 | I-80 - Superior St Bridge, Lincoln - Bridge                      |
| 6  | N-79 - Agnew North & South - Gr Str Resurf Surf S-Shld               | 34 | I-80 - 98th St Bridge, Lincoln - Bridge                          |
| 7  | I-80 - Lincoln Westbound Rest Area - Remove Bldg & Appurtanances     | 35 | I-180/I-80 Interchange, Lincoln - Gr Surf S-Shld                 |
| 8  | I-80 - 84th St Bridge, Lincoln - Bridge                              | 36 | I-180 - N.B. C-D Road Over I-80, Lincoln - Bridge                |
| 9  | I-80 - 134th St Bridge, Lincoln - Bridge                             | 37 | I-180 - S.B. C-D Road Over I-80, Lincoln - Bridge                |
| 10 | I-80 - 162nd St Bridge, Lincoln - Bridge                             | 38 | I-180 - Cornhusker Hwy-S Jct US-34, Lincoln - Joint Seal         |
| 11 | N2/148th Street, Lincoln - Intersection with Bennet Interchg         | 39 | Pleasant Dale - NW 56th St - 6-Lane Gr Culv Surf S-Shld          |
| 12 | I-80 - 40th St Bridge, Lincoln - Bridge                              | 40 | I-80 - NW 126th St Bridge, Lincoln - Bridge                      |
| 13 | I-80 - 70th St Bridge, Lincoln - Bridge                              | 41 | I-80 - So Middle Creek Bridges, Lincoln - Bridge                 |
| 14 | I-80 - Waverly-Greenwood - 6-lane Gr Str Surf Detour                 | 42 | I-80 - NW 98th St Bridge, Lincoln - Bridge                       |
| 15 | I-80 - Camp Creek Bridges - Bridge                                   | 43 | I-80 - Middle Creek Bridges, Lincoln - Bridge                    |
| 16 | I-180 - Cornhusker Hwy, Lincoln - Crack Seal                         | 44 | I-180 - Fletcher St - Adams St, Lincoln - Br Str Surf S-Shld     |
| 17 | I-80 - NW 56th St Bridge, Lincoln - Bridge                           | 45 | I-180 - Adams St Bridge - Bridge                                 |
| 18 | I-80 - Noise Walls, Lincoln - Noise Walls                            |    |  |
| 19 | I-80 - 14th St Bridge, Lincoln - Bridge                              |    |  |
| 20 | US 34 - Lincoln East - 4-Lane Gr Str Surf S-Shld                     |    |  |
| 21 | US 77 - Princeton - Dowel Bar Retrofit Grinding                      |    |  |
| 22 | I-80 - NW 56th - US-77 S. Intch, Lincoln - 6-Lane Gr Str Surf Detour |    |  |
| 23 | I-80 - NW 48th St Bridges, Lincoln - Bridge                          |    |  |
| 24 | I-80 - Salt Creek Bridges, Lincoln - Bridges                         |    |  |
| 25 | I-80 - Stream Bridge W. of 98th St, Lincoln - Bridge                 |    |  |
| 26 | I-80 - Stream Bridge West of Waverly - Bridge                        |    |  |
| 27 | I-80 - WB Waverly Interchange Bridge - Viaduct                       |    |  |
| 28 | Lincoln So. Beltway, US-77 - N-2 - 4-Lane Gr Str Surf S-Shld         |    |  |

*Lincoln Metropolitan Planning Organization  
Transportation Improvement Program*

**Nebraska Dept of Roads  
FY 2008 - 2013**



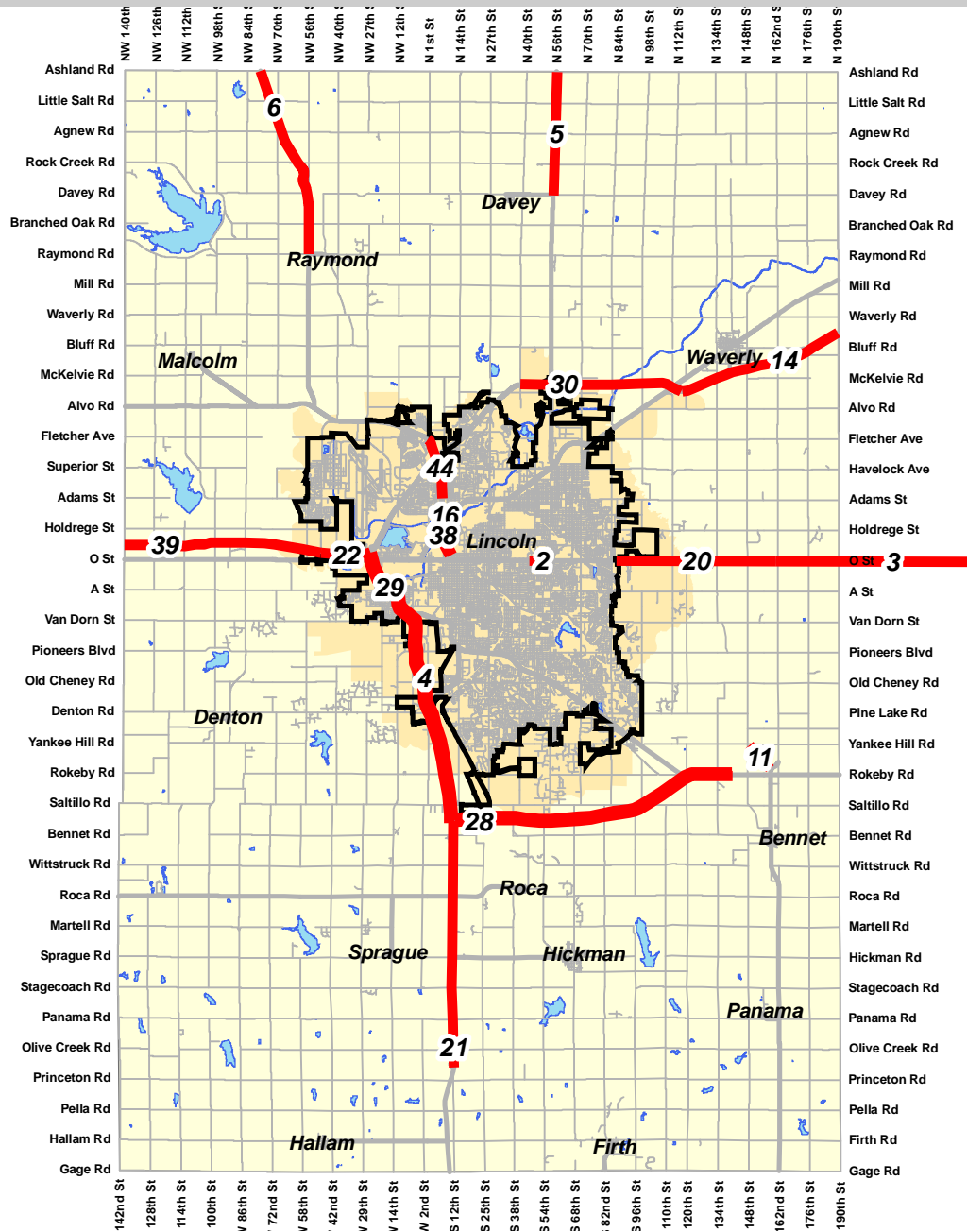
- BRIDGE**
- WETLAND BANK**
- FUTURE SERVICE LIMIT**



*Consult the detailed project descriptions  
and funding summary for further information.*

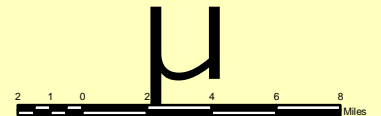
*Lincoln Metropolitan Planning Organization  
Transportation Improvement Program*

**Nebraska Dept of Roads  
FY 2008 - 2013**



**ROAD IMPROVEMENT**

**FUTURE SERVICE LIMIT**



*Consult the detailed project descriptions and funding summary for further information.*

**2008-2013 LINCOLN CITY/LANCASTER COUNTY, NEBRASKA  
TRANSPORTATION IMPROVEMENT PROGRAM**

**AGENCY:** State of Nebraska

**DIVISION:** Department of Roads

PROJ NO (Map)	PROJECT (Location & Distance) (Improvement Description)				PROGRAMMED EXPENDITURES & FUNDING SOURCES (FS) (000's)										TOTAL FOR SIX YEARS (000's)	COMP PLAN CONFORM
	(Control Number)	(Project Number)	(Work Phase)		PRIORITY PROJECTS					OUT YEAR PROJECTS						
					2007-08	FS	2008-09	FS	2009-10	FS	2010-11	FS	2011-12	FS		
1	Rock Creek Wetlands Wetland Bank 12731A	MISC-80-9(1159)	0.0 Miles	150.0 NE 50.0 OF TOTAL 200.0											200.0	GCP
2	I-80 - I180 to 56th Street 6-Lane - Gr Str Surf Detour 12483	IM-NH-80-9(856) IM NHS-EAC	5.66 Miles	17,500.0 NE TOTAL 17,500.0	11,300.0 NE										28,800.0	ICWP
3	US 34 - Lincoln East Microsurfacing 19908C	PM-34-6(1034)	9.8 Miles	470.0 NE TOTAL 470.0											470.0	GCP
4	US 77 - Lincoln South (L55w to N-2) Resurf S-Shld 12655A	RD-77-2(1057)	3.2 Miles	2,968.0 NE TOTAL 2,968.0											2,968.0	GCP
5	US 77 - Ceresco South Dowel Bar Retrofit Grinding 12656	RD-77-2(1051)	4.6 Miles	1,140.0 NE TOTAL 1,140.0											1,140.0	GCP
6	N-79 - Agnew North & South Gr Str Resurf Surf S-Shld 10584A	STPD-BR-79-2(108) STP-EAC	16.9 Miles	618.0 BR 9,983.0 NE TOTAL 10,601.0											10,601.0	GCP
7	I-80 - Lincoln Westbound Rest Area Remove Bldg & Appurtanances 12889	MISC-80-9(1160)	0.0 Miles	50.0 NE TOTAL 50.0											50.0	GCP
8	I-80 - 84th Street Bridge, Lincoln Bridge 12475	NH-80-9(848) BR-EAC	0.0 Miles	1,931.0 NE TOTAL 1,931.0											1,931.0	GCP

**2008-2013 LINCOLN CITY/LANCASTER COUNTY, NEBRASKA  
TRANSPORTATION IMPROVEMENT PROGRAM**

**AGENCY:** State of Nebraska

**DIVISION:** Department of Roads

PROJ NO (Map)	PROJECT (Location & Distance) (Improvement Description) (Control Number) (Project Number) (Work Phase)			PROGRAMMED EXPENDITURES & FUNDING SOURCES (FS) (000's)										TOTAL FOR SIX YEARS (000's)	COMP PLAN CONFORM
				PRIORITY PROJECTS					OUT YEAR PROJECTS						
				2007-08	FS	2008-09	FS	2009-10	FS	2010-11	FS	2011-12	FS		
9	I-80 - 134th St Bridge, Lincoln Bridge 12468	IM-NH-80-9(841)	0.0 Miles	492.0 NH 1,092.0 IM 355.0 NE TOTAL 1,939.0									1,939.0	GCP	
10	I-80 - 162nd Street Bridge, Lincoln Bridge 12465	NH-80-9(838) BR-EAC	0.0 Miles	2,498.0 NE TOTAL 2,498.0									2,498.0	GCP	
11	N2/148th Street, Lincoln Intersection with Bennet Interchg 12816	MISC-2-6(1027)	0.0 Miles		1,287.0 NE								1,287.0	GCP	
12	I-80 - 40th St Bridge, Lincoln Bridge 12478	NH-80-9(851) BR-EAC	0.0 Miles		1,743.0 NE								1,743.0	GCP	
13	I-80 - 70th St Bridge, Lincoln Bridge 12476	NH-80-9(849) BR-EAC	0.0 Miles		1,722.0 NE								1,722.0	GCP	
14	I-80 - Waverly-Greenwood 6-Lane - Gr Str Surf Detour 12469	IM-NH-80-9(842)	19.1 Mlles		29,081.0 IM 13,086.0 NH 10,209.0 NE TOTAL 52,376.0								52,376.0	ICWP	
15	I-80 - Camp Creek Bridges Bridge 12463	IM-NH-80-9(836)	0.0 Miles		1,519.0 IM 683.0 NH 426.0 NE TOTAL 2,628.0								2,628.0	GCP	
16	I-180 - Cornhusker Hwy, Lincoln Crack Seal 12807	RD-180-9(1149)	2.3 Miles		12.0 NE								12.0	GCP	

**2008-2013 LINCOLN CITY/LANCASTER COUNTY, NEBRASKA  
TRANSPORTATION IMPROVEMENT PROGRAM**

**AGENCY:** State of Nebraska  
**DIVISION:** Department of Roads

PROJ NO (Map)	PROJECT (Location & Distance) (Improvement Description) (Control Number) (Project Number) (Work Phase)			PROGRAMMED EXPENDITURES & FUNDING SOURCES (FS) (000's)										TOTAL FOR SIX YEARS (000's)	COMP PLAN CONFORM
				PRIORITY PROJECTS					OUT YEAR PROJECTS						
				2007-08	FS	2008-09	FS	2009-10	FS	2010-11	FS	2011-12	FS		
17	I-80 - NW 56th St Bridge, Lincoln Bridge 12491	IM-NH-80-9(864)	0.0 Miles					1,181.0 IM 531.0 NH 597.0 NE TOTAL 2,309.0						2,309.0	GCP
18	I-80 - Noise Walls, Lincoln Noise Walls 12488A	NH-80-9(899)	0.0 Miles					1,343.0 NH 404.0 NE TOTAL 1,747.0						1,747.0	GCP
19	I-80 - 14th St Bridge, Lincoln Bridge 12482	NH-80-9(855) BR-EAC	0.0 Miles					3,720.0 NE TOTAL 3,720.0						3,720.0	GCP
20	US 34 - Lincoln East 4-Lane Gr Str Surf S-Shld 12139	STPD-34-7(113) STPD-EAC	5.2 Miles						34,649.0 NE 103.0 LN TOTAL 34,752.0					34,752.0	ICWP
21	US 77 - - Princeton Dowel Bar Retrofit Grinding 12657	RD-77-2(1052)	19.0 Miles						4,275.0 NE TOTAL 4,275.0					4,275.0	GCP
22	I-80 - NW 56th - US-77 S. Intch, Lincoln 6-Lane - Gr Str Surf Detour 12489	NH-80-9(862) NHS-EAC	3.7 Miles						23,513.0 NE TOTAL 23,513.0					23,513.0	ICWP
23	I-80 - NW 48th St Bridges, Lincoln Bridge 12490	NH-80-9(863) IM NHS-EAC	0.0 Miles						4,078.0 NE TOTAL 4,078.0					4,078.0	GCP
24	I-80 - Salt Creek Bridges, Lincoln Bridges 11449	NH-80-9(554) IM NHS-EAC	0.0 Miles						4,675.0 NE TOTAL 4,675.0					4,675.0	GCP

**2008-2013 LINCOLN CITY/LANCASTER COUNTY, NEBRASKA  
TRANSPORTATION IMPROVEMENT PROGRAM**

AGENCY: State of Nebraska

DIVISION: Department of Roads

PROJ NO (Map)	PROJECT (Location & Distance) (Improvement Description) (Control Number) (Project Number) (Work Phase)			PROGRAMMED EXPENDITURES & FUNDING SOURCES (FS) (000's)										TOTAL FOR SIX YEARS (000's)	COMP PLAN CONFORM	
				PRIORITY PROJECTS					OUT YEAR PROJECTS							
				2007-08	FS	2008-09	FS	2009-10	FS	2010-11	FS	2011-12	FS			2012-13
25	I-80 - Stream Bridge W. of 98th St, Lincoln Bridge 12470	NH-80-9(843) IM NHS-EAC	0.0 Miles TOTAL						1,067.0	NE					1,067.0	GCP
26	I-80 - Stream Bridge West of Waverly Bridge 12460	NH-80-9(833) IM NHS-EAC	0.0 Miles TOTAL						1,481.0	NE					1,481.0	GCP
27	I-80 - WB Waverly Interchange Bridge Viaduct 11992	IM-NH-80-9(715) IM NHS-EAC	0.0 Miles TOTAL						2,600.0	NE					2,600.0	GCP
28D	Lincoln So. Beltway, US-77 - N-2 PE, ROW, Utilities 12578D	DPU-LIN-2-6(121) ** Programmed over a 4 Year Period FY2007,FY2008, FY2009, FY2010	17.4 Miles TOTAL	3,632.0	DP	3,632.0	DP	3,632.0	DP							ICWP
				3,790.0	NH	3,790.0	NH	3,790.0	NH							
				1,263.0	LC	1,263.0	LC	1,263.0	LC							
				1,547.0	NE	1,547.0	NE	1,547.0	NE							
				281.0	LN	281.0	LN	281.0	LN							
				10,513.0		10,513.0		10,513.0							31,539.0	
28E	Lincoln So. Beltway, US-77 - N-2 4-Lane Gr Str Surf S-Shld ** 12578E	DPU-LIN-2-6(120) ** Programmed over a 5 Year Period	17.4 Miles TOTAL						63,000.0	NH						ICWP
									21,000.0	LC						
									21,000.0	NE					105,000.0	
29	US 77 - Lincoln West Beltway Gr Str Surf 12552A	NH-77-2(156)	9.2 Miles TOTAL								11,198.0	NH				GCP
											5,643.0	NE				
											107.0	OF				
											16,948.0				16,948.0	
30	I-80 - 56th St - Waverly Interchange 6-Lane - Gr Str Surf Detour 12477	IM-NH-80-9(850)	7.7 Miles TOTAL								12,711.0	IM				ICWP
											5,720.0	NH				
											4,070.0	NE				
											22,501.0				22,501.0	
31	I-80 - NW 112th St Bridge, Lincoln Bridge 12596	IM-80-8(108) IM NHS-EAC	0.0 Miles TOTAL								1,500.0	NE				GCP
											1,500.0				1,500.0	



**2008-2013 LINCOLN CITY/LANCASTER COUNTY, NEBRASKA**

**AGENCY:** State of Nebraska

**TRANSPORTATION IMPROVEMENT PROGRAM**

**DIVISION:** Department of Roads

PROJ NO (Map)	PROJECT (Location & Distance) (Improvement Description) (Control Number) (Project Number) (Work Phase)			PROGRAMMED EXPENDITURES & FUNDING SOURCES (FS) (000's)										TOTAL FOR SIX YEARS (000's)	COMP PLAN CONFORM		
				PRIORITY PROJECTS					OUT YEAR PROJECTS								
				2007-08	FS	2008-09	FS	2009-10	FS	2010-11	FS	2011-12	FS			2012-13	FS
32	I-80 - NW 84th St Bridge, Lincoln Bridge 12592	IM-80-8(104) IM NHS-EAC	0.0 Miles TOTAL								1,614.0	NE			1,614.0	GCP	
33	I-80 - Superior St Bridge, Lincoln Bridge 12757	IM-80-9(906)	0.0 Miles TOTAL								2,841.0	NH 997.0	NE		3,838.0	GCP	
34	I-80 - 98th St Bridge, Lincoln Bridge 12472	NH-80-9(845) IM NHS-EAC	0.0 Miles TOTAL								1,928.0	NE			1,928.0	GCP	
35	I-180/I-80 Interchange, Lincoln Gr Surf S-Shld 12758	IM-180-9(907)	4.3 Miles TOTAL								8,488.0	NH 3,281.0	NE		11,769.0	GCP	
36	I-180 - N.B. C-D Road Over I-80, Lincoln Bridge 12754	IM-180-9(903)	0.0 Miles TOTAL								1,356.0	NH 428.0	NE		1,784.0	GCP	
37	I-180 - S.B. C-D Road Over I-80, Lincoln Bridge 12755	IM-180-9(904)	0.0 Miles TOTAL								1,359.0	NH 429.0	NE		1,788.0	GCP	
38	I-180 - Cornhusker Hwy-S Jct US-34, Lincoln Joint Seal 12809	RD-180-9(1155)	1.2 Miles TOTAL								73.0	NE			73.0	GCP	
39	I-80 - Pleasant Dale - NW 56th St 6-Lane Gr Culv Surf S-Shld 12591	NH-80-8(103) IM NHS-EAC	16.9 Miles TOTAL										47,890.0	NE		47,890.0	ICWP

**2008-2013 LINCOLN CITY/LANCASTER COUNTY, NEBRASKA  
TRANSPORTATION IMPROVEMENT PROGRAM**

**AGENCY:** State of Nebraska

**DIVISION:** Department of Roads

PROJ NO (Map)	PROJECT (Location & Distance) (Improvement Description) (Control Number) (Project Number) (Work Phase)	PROGRAMMED EXPENDITURES & FUNDING SOURCES (FS) (000's)												TOTAL FOR SIX YEARS (000's)	COMP PLAN CONFORM
		PRIORITY PROJECTS						OUT YEAR PROJECTS							
		2007-08	FS	2008-09	FS	2009-10	FS	2010-11	FS	2011-12	FS	2012-13	FS		
40	I-80 - NW 126th St Bridge, Lincoln Bridge 12597  IM-80-8(109) IM NHS-EAC  0.0 Miles TOTAL											1,500.0	NE		GCP
												1,500.0		1,500.0	
41	I-80 - So Middle Creek Bridges, Lincoln Bridge 12595  NH-80-8(107) IM NHS-EAC  0.0 Miles TOTAL											1,895.0	NE		GCP
												1,895.0		1,895.0	
42	I-80 - NW 98th St Bridge, Lincoln Bridge 12594  IM-80-8(106) IM NHS-EAC  0.0 Miles TOTAL											1,406.0	NE		GCP
												1,406.0		1,406.0	
43	I-80 - Middle Creek Bridges, Lincoln Bridge 12593  NH-80-8(105) IM NHS-EAC  0.0 Miles TOTAL											2,209.0	NE		GCP
												2,209.0		2,209.0	
44	I-180 - Fletcher St - Adams St, Lincoln Br Str Surf S-Shld 12756  IM-180-9(905)  3.6 Miles TOTAL											9,136.0	NH		GCP
												2,886.0	NE		
												12,022.0		12,022.0	
45	I-180 - Adams St Bridge Bridge 12046  IM-180-9(733)  0.0 Miles TOTAL											1,138.0	IM		GCP
												210.0	NE		
												1,348.0		1,348.0	
	* Early Advanced Construction (EAC)														

**2008-2013 LINCOLN CITY/LANCASTER COUNTY, NEBRASKA  
TRANSPORTATION IMPROVEMENT PROGRAM**

**AGENCY:** State of Nebraska

**DIVISION:** Department of Roads

PROJ NO (Map)	PROJECT (Location & Distance) (Improvement Description) (Control Number) (Project Number) (Work Phase)			PROGRAMMED EXPENDITURES & FUNDING SOURCES (FS) (000's)										TOTAL FOR SIX YEARS (000's)	COMP PLAN CONFORM					
				PRIORITY PROJECTS					OUT YEAR PROJECTS											
				2007-08	FS	2008-09	FS	2009-10	FS	2010-11	FS	2011-12	FS			2012-13	FS			
<b>FEDERAL FUNDING:</b>																				
				1,092.0		30,600.0		1,181.0		0.0		12,711.0		1,138.0		46,722.0				
				4,282.0		17,559.0		5,664.0		63,000.0		30,962.0		9,136.0		130,603.0				
				0.0		0.0		0.0		0.0		0.0		0.0		0.0				
				618.0		0.0		0.0		0.0		0.0		0.0		618.0				
				0.0		0.0		0.0		0.0		0.0		0.0		0.0				
				1,263.0		1,263.0		1,263.0		0.0		0.0		0.0		3,789.0				
				0.0		0.0		0.0		21,000.0		0.0		0.0		21,000.0				
				3,632.0		3,632.0		3,632.0		0.0		0.0		0.0		10,896.0				
				SUB-TOTAL FEDERAL FUNDING:			10,887.0		53,054.0		11,740.0		84,000.0		43,673.0		10,274.0		213,628.0	
<b>STATE FUNDING:</b>																				
				38,592.0		28,246.0		6,268.0		97,338.0		19,963.0		57,996.0		248,403.0				
				0.0		0.0		0.0		0.0		0.0		0.0		0.0				
				50.0		0.0		0.0		0.0		107.0		0.0		157.0				
				SUB-TOTAL STATE FUNDING:			38,642.0		28,246.0		6,268.0		97,338.0		20,070.0		57,996.0		248,560.0	
<b>LOCAL FUNDING:</b>																				
				281.0		281.0		281.0		103.0		0.0		0.0		946.0				
				0.0		0.0		0.0		0.0		0.0		0.0		0.0				
				SUB-TOTAL LOCAL FUNDING:			281.0		281.0		281.0		103.0		0.0		0.0		946.0	
				TOTAL:			49,810.0		81,581.0		18,289.0		181,441.0		63,743.0		68,270.0		463,134.0	

*Status of Previous Years Projects*

**Completed or Under Contract in FY 2006-07**

• Greenspace, Lincoln South Beltway	ROW Appraisals	12841	LINCOLN-GREN(SPAC)	0.0 Miles
• I-80, 148 <sup>th</sup> Street Bridge, Lincoln	Bridge	12466	NH-80-9(839)	0.0 Miles
• I-80, 176 <sup>th</sup> Street Bridge, Lincoln	Bridge	12464	NH-80-9(837)	0.0 Miles
• I-80 EB Bridge over Little Salt Creek	Bridge widening/Overlay	12481		0.0 Miles
• I-80 Bridges over US-77 (North 56 <sup>th</sup> Street)	Bridge replacements	11448		0.0 Miles
• US 34 - 'O' Street, 45 <sup>th</sup> to 52 <sup>nd</sup> Street	Design, ROW, Construction	12836	S-34-6(1033)	0.9 Miles

**Projects Moved Out of Programming Period**

• US-6, Emerald West	Culv Surf S-Shld	11845	STPD-6-6(146)	5.4 Miles
• US-6, Emerald East	4-Lane Gr STR Surf S-Shld	11846	STPD-6-6(147)	3.5 Miles
• US-34, Seward County Line East	4-Lane Gr STR Surf S-Shld	12424	STPD-34-6(132)	5.5 Miles

**Projects Combined with Other Projects (Dead Projects)**

• I-80, Salt Creek Tributary Bridges	Bridge widening	12467	NH-80-9(840)	0.0 Miles
--------------------------------------	-----------------	-------	--------------	-----------